

Application for a Permit to Use Surface Water



Oregon Water Resources Department
725 Summer Street NE, Suite A
Salem Oregon 97301-1266
(503) 986-0900
www.wrd.state.or.us

SECTION 1: APPLICANT INFORMATION AND SIGNATURE

Applicant Information

NAME BOB MCKEE			PHONE (HM) 503-835-7200
PHONE (WK) 503-560-3944	CELL 503-560-3944	FAX --	
ADDRESS 24903 SW PERRYDALE ROAD			
CITY AMITY	STATE OR	ZIP 97101	E-MAIL --

Organization Information

NAME		PHONE	FAX
ADDRESS			CELL
CITY	STATE	ZIP	E-MAIL

Agent Information – The agent is authorized to represent the applicant in all matters relating to this application.

AGENT / BUSINESS NAME LELAND HARDY, CWRE, H & R ENGINEERING, LLC		PHONE 503-581-9272	FAX 503-581-9272
ADDRESS 690 LORING DRIVE NW			CELL 503-559-0551
CITY SALEM	STATE OR	ZIP 97304	E-MAIL HARDYENG@COMCAST.NET

Note: Attach multiple copies as needed

RECEIVED


APR 06 2012

By my signature below I confirm that I understand:

- I am asking to use water specifically as described in this application.
- Evaluation of this application will be based on information provided in the application.
- I cannot use water legally until the Water Resources Department issues a permit.
- Acceptance of this application does not guarantee a permit will be issued.
- If I begin construction prior to the issuance of a permit, I assume all risks associated with my actions.
- If I get a permit, I must not waste water.
- If development of the water use is not according to the terms of the permit, the permit can be cancelled.
- The water use must be compatible with local comprehensive land-use plans.
- Even if the Department issues a permit, I may have to stop using water to allow senior water-right holders to get water to which they are entitled.

**WATER RESOURCES DEPT
SALEM, OREGON**

I (we) affirm that the information contained in this application is true and accurate.


Applicant Signature

Robert L. (Bob) McKee 4-6-2012
Print Name and title if applicable Date

Applicant Signature

Print Name and title if applicable

Date

App. No. <u>S-87795</u>	For Department Use Permit No. _____	Date _____
-------------------------	--	------------

SECTION 2: PROPERTY OWNERSHIP

Please indicate if you own all the lands associated with the project from which the water is to be diverted, conveyed, and used.

Yes

There are no encumbrances.

This land is encumbered by easements, rights of way, roads or other encumbrances.

No

I have a recorded easement or written authorization permitting access.

I do not currently have written authorization or easement permitting access.

Written authorization or an easement is not necessary, because the only affected lands I do not own are state-owned submersible lands, and this application is for irrigation and/or domestic use only (ORS 274.040).

Water is to be diverted, conveyed, and/or used only on federal lands.

RECEIVED

APR 06 2012

**WATER RESOURCES DEPT
SALEM, OREGON**

List the names and mailing addresses of all affected landowners (*attach additional sheets if necessary*).

No effect on downstream water users. The rate and amount of water used plus period of use remains the same.

SECTION 3: SOURCE OF WATER

A. Proposed Source of Water

Provide the commonly used name of the water body from which water will be diverted, and the name of the stream or lake it flows into. If unnamed, say so:

Source 1: On-channel reservoir - Application number R-24014, Certificate number 24174

Tributary to: Salt Creek and Yamhill River

Source 2: Off-channel reservoir - Application number R-86066, Permit number R-14088

Tributary to: Salt Creek and Yamhill River

Source 3: _____

Tributary to: _____

Source 4: _____

Tributary to: _____

If any source listed above is stored water that is authorized under a water right permit, certificate, or decree, attach a copy of the document or list the document number (for decrees, list the volume, page and/or decree name).

B. Applications to Use Stored Water

Do you, or will you, own the reservoir(s) described in item 3A above?

Yes.

No. (Please enclose a copy of your written notification to the operator of the reservoir of your intent to file this application, which you should have already mailed or delivered to the operator.)

If *all* sources listed in item 3A are stored water, the Department will review your application using the expedited process provided in ORS 537.147, unless you check the box below. Please see the instruction booklet for more information.

By checking this box, you are requesting that the Department process your application under the standard process outlined in ORS 537.150 and 537.153, rather than the expedited process provided by ORS 537.147. To file an application under the standard process, you must enclose the following:

- A copy of a signed non-expired contract or other agreement with the owner of the reservoir (if not you) to impound the volume of water you propose to use in this application.
- A copy of your written agreement with the party (if any) delivering the water from the reservoir to you.

SECTION 4: WATER USE

Provide the amount of water you propose to use from each source, for each use, in cubic feet-per-second (cfs) or gallons-per-minute (gpm). If the proposed use is from storage, provide the amount in acre-feet (af):
(1 cfs equals 448.8 gpm. 1 acre-foot equals 325,851 gallons or 43,560 cubic feet)

SOURCE	USE	PERIOD OF USE	AMOUNT
On-channel reservoir	Irrigation	3/1 - 10/31	1.25 <input checked="" type="checkbox"/> cfs <input type="checkbox"/> gpm <input type="checkbox"/> af
Off-channel reservoir	Irrigation	3/1/ - 10/31	1.25 <input checked="" type="checkbox"/> cfs <input type="checkbox"/> gpm <input type="checkbox"/> af
			<input type="checkbox"/> cfs <input type="checkbox"/> gpm <input type="checkbox"/> af
			<input type="checkbox"/> cfs <input type="checkbox"/> gpm <input type="checkbox"/> af

For irrigation use only:
 Please indicate the number of primary and supplemental acres to be irrigated.
 Primary: 46.9 Acres Supplemental: _____ Acres
 List the Permit or Certificate number of the underlying primary water right(s): _____
 Indicate the maximum total number of acre-feet you expect to use in an irrigation season: 32

- If the use is **municipal or quasi-municipal**, attach **Form M**
- If the use is **domestic**, indicate the number of households: _____
- If the use is **mining**, describe what is being mined and the method(s) of extraction:

RECEIVED
 APR 06 2012
 WATER RESOURCES DEPT
 SALEM, OREGON

SECTION 5: WATER MANAGEMENT

A. Diversion and Conveyance

What equipment will you use to pump water from your source?

Pump (give horsepower and type): Existing Berkley 3EPBL Centrifugal 40 Horsepower

Other means (describe): _____

Provide a description of the proposed means of diversion, construction, and operation of the diversion works and conveyance of water.

The above pump is used to draw water from either the 8 acft on-channel reservoir or the 24 acft off-channel reservoir. An ODFW approved fish screen and a 4" McCrometer flow meter are installed. By turning valves the same pump is used to fill the 24 acft off-channel reservoir.

B. Application Method

What equipment and method of application will be used? (e.g., drip, wheel line, high-pressure sprinkler)

A continuously moving low-pressure sprinkler lateral (linear) and portable aluminum lateral sprinkler irrigation systems are used to apply water to 136.1 acres cropland. By rotating the linear lateral 180 degrees on the main pipeline, the same lateral can be used to apply irrigation water to the 46.9 acres on the opposite side of the mainline under this water right application.

C. Conservation

Please describe why the amount of water requested is needed and measures you propose to: prevent waste; measure the amount of water diverted; prevent adverse impact to public uses of affected surface waters.

The water requested by this application is the same water currently stored and being used to irrigate 136.1 acres with sprinkler irrigation. To irrigate cropland included in this application, the linear lateral will be rotated 180 degrees on the main pipeline to follow a track along the opposite side of the existing main pipeline. Irrigation water applications are scheduled according to plant water need. Deficit irrigation schedules on wheat and grass maximizes water use efficiency while optimizing yield.

SECTION 6: RESOURCE PROTECTION

In granting permission to use water from a stream or lake, the state encourages, and in some instances requires, careful control of activities that may affect the waterway or streamside area. See instruction guide for a list of possible permit requirements from other agencies. Please indicate any of the practices you plan to undertake to protect water resources.

Diversion will be screened to prevent uptake of fish and other aquatic life.
Describe planned actions: Existing ODFW approved CW 600 Clemmons fish screen

Excavation or clearing of banks will be kept to a minimum to protect riparian or streamside areas.
Describe planned actions: No brush removal or additional earthwork is required.

Operating equipment in a water body will be managed and timed to prevent damage to aquatic life.
Describe: Construction equipment use is not required to implement this water right application.

Water quality will be protected by preventing erosion and run-off of waste or chemical products.
Describe: Using sprinkler irrigation with good water management will result in no irrigation induced surface water runoff. Having a limited water supply dictates using a high level irrigation water management. Sweet corn irrigation applications are scheduled according to plant water need. Deficit irrigation water management is used on wheat and grass fields.

RECEIVED

APR 06 2012

WATER RESOURCES DEPT
SALEM, OREGON

SECTION 7: PROJECT SCHEDULE

Date construction will begin: Existing infrastructure -- no construction required

Date construction will be completed: Existing facilities will be used

Date beneficial water use will begin: July 1, 2013

SECTION 8: REMARKS

Use this space to clarify any information you have provided in the application (*attach additional sheets if necessary*).

Approval of this water right application will allow using existing stored water capacity (32.0 acft) on 183.0 acres instead of 136.1 acres as now permitted. The rate and amount of water used plus period of use remains the same.

Currently sweet corn, grass for seed and winter wheat are rotated on 136.1 cropland acres. Each year up to 40 acres of sweet corn is given priority for water over grass and wheat. Salt Creek stream flow is usually sufficient to provide irrigation water needs until mid to late June, per property water rights. Beginning in July up to 32 acft stored water is used to supply sweet corn irrigation water need plus partial water need for grass and wheat on the remaining acres. Typically part of the remaining acreage receives no water, while grass or grain yields are optimized on fewer acres. All land receives irrigation water as part of crop rotation management at least once in any 5-year period. Now an average of 27 acres must be irrigated each year.

When approved the same amount of stored irrigation water will be applied each year, over a larger area. The IWM pattern of giving 40 acres of sweet corn priority will continue. Salt Creek stream flow will continue to be used to fill both reservoirs during the non-irrigation season, and to apply irrigation water on up to 136.1 acres in May and June.

Recent land purchases added about 60 acres adjoining the above irrigated area. Approval of this water right application will allow crop rotation on 183.0 acres (instead of 136.1 acres) using the same amount of water. Additional stream flow is not available and on-farm storage is limited to 32.0 acre feet. Dry cropland acres will increase while irrigating an average minimum 37 acres each year.

No change in Salt Creek stream flow diversions will occur (per existing water right Certificates 24172, 24173, 24174 and 39299 plus Permits R-14088 and S-54144). Application numbers for referenced water rights are S-28276, S-24013, R-24014, S- 43350, R-86066 and S-86067.

Application approval will allow improved on-farm crop rotations and better utilization of available ground. Water use efficiency will also improve with more crop rotation options.

STATUTORY WARRANTY DEED

*Tax lot 200
Reservoirs, pump and
ing main pipeline*

Grantor: The Joseph J. Dauenhauer Trust, under document dated December 11, 1991

Grantee: Robert L McKee and Leann R McKee

Until a change is requested, all tax statements shall be sent to the following address:

Robert L McKee
Leann R McKee
24903 SW Perrydale Rd.
Amity OR 97101

After Recording return to:
Robert L McKee
Leann R McKee
24903 SW Perrydale Rd.
Amity OR 97101

Escrow No. 773332 LLF
Title No. 773332

RECORDED IN POLK COUNTY
LINDA DAWSON, COUNTY CLERK

2002-010173



\$31.00

07/02/2002 02:43:25 PM

REC-COR Cnt=1 Stn=1 A CAPTAIN
\$10.00 \$10.00 \$11.00 V. UNGER

OFFICIAL YAMHILL COUNTY RECORDS
CHARLES STERN, COUNTY CLERK

200212728



\$31.00

06/28/2002 03:27:16 PM

DMR-DDMR Cnt=1 Stn=2 ANITA
\$10.00 \$10.00 \$11.00

NANCY J. BRIAN SUCCESSOR CO-TRUSTEE and LILA DAUENHAUER SUCCESSOR CO-TRUSTEE of the THE JOSEPH J. DAUENHAUER TRUST, UNDER DOCUMENT DATED DECEMBER 11, 1991, Grantor, conveys and warrants to ROBERT L MCKEE AND LEANN R MCKEE, AS TENANTS BY THE ENTIRETY, Grantee, the following described real property free of encumbrances except as specifically set forth herein situated in Yamhill and Polk County, Oregon, to wit:

SEE ATTACHED LEGAL DESCRIPTION

As disclosed by the tax roll the premises herein described have been zoned or classified for farm use. At any time that said land is disqualified for such use, the property will be subject to additional taxes or penalties and interest. The purchaser herein hereby accepts all responsibility for payment of such sums as may be required due to disqualification for farm use and agrees to hold the seller herein together with TICOR TITLE INSURANCE COMPANY harmless and free from any liability in connection with said deferment.

THIS INSTRUMENT WILL NOT ALLOW USE OF THE PROPERTY DESCRIBED IN THIS INSTRUMENT IN VIOLATION OF APPLICABLE LAND USE LAWS AND REGULATIONS. BEFORE SIGNING OR ACCEPTING THIS INSTRUMENT, THE PERSON ACQUIRING FEE TITLE TO THE PROPERTY SHOULD CHECK WITH THE APPROPRIATE CITY OR COUNTY PLANNING DEPARTMENT TO VERIFY APPROVED USES AND TO DETERMINE ANY LIMITS ON LAWSUITS AGAINST FARMING OR FOREST PRACTICES AS DEFINED IN ORS 30.930. The said property is free from encumbrances except: COVENANTS, CONDITIONS, RESTRICTIONS, RESERVATIONS, SET BACK LINES, POWERS OF SPECIAL DISTRICTS, AND EASEMENTS OF RECORD, IF ANY.

The true consideration for this conveyance is \$610,000.00. (Here comply with the requirements of ORS 93.030).

Dated this 28 day of June, 2002.

The Joseph J. Dauenhauer Trust, under document dated December 11, 1991

Nancy J. Brian, Successor Co-Trustee
Nancy J. Brian, Successor Co-Trustee

Lila Dauenhauer, Successor Co-Trustee
Lila Dauenhauer, Successor Co-Trustee

S-87795

State: OR

RECEIVED

APR 06 2012

WATER RESOURCES DEPT
SALEM, OREGON

TICOR TITLE INSURANCE COMPANY

773332-27

Fidelity National Title SLSX

Fidelity National Title S L 550 773332-77 TICOR TITLE INSURANCE

24903 SW Perrydale Rd.
Amity OR 97101



\$31.00

00093442200200127280020028

06/28/2002 03:27:16 PM

Escrow No. 773332 LLF
Title No. 773332

DMR-DDMR Cnt=1 Stn=2 ANITA
\$10.00 \$10.00 \$11.00

NANCY J. BRIAN SUCCESSOR CO-TRUSTEE and LILA DAUENHAUER SUCCESSOR CO-TRUSTEE of the THE JOSEPH J. DAUENHAUER TRUST, UNDER DOCUMENT DATED DECEMBER 11, 1991, Grantor, conveys and warrants to ROBERT L MCKEE AND LEANN R MCKEE, AS TENANTS BY THE ENTIRETY, Grantee, the following described real property free of encumbrances except as specifically set forth herein situated in Yamhill and Polk County, Oregon, to wit:

SEE ATTACHED LEGAL DESCRIPTION

As disclosed by the tax roll the premises herein described have been zoned or classified for farm use. At any time that said land is disqualified for such use, the property will be subject to additional taxes or penalties and interest. The purchaser herein hereby accepts all responsibility for payment of such sums as may be required due to disqualification for farm use and agrees to hold the seller herein together with TICOR TITLE INSURANCE COMPANY harmless and free from any liability in connection with said deferment.

THIS INSTRUMENT WILL NOT ALLOW USE OF THE PROPERTY DESCRIBED IN THIS INSTRUMENT IN VIOLATION OF APPLICABLE LAND USE LAWS AND REGULATIONS. BEFORE SIGNING OR ACCEPTING THIS INSTRUMENT, THE PERSON ACQUIRING FEE TITLE TO THE PROPERTY SHOULD CHECK WITH THE APPROPRIATE CITY OR COUNTY PLANNING DEPARTMENT TO VERIFY APPROVED USES AND TO DETERMINE ANY LIMITS ON LAWSUITS AGAINST FARMING OR FOREST PRACTICES AS DEFINED IN ORS 30.930. The said property is free from encumbrances except COVENANTS, CONDITIONS, RESTRICTIONS, RESERVATIONS, SET BACK LINES, POWERS OF SPECIAL DISTRICTS, AND EASEMENTS OF RECORD, IF ANY.

The true consideration for this conveyance is \$610,000.00. (Here comply with the requirements of ORS 93.030).

Dated this 28 day of June, 2002.

The Joseph J. Dauenhauer Trust, under document dated December 11, 1991

Nancy J. Brian, Successor Co-Trustee
Nancy J. Brian, Successor Co-Trustee

Lila Dauenhauer, Successor Co-Trustee
Lila Dauenhauer, Successor Co-Trustee

State: OR
County: Yamhill

RECEIVED

APR 06 2012

WATER RESOURCES DEPT
SALEM, OREGON

The foregoing instrument was acknowledged before me this 28th day of June, 2002 by: Nancy J. Brian, Successor Co-Trustee and Lila Dauenhauer, Successor Co-Trustee of The Joseph J. Dauenhauer Trust, under document dated December 11, 1991



Linda L. Finn
Notary Public
My Commission Expires: 2/6/2004

EXHIBIT "ONE"

Beginning at the most Southerly Southwest corner of the Donation Land Claim of Joseph Sanders, Notification No. 1931, Claim No. 43, in Section 1, Township 6 South, Range 5 West of the Willamette Meridian and running thence East 23.30 chains to Stephen McKinney's Donation Land Claim, Notification No. 253, Claim No. 77; thence South 19.73 chains; thence East 15.25 chains; thence South 18.00 chains; thence East 10.00 chains; thence 1.50 chains to the North line of that certain tract of land conveyed to Claude W. Van Buskirk by deed recorded February 11, 1922 in Volume 74, Page 525, Deed Records for Polk County, Oregon; thence West along the North line of said Van Buskirk tract and a Westerly extension thereof, 69.81 chains; thence North 14.77 chains to the Donation Land Claim of Edwin T. Stone; thence North 70° East 29.20 chains to the Southeast corner of said Donation Land Claim of Edwin T. Stone; thence North 20° West 15.62 chains to the place of beginning, being located in Polk and Yamhill Counties for the State of Oregon.

SAVE AND EXCEPT that portion of the above described tract of land lying within the boundaries of public roads and highways.

FORM No. 22—ACKNOWLEDGMENT.
Stevens-Ness Law Publishing Co. NL
Portland, OR 97204 © 1992

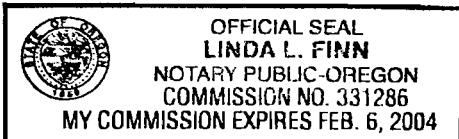
STATE OF OREGON,

County of Yamhill } ss.

BE IT REMEMBERED, That on this 28 day of June, 192002,
before me, the undersigned, a Notary Public in and for the State of Oregon, personally appeared the within
named NANCY J. BRIAN

known to me to be the identical individual..... described in and who executed the within instrument and
acknowledged to me that SHE executed the same freely and voluntarily.

IN TESTIMONY WHEREOF, I have hereunto set my hand and affixed
my official seal the day and year last above written.



Linda L. Finn
Notary Public for Oregon
My commission expires 2/6/2004

RECEIVED

APR 06 2012

WATER RESOURCES DEPT
SALEM, OREGON

S-87795

2/2



After recording return to:
Mr. and Mrs. McKee
24903 SW Perrydale Rd.
Amity, OR 97101

Until a change is requested all tax statements
shall be sent to the following address:
same as above

File No.: 7121-1137470 (KJA)
Date: November 30, 2007

THIS SPACE RESERVED FOR RECORDER'S USE

large piece
tax lot
300

RECORDED IN POLK COUNTY
Valerie Unger, County Clerk

2007-018171



\$41.00

00190810200700181710030035

12/04/2007 03:14:19 PM

REC-PRD Cnt=1 Stn=1 D. LESLIE
\$15.00 \$10.00 \$11.00 \$5.00

PERSONAL REPRESENTATIVE'S DEED

THIS INDENTURE made this **Thirtieth day of November, 2007** by and between **Albert A. Kroenig** the duly appointed, qualified and acting personal representative of the estate of **Edwin Kroenig**, deceased, hereinafter called the first party and **Robert L. McKee and Leann R. McKee husband and wife, as tenants by the entirety**, hereinafter called the second party; WITNESSETH:

For value received and the consideration hereinafter stated, the first party has granted, bargained, sold and conveyed, and by these presents does grant, bargain, sell and convey unto the second party and second party's heirs, successors and assigns all the estate, right and interest of the estate of the deceased, whether acquired by operation of the law or otherwise, in that certain real property situated in the County of **Polk**, State of Oregon, described as follows, to-wit:

See Legal Description attached hereto as Exhibit A and by this reference incorporated herein.

TO HAVE AND TO HOLD the same unto the second party, and second party's heirs, successors-in-interest and assigns forever.

The true and actual consideration paid for this transfer, stated in terms of dollars, is **\$180,000.00**.

IN WITNESS WHEREOF, the first party has executed this instrument; if first party is a corporation, it has caused its name to be signed and its seal, if any, affixed by an officer or other person duly authorized to do so by order of its board of directors.

RECEIVED

APR 06 2012

WATER RESOURCES DEPT
SALEM, OREGON

S-87715

FIRST AMERICAN TITLE 1137470

EXHIBIT A

LEGAL DESCRIPTION:

BEGINNING AT THE SOUTHEAST CORNER OF THE EDWIN T. STONE DONATION LAND CLAIM NO. 67 IN TOWNSHIP 6 SOUTH, RANGE 5 WEST OF THE WILLAMETTE MERIDIAN IN POLK COUNTY, OREGON; THENCE NORTH 19° 09' WEST ALONG THE EASTERLY BOUNDARY OF SAID CLAIM; A DISTANCE OF 953.71 FEET; THENCE WEST TO THE CENTER OF SALT CREEK; THENCE WESTERLY ALONG THE CHANNEL OF SALT CREEK, TO A POINT WHICH IS NORTH 19° 09' WEST 953.71 FEET AND WEST 2108.19 FEET FROM THE SOUTHEAST CORNER OF SAID STONE DONATION LAND CLAIM; THENCE WEST 58 FEET; THENCE SOUTH 1483.8 FEET, MORE OR LESS, TO THE CENTER OF SALT CREEK; THENCE ALONG THE CHANNEL OF SALT CREEK, EAST 127.4 FEET TO A POINT; THENCE SOUTH 50° 00' EAST 125.0 FEET TO A POINT; THENCE SOUTH 83° 00' EAST 120.0 FEET TO A POINT; THENCE NORTH 89° 00' EAST 85.0 FEET TO A POINT; THENCE SOUTH 87° 57' EAST 143.0 FEET TO A POINT; THENCE NORTH 16° 44' EAST 103.0 FEET TO A POINT; THENCE SOUTH 83° 51' EAST 119.8 FEET TO A POINT ON THE SOUTHERLY BOUNDARY OF SAID STONE DONATION LAND CLAIM; THENCE NORTH 70° 48' EAST 1866.0 FEET ALONG SAID CLAIM BOUNDARY TO THE SOUTHEAST CORNER OF SAID STONE DONATION LAND CLAIM TO THE PLACE OF BEGINNING.

SAVE AND EXCEPT FROM THE ABOVE DESCRIBED TRACT OF LAND THAT CERTAIN TRACT OF LAND CONVEYED TO R. L. WALKER BY DEED RECORDED MAY 20, 1949 IN VOLUME 138, PAGE 480, DEED RECORDS FOR POLK COUNTY, OREGON.

ALSO SAVE AND EXCEPT THAT PARCEL RECORDED OCTOBER 24, 1930 IN VOLUME 91, PAGE 396 DEED RECORDS FOR POLK COUNTY, OREGON. ALSO SAVE AND EXCEPT THAT PARCEL RECORDED MAY 5, 1939 IN VOLUME 102, PAGE 246 DEED RECORDS FOR POLK COUNTY, OREGON.

ALSO SAVE AND EXCEPT THAT PARCEL RECORDED MAY 15TH, 1939 IN VOLUME 102, PAGE 356 DEED RECORDS FOR POLK COUNTY, OREGON

Subject to:

The terms and provisions of that certain 5-year Farm Lease by and between the Estate of Edwin Kroenig and Robert J. Walker, starting March 2005 and ending September 2009.

RECEIVED

APR 06 2012

**WATER RESOURCES DEPT
SALEM, OREGON**

S-87795



(503)228-6322 or 1-800-542-8818
PortlandGeneral.com

Account # 0001 07346-206669 5

Portland General Electric

Service Address:
ROBERT L. MCKEE
ABT 11130 KROENIG RD
AMITY, OR 97101

*Dedicated 40 hp
Irrigation pump*

Previous Amount Due 157.10
Payments/Adjustments 157.10^{CR}
Balance Forward 0.00
Current Charges 483.54

Cycle: 1211
Feeder Line Code: AM2

AMOUNT DUE \$ 483.54
Due date for current bill 08/04/11

This month's charges (turn over for details)

Meter # AB31022905, Schedule 49

Energy Charges (4765 kWh)	489.51
Adjustments	22.15 ^{CR}
	<hr/>
	467.36
Taxes and Fees	16.18
	<hr/>

Current Charges 483.54

Your energy use

Meter # AB31022905
Schedule 49

Service Period	Meter Reading
07/18/11	15852
08/16/11	11087
32 days of service	4765 kWh

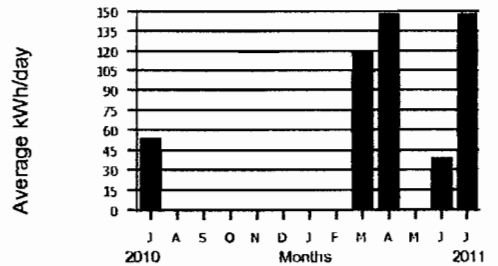
Thank you for your payment. It's a privilege to provide your electric service.

A price change took effect during this billing period. Part of your bill was calculated at the old rate and the remainder was calculated at the new rate.

Point of Delivery Identification (PODID) number for meter number AB31022905 is 179334418.

Period Ending	Avg Daily Temperature*	Avg kWh Per Day	Avg Cost Per Day
Jul 2011	62	148.9	14.60
Jul 2010	63	54.6	5.84

*Temperature source: McMinnville Municipal Airport



RECEIVED

APR 06 2012

WATER RESOURCES DEPT
SALEM, OREGON

S-87795

Land Use Information Form



Oregon Water Resources Department
725 Summer Street NE, Suite A
Salem, Oregon 97301-1266
(503) 986-0900
www.wrd.state.or.us

RECEIVED

APR 06 2012

Applicant: Bob McKee
First Last
 Mailing Address: 24903 SW Perrydale Road
Amity OR 97101 Daytime Phone: 503-560-3944 cell
City State Zip

WATER RESOURCES DEPT
SALEM, OREGON

A. Land and Location

Please include the following information for all tax lots where water will be diverted (taken from its source), conveyed (transported), and/or used or developed. Applicants for municipal use, or irrigation uses within irrigation districts may substitute existing and proposed service-area boundaries for the tax-lot information requested below.

Township	Range	Section	¼ ¼	Tax Lot #	Plan Designation (e.g., Rural Residential/RR-5)	Water to be:			Proposed Land Use:
6S	5W	1	SESW	300	Ag/EFU	<input type="checkbox"/> Diverted	<input type="checkbox"/> Conveyed	<input checked="" type="checkbox"/> Used	Cropland
6S	5W	1	SWSW	300/400	Ag/EFU	<input type="checkbox"/> Diverted	<input type="checkbox"/> Conveyed	<input checked="" type="checkbox"/> Used	Cropland
6S	5W	12	SWNW	300/400	Ag/EFU	<input type="checkbox"/> Diverted	<input type="checkbox"/> Conveyed	<input checked="" type="checkbox"/> Used	Cropland
						<input type="checkbox"/> Diverted	<input type="checkbox"/> Conveyed	<input type="checkbox"/> Used	

List all counties and cities where water is proposed to be diverted, conveyed, and/or used or developed:

Polk County

B. Description of Proposed Use

Type of application to be filed with the Water Resources Department:

- Permit to Use or Store Water
 Water Right Transfer
 Permit Amendment or Ground Water Registration Modification
 Limited Water Use License
 Allocation of Conserved Water
 Exchange of Water

Source of water: Reservoir/Pond
 Ground Water
 Surface Water (name) _____

Estimated quantity of water needed: 20
 cubic feet per second
 gallons per minute
 acre-feet

Intended use of water: Irrigation
 Commercial
 Industrial
 Domestic for _____ household(s)
 Municipal
 Quasi-Municipal
 Instream
 Other _____

Briefly describe:

Use stored water from existing reservoirs to irrigate 183.0 acres instead of 136.1 acres; sweet corn, green beans, grass for seed, small grain, etc.

Note to applicant: If the Land Use Information Form cannot be completed while you wait, please have a local government representative sign the receipt at the bottom of the next page and include it with the application filed with the Water Resources Department.

See bottom of Page 3. →

For Local Government Use Only

WATER RESOURCES DEPT
SALEM, OREGON

The following section must be completed by a planning official from each county and city listed unless the project will be located entirely within the city limits. In that case, only the city planning agency must complete this form. This deals only with the local land-use plan. Do not include approval for activities such as building or grading permits.

Please check the appropriate box below and provide the requested information

→ Land uses to be served by the proposed water uses (including proposed construction) are allowed outright or are not regulated by your comprehensive plan. Cite applicable ordinance section(s): PC20 136-030(A)

Land uses to be served by the proposed water uses (including proposed construction) involve discretionary land-use approvals as listed in the table below. (Please attach documentation of applicable land-use approvals which have already been obtained. Record of Action/land-use decision and accompanying findings are sufficient.) **If approvals have been obtained but all appeal periods have not ended, check "Being pursued."**

Type of Land-Use Approval Needed (e.g., plan amendments, rezones, conditional-use permits, etc.)	Cite Most Significant, Applicable Plan Policies & Ordinance Section References	Land-Use Approval:	
		<input type="checkbox"/> Obtained <input type="checkbox"/> Denied	<input type="checkbox"/> Being Pursued <input type="checkbox"/> Not Being Pursued
		<input type="checkbox"/> Obtained <input type="checkbox"/> Denied	<input type="checkbox"/> Being Pursued <input type="checkbox"/> Not Being Pursued
		<input type="checkbox"/> Obtained <input type="checkbox"/> Denied	<input type="checkbox"/> Being Pursued <input type="checkbox"/> Not Being Pursued
		<input type="checkbox"/> Obtained <input type="checkbox"/> Denied	<input type="checkbox"/> Being Pursued <input type="checkbox"/> Not Being Pursued
		<input type="checkbox"/> Obtained <input type="checkbox"/> Denied	<input type="checkbox"/> Being Pursued <input type="checkbox"/> Not Being Pursued

Local governments are invited to express special land-use concerns or make recommendations to the Water Resources Department regarding this proposed use of water below, or on a separate sheet.

Name: Jerry Sorte Title: Planning Manager
Signature: [Signature] Phone: 503-623-9237 Date: 4/4/12
Government Entity: Polk County

Note to local government representative: Please complete this form or sign the receipt below and return it to the applicant. If you sign the receipt, you will have 30 days from the Water Resources Department's notice date to return the completed Land Use Information Form or WRD may presume the land use associated with the proposed use of water is compatible with local comprehensive plans.



Receipt for Request for Land Use Information

Applicant name: _____
City or County: _____ Staff contact: _____
Signature: _____ Phone: _____ Date: _____