

**ASSIGNED**

Name ROBERT O. BOOKOUT  
By Route 1, Box 134J3  
Address Pendleton, Oregon 97801

Date filed August 7, 1968  
Priority August 7, 1968  
Action suspended until *Robert*  
Returned to applicant \_\_\_\_\_  
Date of approval March 19, 1969

**CONSTRUCTION**

Date for beginning March 19, 1970  
Date for completion October 1, 1970  
Extended to \_\_\_\_\_  
Date for application of water October 1, 1971  
Extended to \_\_\_\_\_

**PROSECUTION OF WORK**

Form "A" filed Started  
Form "B" filed \_\_\_\_\_  
Form "C" filed \_\_\_\_\_

**FINAL PROOF**

Blank mailed Sept 18, 1978  
Proof received \_\_\_\_\_  
Date certificate issued NOV 2 1978

Application No. G G 4510

Permit No. G G 4272

Certificate No. 46815

**DVA Notification**

Stream Index, Page No. 7-62  
2N/33-B M

**FEES PAID**

Date	Amount	Receipt No.
8-7-68	20.00	10877
	<del>10.00</del>	
10-19-78	2 Cert. Fee	6847

**FEES REFUNDED**

Date	Amount	Check No.

**ASSIGNMENTS**

Date	To Whom	Address	Volume	Page
7-6-72	<del>ASSIGNED</del> <del>Robert U. Gentner</del>	316 N.E. 43rd, Pendleton, OR	5	63
6-14-78	Darrell M & Marilyn R. Muller	Rt. 1, Box 91, Pendleton, OR 97801	6	389

**REMARKS**

0.07 cfs from a well (Umatilla River) for the irrigation of 5.9 acres  
NOV 4 1970 CARD FOR B  
OCT 12 1971 CARD FOR C  
FEB 16 1972 FORM 100 JK  
Form 130 sent OCT 16 1978

Form C

**IMPORTANT**—This form is a notice to the State Engineer that permittee is ready to make **final proof** to the extent to which the water has actually been applied to the intended use under the terms of the permit. Permittee is cautioned that Certificate of Water Right will be issued based on the extent of the quantity and use as determined by the **final proof** inspection and survey which will be made in response to the filing of this Form C.

NOTE: In the case of an irrigation permit, this Form C should not be mailed to the State Engineer until all of the land described in the permit, which it is intended to irrigate under this permit at any time, has actually been irrigated. Fill out, detach and mail to the State Engineer, Salem, Oregon 97310, when all of the water has been applied.

Application No. G-4540

**NOTICE OF COMPLETE APPLICATION OF WATER TO A BENEFICIAL USE**

I, Robert U. Gantner, the holder of Permit No. G-4272

appropriate the public waters of the state of Oregon, completely applied the waters to a beneficial use in accordance with the terms of said permit, on the 1st day of September, 1971.

Remarks: I purchased this property early in 1971 from Robert

O. Bookout, and was not aware of the necessity of this  
form "C", but have complied with items set out in your  
letter to Mr. Bookout dated 2/16/71

IN WITNESS WHEREOF I have hereunto set my hand this 8 day of May, 1972

Robert U. Gantner

(Signature of Applicant)

316 NE 43rd Bendleton, Oregon

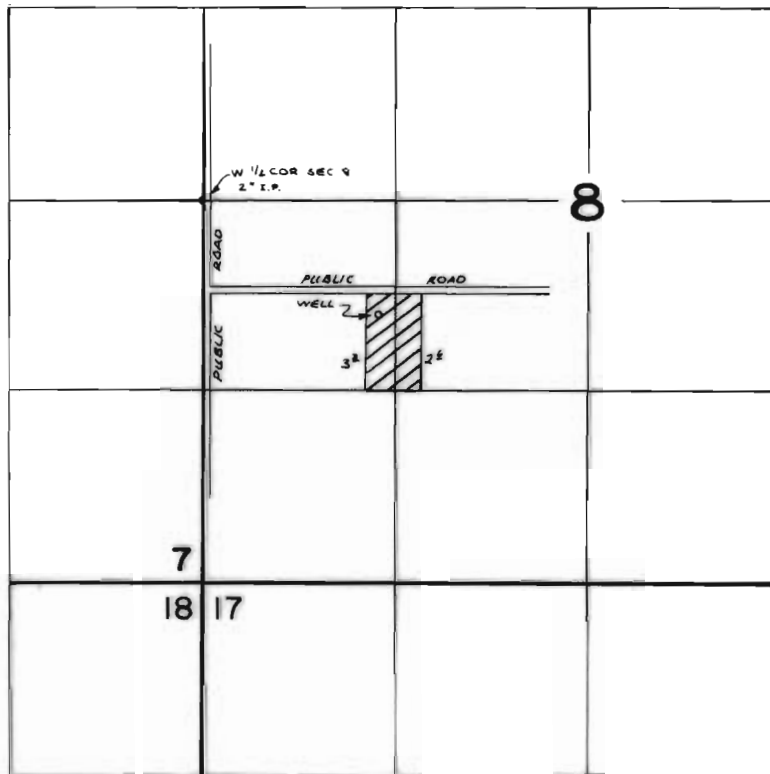
(Address)

97801

RECEIVED  
MAY 17 1972

STATE ENGINEER  
SALEM, OREGON

T. 2N. R. 33E. W.M.



WELL LOCATED 790' S & 1200' E FROM W 1/4 COR SEC 9

**FINAL PROOF SURVEY**  
UNDER

Application No. G4540 Permit No. G4272  
IN NAME OF

**DARRELL M. & MARILYN R. MULLER**

Surveyed OCT. 6 1977, by R. BARWIN



NOTICE OF INTEREST IN WATER RIGHT

Department of Veterans' Affairs

TO: Director of Water Resources 3850 Portland Road N.E. Salem, Oregon 97310	DATE SENT TO WATER RESOURCES 5-2-86	DATE REC'D BY WATER RESOURCES <b>RECEIVED</b> MAY 02 1986 WATER RESOURCES DEPT. SALEM, OREGON
	DATE RETURNED TO DVA	

This is to notify you of an interest in the following described water right:

LOAN NUMBER L94741	FIELD OFFICE PO	COUNTY UMATILLA	ACREAGE IRRIGATED: ORIGINAL APPRAISAL _____ ACTUAL _____
NAME OF BORROWER (LAST, FIRST, M.I.) Muller, Darrell M.			
MAILING ADDRESS:			
COMMENTS			

Completed by DVA

**PROPERTY AND WATER RIGHT INFORMATION**

TOWNSHIP	2N		
RANGE	33E		
SECTION	8		

Completed by WATER RESOURCES	APPLICATION NUMBER:	64540		
	PERMIT NUMBER:	64272		
	CERTIFICATE NUMBER:	46815		
	IRRIGATION DISTRICT NUMBER:	5.9 AC		
	DOMESTIC WATER NUMBER:			
COMMENTS				
5-7-86 DM				

The State of Oregon, by and through the Director of Veterans' Affairs, has a security interest in the above-described property and hereby requests that no action be taken to diminish the water right without notifying the Department of Veterans' Affairs, 700 Summer Street, N.E., Salem, Oregon 97310 Attention: **Butch Gehley**, Operations Compliance Manager.

- Attachments:
- Legal Descriptions   
  Plat Maps   
  Please return copy to ODVA

NW1/4 SW1/4 Sec. 8 T.2N. R.33E.W.M.

UMATILLA COUNTY

2N 33 08Ca

Aerial Photo No. 411 100

SCALE 1:2400

1" = 100'



See Map 2N 33 08

1/4 Cor

CANCELLED

ROAD

600  
230 Ac

500  
230 Ac

400  
230 Ac

300  
230 Ac

200  
100 Ac

100  
230 Ac

NW  
SW

NE  
SW

16-2

PUBLIC

ROAD

800  
100 Ac

1200  
230 Ac

1300  
230 Ac

1400  
230 Ac

1500  
230 Ac

1700  
230 Ac

900  
230 Ac

1100  
230 Ac

1401  
230 Ac

1000  
230 Ac

See Map 2N 33 08

See Map 2N 33 08

PUBLIC

## STATE OF OREGON

COUNTY OF

UMATILLA

RECEIVED

OCT 19 1978

WATER RESOURCES DEPT.  
SALEM, OREGON

## Proof of Appropriation of Water

DARRELL M. &amp; MARILYN R. MULLER

of Rt. 1, Box 91, Pendleton  
has applied beneficially the waters of  
a well

, State of Oregon, 97801 ,

a tributary of Umatilla River  
irrigation of 5.9 acres

for the purpose of

under Permit No. G-4272 and that the use of said waters has been completed under the  
terms of said permit; that the priority of the right dates from

August 7, 1968

that the amount of water for the purposes aforesaid, has been actually beneficially used in the  
amount of

0.07 cubic foot per second

or its equivalent in case of rotation, measured at the point of diversion from the well.  
The well is located in the NW $\frac{1}{4}$  SW $\frac{1}{4}$ , Section 8, T. 2 N., R. 33 E., W. M., 790 feet  
South and 1200 feet East from the W $\frac{1}{2}$  Corner, Section 8

The amount of water used for irrigation, together with the amount secured under any other  
right existing for the same lands, shall be limited to one-eightieth of one cubic foot per second  
per acre, or its equivalent for each acre irrigated and shall be further limited  
to a diversion of not to exceed 3 acre feet per acre for each acre irrigated  
during the irrigation season of each year,

and shall  
conform to such reasonable rotation system as may be ordered by the proper state officer.

A description of the place of use under the right, and to which such right is appurtenant, is  
as follows:

2.6 acres NE $\frac{1}{4}$  SW $\frac{1}{4}$   
3.3 acres NW $\frac{1}{4}$  SW $\frac{1}{4}$   
Section 8  
T. 2 N., R. 33 E., W. M.

I have read the above and foregoing proof of appropriation of water; I know the contents  
thereof, and that the facts therein stated are true.

IN WITNESS WHEREOF, I have hereunto set my hand this 18 day of October,  
19 78.

Darrell M. Muller

Marilyn R. Muller

6-5074  
 6-6939  
 6-7242  
 6-4424  
 6-4490  
 6-5976

Darrell M & Marilyn R. Muller  
 Rt 1 Box 91  
 Pendleton, OR 97801

**Abstract of Permit No.**

Application No. **ASSIGNED**  
 Certificate No. **ASSIGNED**

Name: ~~Robert O. Tolbert~~  
 Address: ~~Rt. 1, Box 134J3 Pendleton, Oregon~~  
 Source of water supply: A well, trib. Umatilla Riv.  
 Use: Irrigation of 5<sup>9</sup> ACRES  
 Point of diversion: 790' S. & 1200' E. from NE cor. Sec. 8, being within NW 1/4 SW 1/4, Sec. 8, T. 2 N., R. 133 E., N. M., county of Umatilla

**DESCRIPTION OF LAND TO BE IRRIGATED OR PLACE OF USE**

Twp.	Range	Sec.	NE 1/4				NW 1/4				SW 1/4				SE 1/4			
			NE 1/4	NW 1/4	SW 1/4	SE 1/4	NE 1/4	NW 1/4	SW 1/4	SE 1/4	NE 1/4	NW 1/4	SW 1/4	SE 1/4	NE 1/4	NW 1/4	SW 1/4	SE 1/4
24	33E	8																
			NE 1/4 SW 1/4															
			NW 1/4 SW 1/4															

Priority date: August 7, 1968 ✓  
 Amount of water: 0.07 c.f.s. ✓ O.K. 88  
 Time limit to begin construction: ~~March 19, 1970~~  
 Time limit to complete construction: ~~10-1-70~~ extended to \_\_\_\_\_ extended to \_\_\_\_\_  
 Time limit to completely apply water: ~~10-1-71~~ extended to \_\_\_\_\_ extended to \_\_\_\_\_

Remarks: This appropriation shall be limited to 1/80th of one cubic foot per second or its equivalent for each acre irrigated and shall be further limited to a diversion of not to exceed 3 acre feet per acre for each acre irrigated during the irrigation season of each year; and shall be subject to such reasonable rotation system as may be ordered by the proper state officer.

767  
 PDS-1977-5-B  
 10/6/77 RFB

Not Home  
 5-4-76  
 LHW

Basin 7, Vol. \_\_\_\_\_

INFO: CONTACTED MRS. MULLER, THE MULLERS PURCHASED THE LAND FROM ROBERT GENTNER APPROX. 6 YEARS AGO. LEFT AN ASSIGNMENT FORM TO BE COMPLETED BY MR. GENTNER & MR MULLER.

WELL: DEPTH - 102' CASING - 6" SWL = 36'

PUMP &

MOTOR: SUBMERSIBLE (3H.P. ON PERMIT)

PIPE: 720' 2" ALUM

800' 3" ALUM

HEADS: 20 RB 20'S, 1/2" x 0

LIFT:

CROP: ALFALFA, PASTURE

TIE: PTS - 1977-5-B

OCTOBER 4, 1977

*Robert J. Brown*  
FIELD ENGINEER

heads

$$\frac{(20)(3)}{450} = 0.13 \text{ cfs}$$

$$\text{Pump @ 45: } \frac{6.6 \times 3}{14 + 40} = 0.13 \text{ cfs}$$

8-27-1977  
 11/2/01  
 10/2/01



AUG 28 1968  
STATE ENGINEER  
SALEM, OREGON

**RECEIVED**  
AUG 7 1968  
STATE ENGINEER  
SALEM OREGON

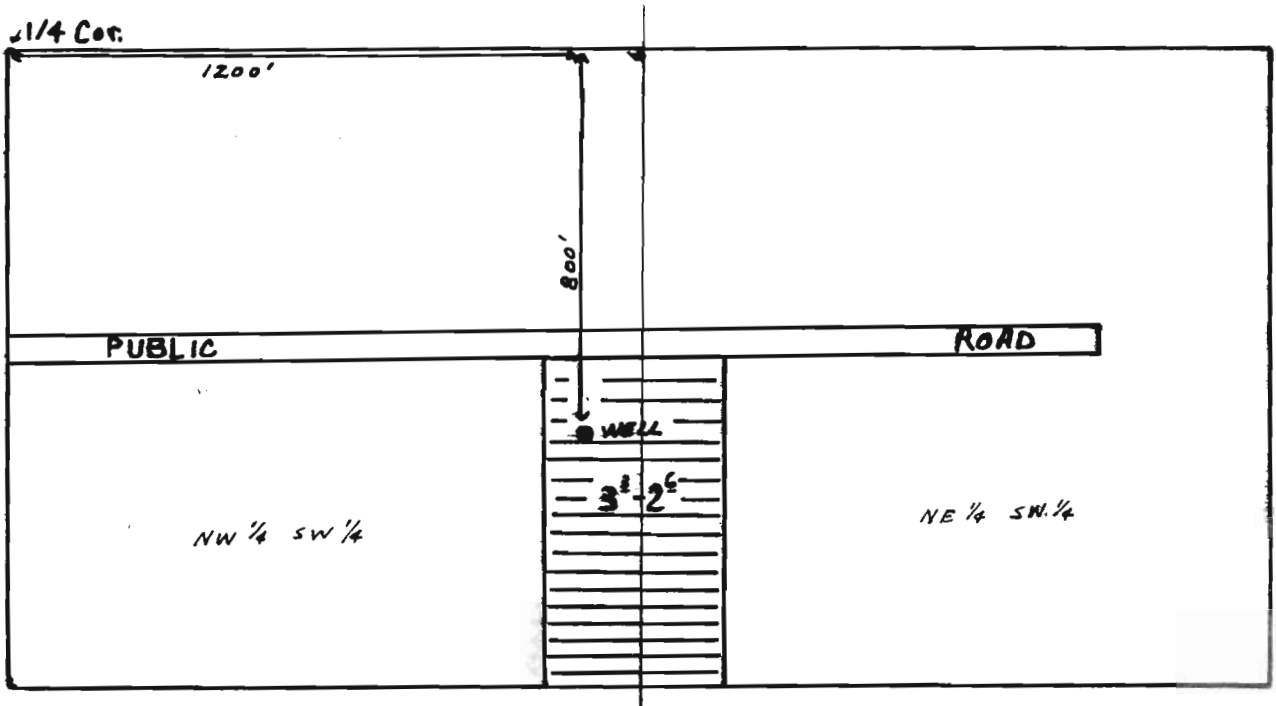
T.2N. R.33E.W.M.

UMATILLA COUNTY

Sec. 8 SW. 1/4

1"=400'

**RECEIVED**  
SEP 18 1968  
STATE ENGINEER  
SALEM OREGON



Application map for water right in the name of Robert Bookout,  
Source, a well.

Well: 800' S. & 1200' E., from N. 1/4 Cor., Sec. 8

Application No. B-4540  
Permit No. C-4292

WAYNE E. HARRIS,  
COUNTY SURVEYOR



UMATILLA COUNTY SURVEYOR  
COURTHOUSE  
PENDLETON, OREGON 97801

P. O. Box 268  
PHONE 376-7111, EXT. 81

**RECEIVED**  
AUG 7 1968  
STATE ENGINEER  
SALEM OREGON

**TRACT #11**

Commencing at the West one quarter section corner of Section 8, Township 2 North, Range 33 East of the Willamette Meridian and running thence South  $89^{\circ} 52' 20''$  East a distance of 1148.12 feet; thence South  $0^{\circ} 05' 05''$  East 636.54 feet to the true point of beginning for this description; thence North  $89^{\circ} 40' 20''$  East 372.38 feet; thence South  $0^{\circ} 06'$  East 699.22 feet to a point on the Northerly line of that tract of land conveyed to Sybil E. Bowman by deed recorded in Book 260, Page 572 of the Deed Records of Umatilla County, Oregon; thence South  $89^{\circ} 16' 30''$  West, along the said Bowman Tract, 372.33 feet; thence North  $0^{\circ} 06'$  West 701.80 feet to the point of beginning.

All being in the County of Umatilla, State of Oregon.

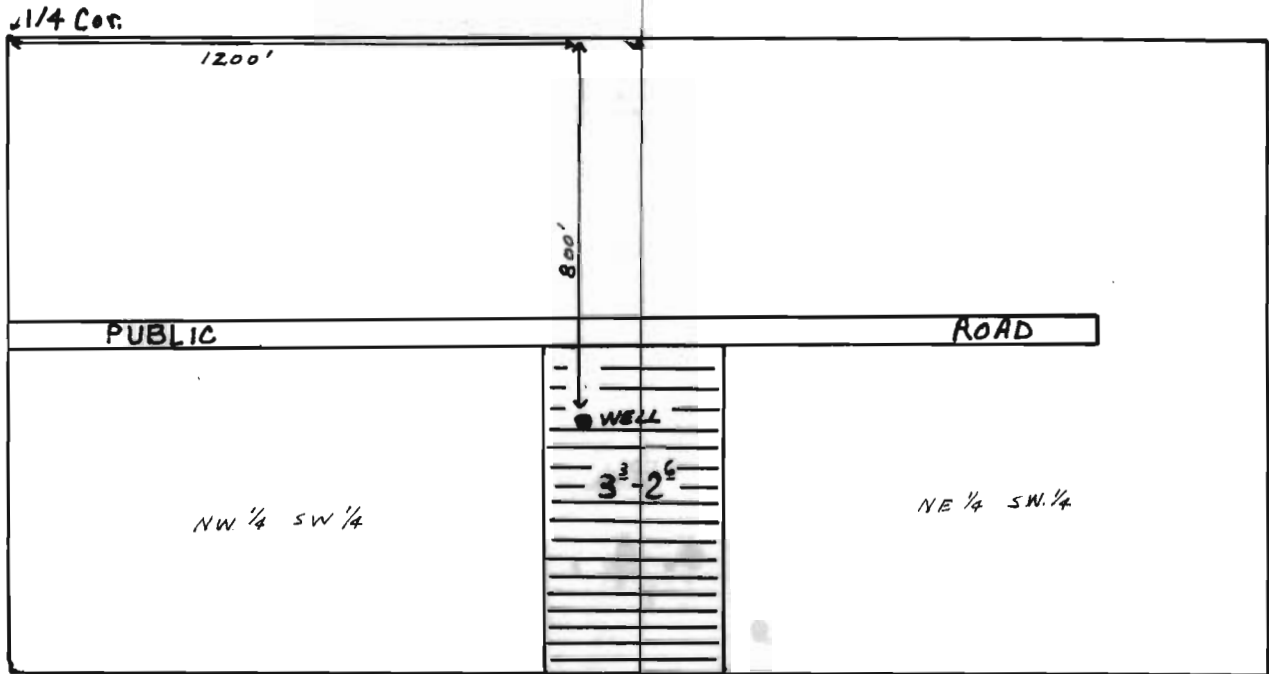
Application No. B-4540  
Permit No.

**RECEIVED**  
AUG 28 1968  
STATE ENGINEER  
SALEM, OREGON

**RECEIVED**  
AUG 7 1968  
STATE ENGINEER  
SALEM OREGON

T.2N. R.33E.W.M.  
UMATILLA COUNTY  
Sec. 8 SW. 1/4  
1"=400'

**RECEIVED**  
SEP 18 1968  
STATE ENGINEER  
SALEM OREGON



Application map for water right in the name of Robert Bookout,  
Source, a well.

Well: 800' S. & 1200' E., from N. 1/4 Cor., Sec. 8

Application No. B-4540  
Permit No. C-4272

AUG 28 1968  
STATE ENGINEER  
SALEM, OREGON

**RECEIVED**  
AUG 7 1968  
STATE ENGINEER  
SALEM OREGON

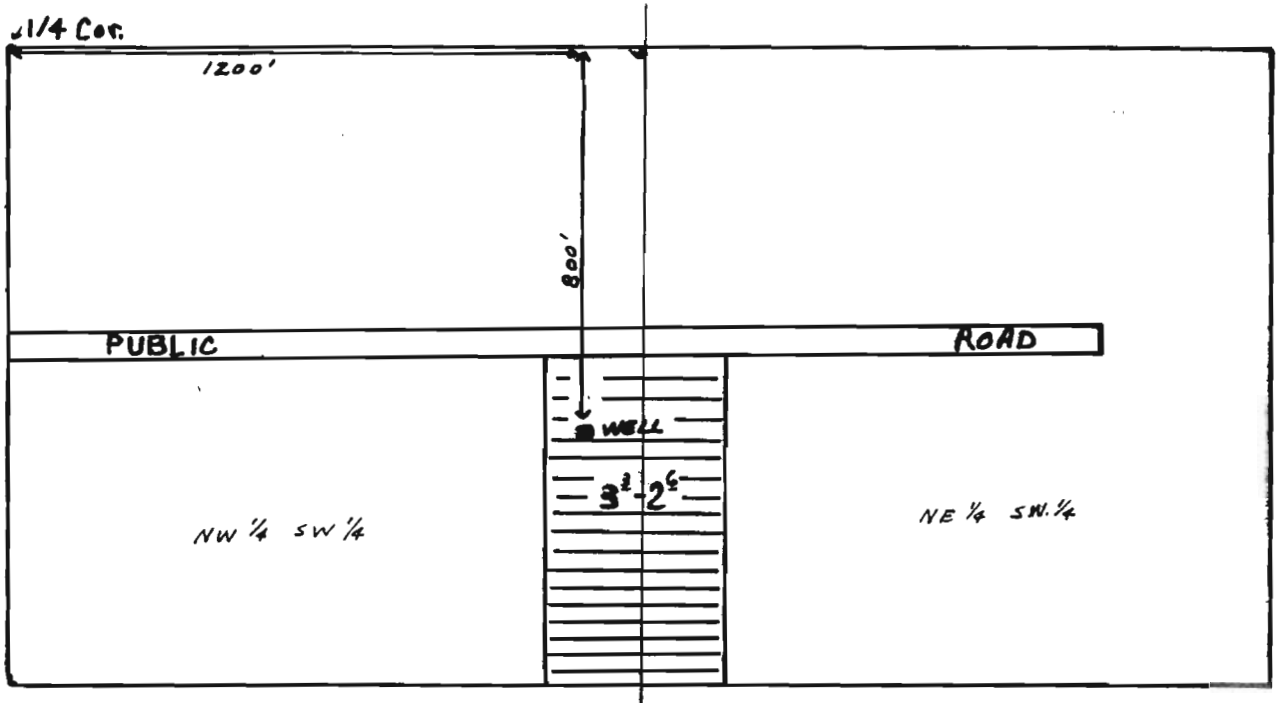
T.2N. R.33E.W.M.

UMATILLA COUNTY

Sec. 8 SW. 1/4

1"=400'

**RECEIVED**  
SEP 18 1968  
STATE ENGINEER  
SALEM OREGON




*Application map for water right in the name of Robert Bookout,  
Source, a well.*

*Well: 800' S. & 1200' E., from N. 1/4 Cor., Sec. 8*

Application No. G-4540  
Permit No. G-4272

P. O. BOX 714  
PENDLETON, OREGON 97801




Stat Engineer  
1178 Chemeketa Sh N.E  
Salem Oregon 97310

The completed assignment must be submitted to the ~~State Engineer, 1178 Chemeketa St., N.E., Salem, Oregon 97310,~~ together with a recording fee of ~~\$1.00, \$2<sup>00</sup>,~~

WATER RESOURCES DEPT.  
555 13<sup>th</sup> N.E.,  
SALEM, OR 97310

Rec 3917  
\$2.00



*Water Resources Department*

MILL CREEK OFFICE PARK

555 13th STREET N.E., SALEM, OREGON 97310

PHONE 378-8508

June 23, 1978

File No. G-4540

Darrell M. & Marilyn R. Muller  
Rt. 1, Box 91  
Pendleton, OR 97801

Dear Mr. & Mrs. Muller,

The assignment of permit No. G-4272 from Robert V. Gentner to you has been recorded in the records of the Water Resources Department. Our records have been changed accordingly, and the original is enclosed along with our receipt No. 3917, covering the recording fee of \$2.00 you submitted.

Sincerely,

Thomas E. Shook  
Water Rights Engineer

TES/dw

July 17, 1972

G-4540

Mr. Robert U. Gentner  
316 N. E. 43rd  
Pendleton, OR 97801

Dear Sir:

The assignment of permit number G-4272 from Robert O. Bookout to you has been recorded in the records of the State Engineer. Our records have been changed accordingly, and the original is enclosed along with our receipt number 29529, covering the recording fee of \$1.00 you submitted.

Very truly yours,

VESTAL R. GARNER  
Assistant

VRG:gkd  
Enclosures

*survey*



May 19, 1972

G-4540

Robert U. Gentner  
316 N.E. 43rd Street  
Pendleton, Oregon 97801

Dear Mr. Gentner:

This will acknowledge receipt of your notice to the effect complete application of water has been made under permit numbered G-4272. Also acknowledged is your notice that you are now the owner of the property formerly owned by Mr. Robert O. Bookout.

Since you are now the owner of the property involved, and, if Mr. Bookout has no further interest in the property, you should obtain an assignment of the permit from him to you. Enclosed is a form with the proper application and permit numbers entered for your use in obtaining the assignment. The assignment, when completed should be submitted to this office along with \$1.00 for the statutory recording fee. We will then record the assignment and change our records accordingly to show you as the record holder of the permit.

Pursuant to your report, and in line with the general practice of this office, a survey will be made at a later date. After the survey, proof may be made and a certificate issued covering the actual use of water as found by the engineer. In case of irrigation, any lands described in the permit that have not been irrigated will be automatically eliminated from the water right. In the meantime, the permit which is held by Mr. Robert Bookout and should be assigned to you, will be valid evidence of the water right in question, so long as you continue to use the water.

Very truly yours,

Vestal R. Garner  
Assistant

VRG:ds  
Enclosure

60

PLEASE FURNISH SERVICE(S) INDICATED BY CHECKED BLOCK(S).  
REQUIRED FEE(S) PAID.

Show to whom, date and address  
where delivered

Deliver ONLY  
to addressee

**RECEIPT**

*Received the numbered article described below.*

REGISTERED NO.	SIGNATURE OR NAME OF ADDRESSEE <i>(Must always be filled in)</i>
CERTIFIED NO. 54135	
INSURED NO.	SIGNATURE OF ADDRESSEE'S AGENT, IF ANY
DATE DELIVERED FEB 25 1972	SHOW WHERE DELIVERED <i>(only if requested)</i>

G-4540

655-16-71848-21 867-198 GPO

February 16, 1972

Robert O. Bookout  
Route 1, Box 134J3  
Pendleton, Oregon 97801

G-4540

According to the terms of your permit No. G-4272, for the appropriation of 0.07 cfs from a well for the irrigation of 5.9 acres, complete application of water was to have been made by October 1, 1971.


Complete application of water means the application of water to beneficial use under the permit to the full extent intended. In the case of irrigation, it means beneficial irrigation of all the lands the permittee intends to cover under the terms of the permit. If water has been used, you should promptly submit notice describing the extent of completion as set forth in the letter accompanying your permit and also in our postal card of October 12, 1971.

ORS 537.260 provides that: "Whenever the time within which any appropriation under a permit should have been perfected has expired and the owner of the permit fails or refuses within three months thereafter to submit to the State Engineer proof of completion of the appropriation as required by ORS 537.230 and 537.250, the State Engineer may, after 60 days' notice by registered mail, order the cancelation of the permit.\*\*\*\*"

In accordance with the provisions of ORS 537.260, you are hereby notified that unless proof of beneficial use is received within 60 days from the date of this letter, the permit(s) may be canceled without further notice.

If for any reason you are no longer interested in the project described by the permit, we would appreciate it if you would so advise. If the property involved has changed hands and any part of the project has been completed, you should immediately assign the permit to the new owner and advise us of his name and address. An assignment form will be furnished upon request.

Very truly yours,



CHRIS L. WHEELER  
State Engineer

Form 100  
Certified  
Return receipt requested

March 31, 1969

G-4540

Robert O. Bookout  
Route 1, Box 134J3  
Pendleton, Oregon 97801

G-4540, permit No. G-4272 with a  
blueprint.

G-4540

September 23, 1968

Robert O. Bookout  
Route 1, Box 134J3  
Pendleton, Oregon 97801

Dear Sir:

This will acknowledge receipt of your returned and corrected application No. G-4540 and map.

This application is now in satisfactory form for approval by issuance of a permit.

Very truly yours,

CHRIS L. WHEELER  
State Engineer

By  
Larry W. Jebousek  
Assistant

DW:ks

G-4540

September 13, 1968

Robert O. Bookout  
Rt. 1, Box 134J3  
Pendleton, Oregon 97801

Dear Sir:

This will acknowledge receipt of your returned application No. G-4540 and the map designating the number of acres irrigated in each quarter-quarter section.

The 2.6 acres designated as irrigated in the NE $\frac{1}{4}$  SE $\frac{1}{4}$  of Section 8 should be described as irrigated in the NE $\frac{1}{4}$  SW $\frac{1}{4}$  of Section 8. Both the map and item No. 12 on the application should be amended to indicate this.

I am returning the application and map for corrections. The application is endorsed so that in order to retain its date of priority, it must be returned on or before November 13, 1968.

Very truly yours,

CHRIS L. WHEELER  
State Engineer

By  
Larry W. Jebousek  
Assistant

LWJ:dlw  
Enclosures

August 16, 1968

Robert O. Bookout  
Rt. 1, Box 134J3  
Pendleton, Oregon 97801

Dear Sir:

This will acknowledge receipt of your application for a permit to appropriate 30 gallons of water per minute from a well for the irrigation of 5.99 acres, a map, legal description, and the fee of \$20 for which our receipt No. 10877 is enclosed. Your application has been filed and numbered G-4540.

The map and item No. 12 on the application must separately designate the number of acres to be irrigated in each forty. I have penciled the forty line lightly on the map.

I am returning the application and map for correction. The application is endorsed so that in order to retain its date of priority, it must be returned on or before October 16, 1968.

Very truly yours,

CHRIS L. WHEELER  
State Engineer

By  
Larry W. Jebousek  
Assistant

LWJ:dlw  
Enclosures