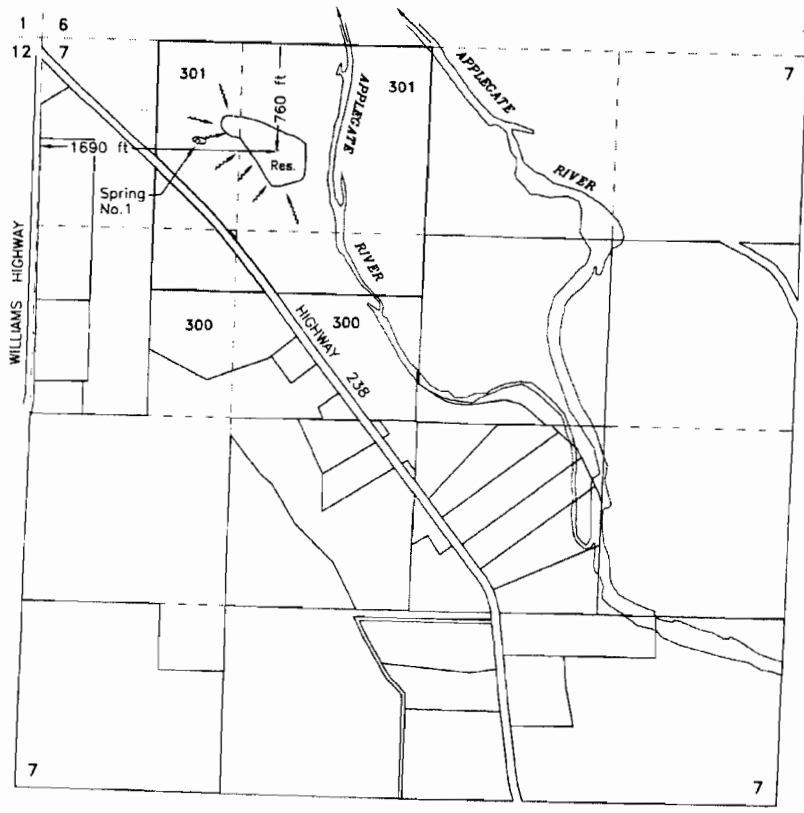


APPLICATION TO STORE WATER
ALTERNATE REVIEW PROCESS
FOR MULTI-PURPOSE USE

TOWNSHIP 38 S., RANGE 4W., W.M.
Jackson County, Oregon

SITE PLAN
Revisions Required
Approved
Denied
By: *Leigh-Ann*
Date: 5/23/2012
Jackson County Planning & Development




Center of Reservoir - 760 feet south & 1690 feet east from the NW corner of section 7


To the best of my knowledge this plot plan contains accurate information as to all existing structures and distances from structures to property lines.
Norm Daft
Signature of Property Owner/Agent
Date: 5/23/2012
Norm Daft : Consultant

RECEIVED



MAY 29 2012

WATER RESOURCES DEPT
SALEM, OREGON

 Blue Heron Reservoir (Multi-Purpose) 20 Acre-Feet
SOURCE - surface seepage, run-off, spring No.1

 Runoff & surface seepage

APPLICANT:
JOHN C. HILL & WESLEY S. HILL
14850 HIGHWAY 238
GRANTS PASS, OR 97527


Scale
1 inch = 1320 feet


This map is not intended to provide legal dimensions or locations of property ownership lines

Drawn
5/14/2012 n.e.d.