

**MAP TO ACCOMPANY
STATEMENT AND PROOF OF
CLAIM TO USE OF WATER OF THE
KLAMATH RIVER AND ITS TRIBUTARIES**

SITUATED IN THE W1/2 SE1/4 OF SECTION 12, AND THE NE1/4 OF SECTION 13,
T34S, R7 1/2E, KLAMATH COUNTY, OREGON

JUNE
1991

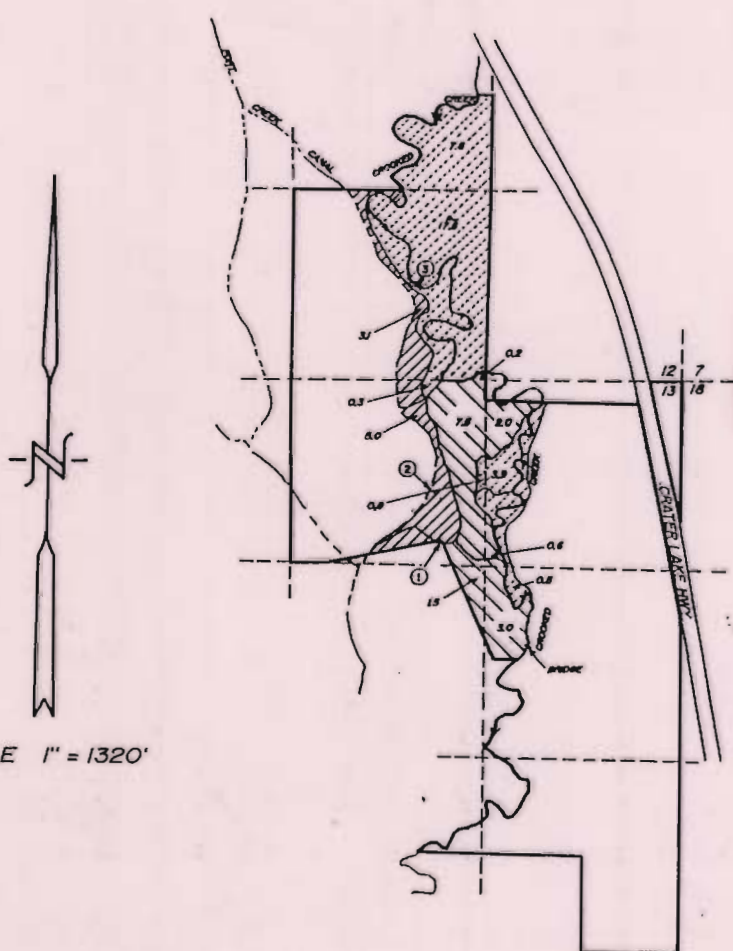
RECEIVED


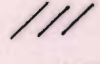

DEC 15 1998

WATER RESOURCES DEPT.
SALEM, OREGON

APPLICATION #88
MAP PREPARED FOR
-- JELD-WEN INC. --

MAP PREPARED FROM
ASSESSORS MAP



- 
INDICATES LAND PREVIOUSLY
ADJUDICATED BY WATER
RESOURCES DEPARTMENT
14.8 Ac.
- 
GRASSLANDS - INDICATES
PAST IRRIGATION
8.1 Ac.
- 
LOWLANDS - NATURAL
GRASS AND WILLOWS
30.8 Ac.

KLAMATH ADJUDICATION
60 PAGE # 063

Certified Water Right Examiner
 #113
Erwin R. Ritter
 Erwin R. Ritter
 Nov. 19, 1987
 STATE OF OREGON

① PICTURE POINT

THE PURPOSE OF THIS MAP IS TO IDENTIFY THE LOCATION OF THE WATER RIGHT. IT IS NOT INTENDED TO PROVIDE INFORMATION RELATIVE TO THE LOCATION OF PROPERTY OWNERSHIP BOUNDARY LINES.

TRU-LINE SURVEYING
 2333 SUMMERS LANE
 KLAMATH FALLS, OR. 97603