







Owners: Littia Kirk and William Ray
 OWRD Claim No. 83

**KLAMATH ADJUDICATION
 WATER CLAIM MAP
 SEC16 T.35S. R.7E. W.M.
 KLAMATH COUNTY**

LEGEND

-  Practicably Irrigable Acreage
-  Distribution Pipe
-  Header Pipe
-  Lateral Pipe
-  Point of Diversion
-  Government Lot (Net Practicably Irrigable Acreage
 L3 (6.6 ac))



RECEIVED

MAY 05 2004

WATER RESOURCES DEPT
 SALEM, OREGON

