



**Oregon Water Resources Department**  
 725 Summer Street NE, Suite A  
 Salem Oregon 97301  
 (503) 986-0900  
 www.wrd.state.or.us

# Application for a Permit to Store Water in a Reservoir

(Alternate Review)

Alternate Review Process (ORS 537.409): You may use this form for any reservoir storing less than 9.2 acre-feet or with a dam less than 10 feet high.

**Use a separate form for each reservoir**

*Please type or print in dark ink. If your application is found to be incomplete or inaccurate, we will return it to you. If any requested information does not apply, insert "n/a". A summary of review criteria and procedures that are generally applicable to these applications is available at [www.wrd.state.or.us/OWRD/PUBS/forms.shtml](http://www.wrd.state.or.us/OWRD/PUBS/forms.shtml).*

### 1. APPLICANT INFORMATION

Applicant: Altha First Gruzensky Last  
 Mailing Address: 1020 S College Ave  
College Place City WA State 99324 Zip  
 Phone: 509-526-0105 Home 509-240-0465 Other

Fax: \_\_\_\_\_ E-Mail Address\*: agruzensky@gmail.com

\* By providing an e-mail address, consent is given to receive all correspondence from the department electronically. (paper copies of the final order documents will also be mailed.)

### 2. AGENT INFORMATION

**The agent is authorized to represent the applicant in all matters relating to this application.**

**RECEIVED BY OWRD**

Agent: \_\_\_\_\_ First \_\_\_\_\_ Last

Mailing Address: \_\_\_\_\_ OCT 12 2012

Phone: \_\_\_\_\_ City \_\_\_\_\_ State \_\_\_\_\_ Zip **SALEM, OR**  
Home Work Other

Fax: \_\_\_\_\_ E-Mail Address\*: \_\_\_\_\_

\* By providing an e-mail address, consent is given to receive all correspondence from the department electronically. (paper copies of the final order documents will also be mailed.)

### 3. LOCATION AND SOURCE

**A. Reservoir Name:** \_\_\_\_\_

**B. Source:** Provide the name of the water body or other source from which water will be diverted, and the name of the stream or lake it flows into. Indicate if source is run-off, seepage, or an unnamed stream or spring.

Source: Cold Spring Tributary to: Pine Creek

**C. County in which diversion occurs:** Umatilla

App. No. <u>R-87846</u>	<b>For Department Use</b>	Date _____
	Permit No. _____	



**Oregon Water Resources Department**  
 725 Summer Street NE, Suite A  
 Salem Oregon 97301  
 (503) 986-0900  
 www.wrd.state.or.us

**Application for a Permit to  
 Store Water  
 in a Reservoir  
 (Alternate Review)**

Alternate Review Process (ORS 537.409): You may use this form for any reservoir storing less than 9.2 acre-feet or with a dam less than 10 feet high.

**Use a separate form for each reservoir**

Please type or print in dark ink. If your application is found to be incomplete or inaccurate, we will return it to you. If any requested information does not apply, insert "n/a". A summary of review criteria and procedures that are generally applicable to these applications is available at [www.wrd.state.or.us/OWRD/PUBS/forms.shtml](http://www.wrd.state.or.us/OWRD/PUBS/forms.shtml).

**1. APPLICANT INFORMATION**

Applicant: John + SANDRA Stredwick  
First Last  
 Mailing Address: 73027 N. Grosscup Rd  
W. RICHLAND WA 99353  
City State Zip  
 Phone: 509-967-5678  
Home Work Other  
 Fax: \_\_\_\_\_ E-Mail Address\*: s.streds@gmail.com

\* By providing an e-mail address, consent is given to receive all correspondence from the department electronically. (paper copies of the final order documents will also be mailed.)

**2. AGENT INFORMATION**

The agent is authorized to represent the applicant in all matters relating to this application.

Agent: \_\_\_\_\_ **RECEIVED BY OWRD**  
First Last  
 Mailing Address: \_\_\_\_\_ **OCT 12 2012**  
 \_\_\_\_\_ **SALEM, OR**  
City State Zip  
 Phone: \_\_\_\_\_ **SALEM, OR**  
Home Work Other  
 Fax: \_\_\_\_\_ E-Mail Address\*: \_\_\_\_\_

\* By providing an e-mail address, consent is given to receive all correspondence from the department electronically. (paper copies of the final order documents will also be mailed.)

**3. LOCATION AND SOURCE**

**A. Reservoir Name:** \_\_\_\_\_

**B. Source:** Provide the name of the water body or other source from which water will be diverted, and the name of the stream or lake it flows into. Indicate if source is run-off, seepage, or an unnamed stream or spring.

Source: Cold Spring Tributary to: Pine Creek

**C. County in which diversion occurs:** Umatilla

App. No. <u>R-87046</u>	<b>For Department Use</b>	Permit No. _____	Date _____
-------------------------	---------------------------	------------------	------------



Oregon Water Resources Department  
 725 Summer Street NE, Suite A  
 Salem Oregon 97301  
 (503) 986-0900  
 www.wrd.state.or.us

# Application for a Permit to Store Water in a Reservoir

(Alternate Review)

Alternate Review Process (ORS 537.409): You may use this form for any reservoir storing less than 9.2 acre-feet or with a dam less than 10 feet high.

**Use a separate form for each reservoir**

Please type or print in dark ink. If your application is found to be incomplete or inaccurate, we will return it to you. If any requested information does not apply, insert "n/a". A summary of review criteria and procedures that are generally applicable to these applications is available at [www.wrd.state.or.us/OWRD/PUBS/forms.shtml](http://www.wrd.state.or.us/OWRD/PUBS/forms.shtml).

**1. APPLICANT INFORMATION**

Applicant: MARK + BARBARA WARNER  
First Last  
 Mailing Address: 84991 Hawthorne Lane  
Milton-Freewater OR 97862  
City State Zip  
 Phone: 541-938-7208 509-524-7721  
Home Work Other

Fax: \_\_\_\_\_ E-Mail Address\*: \_\_\_\_\_

\* By providing an e-mail address, consent is given to receive all correspondence from the department electronically. (paper copies of the final order documents will also be mailed.)

**2. AGENT INFORMATION**

The agent is authorized to represent the applicant in all matters relating to this application.

Agent: \_\_\_\_\_ **RECEIVED BY OWRD**  
First Last  
 Mailing Address: \_\_\_\_\_ **OCT 12 2012**  
 \_\_\_\_\_  
City State Zip **SALEM, OR**  
 Phone: \_\_\_\_\_  
Home Work Other

Fax: \_\_\_\_\_ E-Mail Address\*: \_\_\_\_\_

\* By providing an e-mail address, consent is given to receive all correspondence from the department electronically. (paper copies of the final order documents will also be mailed.)

**3. LOCATION AND SOURCE**

A. Reservoir Name: \_\_\_\_\_

B. Source: Provide the name of the water body or other source from which water will be diverted, and the name of the stream or lake it flows into. Indicate if source is run-off, seepage, or an unnamed stream or spring.

Source: Cold Spring Tributary to: Pine Creek

C. County in which diversion occurs: Umatilla

App. No. <u>R-07046</u>	For Department Use	Permit No. _____	Date _____
-------------------------	--------------------	------------------	------------



Oregon Water Resources Department  
 725 Summer Street NE, Suite A  
 Salem Oregon 97301  
 (503) 986-0900  
 www.wrd.state.or.us

# Application for a Permit to Store Water in a Reservoir

(Alternate Review)

Alternate Review Process (ORS 537.409): You may use this form for any reservoir storing less than 9.2 acre-feet or with a dam less than 10 feet high.

**Use a separate form for each reservoir**

Please type or print in dark ink. If your application is found to be incomplete or inaccurate, we will return it to you. If any requested information does not apply, insert "n/a". A summary of review criteria and procedures that are generally applicable to these applications is available at [www.wrd.state.or.us/OWRD/PUBS/forms.shtml](http://www.wrd.state.or.us/OWRD/PUBS/forms.shtml).

**1. APPLICANT INFORMATION**

Applicant: Larry First Leen Last  
 Mailing Address: 77385 Cold Spring Loop  
WESTON City OR State 97886 Zip  
 Phone: 541-566-9043 Home Work Other

Fax: \_\_\_\_\_ E-Mail Address\*: \_\_\_\_\_

\* By providing an e-mail address, consent is given to receive all correspondence from the department electronically. (paper copies of the final order documents will also be mailed.)

**2. AGENT INFORMATION**

The agent is authorized to represent the applicant in all matters relating to this application.

RECEIVED BY OWRD

Agent: \_\_\_\_\_ First \_\_\_\_\_ Last  
 Mailing Address: \_\_\_\_\_ OCT 12 2012  
 \_\_\_\_\_ City \_\_\_\_\_ State \_\_\_\_\_ Zip SALEM, OR  
 Phone: \_\_\_\_\_ Home \_\_\_\_\_ Work \_\_\_\_\_ Other

Fax: \_\_\_\_\_ E-Mail Address\*: \_\_\_\_\_

\* By providing an e-mail address, consent is given to receive all correspondence from the department electronically. (paper copies of the final order documents will also be mailed.)

**3. LOCATION AND SOURCE**

A. Reservoir Name: \_\_\_\_\_

B. Source: Provide the name of the water body or other source from which water will be diverted, and the name of the stream or lake it flows into. Indicate if source is run-off, seepage, or an unnamed stream or spring.

Source: Cold Spring Tributary to: Pine Creek

C. County in which diversion occurs: Dematilla

App. No. <u>R-87846</u>	For Department Use Permit No. _____	Date _____
-------------------------	--	------------



**Oregon Water Resources Department**  
 725 Summer Street NE, Suite A  
 Salem Oregon 97301  
 (503) 986-0900  
 www.wrd.state.or.us

# Application for a Permit to Store Water in a Reservoir

(Alternate Review)

Alternate Review Process (ORS 537.409): You may use this form for any reservoir storing less than 9.2 acre-feet or with a dam less than 10 feet high.

**Use a separate form for each reservoir**

Please type or print in dark ink. If your application is found to be incomplete or inaccurate, we will return it to you. If any requested information does not apply, insert "n/a". A summary of review criteria and procedures that are generally applicable to these applications is available at [www.wrd.state.or.us/OWRD/PUBS/forms.shtml](http://www.wrd.state.or.us/OWRD/PUBS/forms.shtml).

**1. APPLICANT INFORMATION**

Applicant: LENNY + KELLI LEEN  
First Last  
 Mailing Address: 77369 Cold Springs Loop  
WESTON OR 97886  
City State Zip  
 Phone: 509-526-9642 509-200-0436  
Home Work Other

Fax: \_\_\_\_\_ E-Mail Address\*: jennyleen@yahoo.com

\* By providing an e-mail address, consent is given to receive all correspondence from the department electronically. (paper copies of the final order documents will also be mailed.)

**2. AGENT INFORMATION**

The agent is authorized to represent the applicant in all matters relating to this application.

RECEIVED BY OWRD

Agent: \_\_\_\_\_  
First Last  
 Mailing Address: \_\_\_\_\_  
SALEM, OR  
City State Zip  
 Phone: \_\_\_\_\_  
Home Work Other

OCT 12 2012

Fax: \_\_\_\_\_ E-Mail Address\*: \_\_\_\_\_

\* By providing an e-mail address, consent is given to receive all correspondence from the department electronically. (paper copies of the final order documents will also be mailed.)

**3. LOCATION AND SOURCE**

A. Reservoir Name: \_\_\_\_\_

B. Source: Provide the name of the water body or other source from which water will be diverted, and the name of the stream or lake it flows into. Indicate if source is run-off, seepage, or an unnamed stream or spring.

Source: Cold Spring Tributary to: Pine Creek

C. County in which diversion occurs: Umatilla

App. No. <u>R-87046</u>	For Department Use	Permit No. _____	Date _____
-------------------------	--------------------	------------------	------------

**D. Reservoir Location**

Township (N or S)	Range (E or W)	Section	quarter/quarter	tax lot number

**E. Dam:** Maximum height of dam:   0   feet. If excavated, write "zero feet".

**F. Quantity:** Amount of water to be stored in the reservoir at maximum capacity. List volume in acre-feet:   1 acre-foot  

Is this project fully or partially funded by the American Recovery and Reinvestment Act? (Federal stimulus dollars)     Yes     No

**4. WATER USE**

Indicate the proposed use(s) of the stored water. **NOTE: You may wish to consider filing for "Multipurpose use" for your reservoir. Multipurpose use does not limit the types of future uses for the stored water. Multipurpose covers all uses including: stockwater, fish and wildlife, aesthetics, domestic, irrigation, agriculture, fire protection and pollution abatement.** If any use will be out of reservoir use, regardless of the type of storage listed, a secondary application must be filed to appropriate the stored water.

*Multipurpose use*

RECEIVED BY OWRD

OCT 12 2012

SALEM, OR

**5. PROPERTY OWNERSHIP**

Please provide a copy of the recorded deed(s).

Do you own all the land where you propose to divert, transport, and use water?

**Yes** (please check appropriate box below then skip to section 5)

There are no encumbrances

This land is encumbered by easements, right of way, roads of way, roads or other encumbrances

**No** (Please check the appropriate box below)

I have a recorded easement or written authorization permitting access.

I do not currently have written authorization or easement permitting access.

Written authorization or an easement is not necessary, because the only affected lands I do not own are state-owned submersible lands, and this application is for irrigated and/or domestic use only (ORS 274.040).

(Do not check this box if you described your use as "Multipurpose" in #3 above.)

List the names and mailing addresses of all affected landowners:

  see multiple copies of page 1 (5 property owners)

**6. ENVIRONMENTAL IMPACT**

- A. **Channel:** Is the reservoir:  in-stream or  off channel?
- B. **Wetland:** Is the project in a wetland?  Yes  No  Don't know
- C. **Existing:** Is this an existing reservoir?  Yes  No *Although there is a 1200 gal underground tank.*  
If yes, how long has it been in place? 15 years.
- D. **Fish Habitat:** Is there fish habitat upstream of the proposed structure?  Yes  No  Don't know  
If yes, how much? \_\_\_\_\_ miles.
- E. **Partnerships:** Have you been working with other agencies?  Yes  No  
Indicate agency, staff and phone numbers of those involved. Also indicate any agencies that are cost sharing in this project.

RECEIVED BY OWRD

OCT 12 2012

**7. WITHIN A DISTRICT**

SALEM, OR

Check here if the point of diversion or place of use are located within or served by an irrigation or other water district.

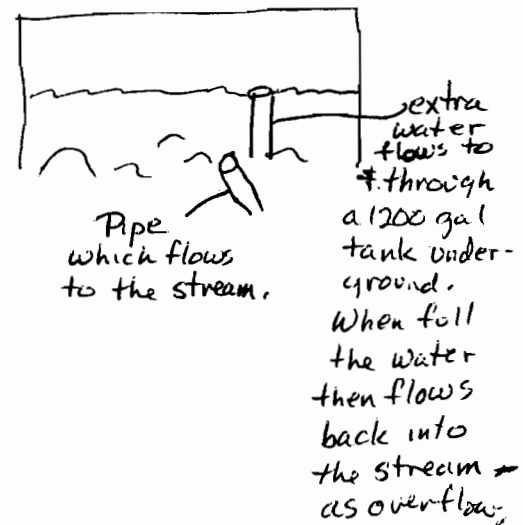
Irrigation District Name	Address	
City	State	Zip

**8. DESCRIPTION**

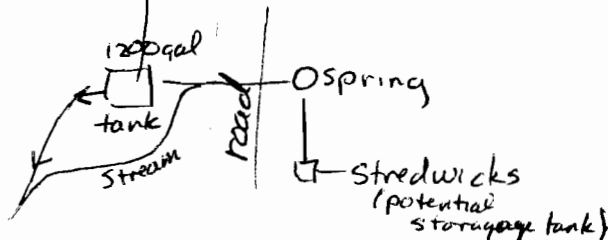
Provide a description of the design and operation of the proposed diversion, including a description of how live flow will be passed outside the authorized storage season. Use this space for narrative. You may also provide narrative and sketches on separate pages.

*The spring is currently encased with a metal box.*

*From the 1200 gal tank all parties would draw by means of pumps + piping to the various houses.\*  
The Stredwicks may want to put in a tank which would flow directly from the spring box.*



*\* See map for placement of storage tanks.*



If the diversion involves a dam, use this space for sketches of the diversion (e.g. cross-section of the dam with its dimensions, dimension and placement of outlet pipe, means of passing live flow outside of the authorized storage season, and means for providing fish passage).

No dam involved. No fish come out of the Spring.

RECEIVED BY OWRD

OCT 12 2012

SALEM, OR

#### 9. SIGNATURE

I swear that all statements made and information provided in this application are true and correct to the best of my knowledge.

Altha Guzinsky  
Landowner Signature

9-27-12  
Date

(see following pages for other landowner signatures)

**Before you submit your application be sure you have:**

- Answered each question completely.
- Included a legible map that includes Township, Range, Section, quarter-quarter and tax lot number.
- The map must meet map requirements to be accepted.
- Included a land use form or receipt stub signed by a local planning official.
- Included a check payable to Oregon Water Resources Department for the appropriate amount.

**FEE STRUCTURE:** The fee is based on the number of acre-feet proposed to be stored. The base fee is \$300. In addition, there is a fee of \$25 per acre-foot or fraction thereof. Example: 0.3 AF= \$325; 1.5 AF= \$350; 20.0 AF= \$800; 30.0 AF= \$1050. Plus a permit recording fee of \$400 (this fee is refunded if no permit is issued).



If the diversion involves a dam, use this space for sketches of the diversion (e.g. cross-section of the dam with its dimensions, dimension and placement of outlet pipe, means of passing live flow outside of the authorized storage season, and means for providing fish passage).

**RECEIVED BY OWRD**  
OCT 12 2012  
SALEM, OR

**9. SIGNATURE**

I swear that all statements made and information provided in this application are true and correct to the best of my knowledge.

Sandra Stredwick John Stredwick  
Landowner Signature

9-16-12  
Date

**Before you submit your application be sure you have:**

- Answered each question completely.
- Included a legible map that includes Township, Range, Section, quarter-quarter and tax lot number.
- The map must meet map requirements to be accepted.
- Included a land use form or receipt stub signed by a local planning official.
- Included a check payable to Oregon Water Resources Department for the appropriate amount.

**FEE STRUCTURE:** The fee is based on the number of acre-feet proposed to be stored. The base fee is \$300. In addition, there is a fee of \$25 per acre-foot or fraction thereof. Example: 0.3 AF= \$325; 1.5 AF= \$350; 20.0 AF= \$800; 30.0 AF= \$1050. Plus a permit recording fee of \$400 (this fee is refunded if no permit is issued).

If the diversion involves a dam, use this space for sketches of the diversion (e.g. cross-section of the dam with its dimensions, dimension and placement of outlet pipe, means of passing live flow outside of the authorized storage season, and means for providing fish passage).

**RECEIVED BY OWRD**  
OCT 12 2012  
SALEM, OR

**9. SIGNATURE**

I swear that all statements made and information provided in this application are true and correct to the best of my knowledge.

*Darlene Hanner*  
Landowner Signature

9/16/12  
Date

**Before you submit your application be sure you have:**

- Answered each question completely.
- Included a legible map that includes Township, Range, Section, quarter-quarter and tax lot number.
- The map must meet map requirements to be accepted.
- Included a land use form or receipt stub signed by a local planning official.
- Included a check payable to Oregon Water Resources Department for the appropriate amount.

**FEE STRUCTURE:** The fee is based on the number of acre-feet proposed to be stored. The base fee is \$300. In addition, there is a fee of \$25 per acre-foot or fraction thereof. Example: 0.3 AF= \$325; 1.5 AF= \$350; 20.0 AF= \$800; 30.0 AF= \$1050. Plus a permit recording fee of \$400 (this fee is refunded if no permit is issued).

If the diversion involves a dam, use this space for sketches of the diversion (e.g. cross-section of the dam with its dimensions, dimension and placement of outlet pipe, means of passing live flow outside of the authorized storage season, and means for providing fish passage).

RECEIVED BY OWRD  
OCT 12 2012  
SALEM, OR

**9. SIGNATURE**

I swear that all statements made and information provided in this application are true and correct to the best of my knowledge.

  
\_\_\_\_\_  
Landowner Signature

  
\_\_\_\_\_  
Date

**Before you submit your application be sure you have:**

- Answered each question completely.
- Included a legible map that includes Township, Range, Section, quarter-quarter and tax lot number.
- The map must meet map requirements to be accepted.
- Included a land use form or receipt stub signed by a local planning official.
- Included a check payable to Oregon Water Resources Department for the appropriate amount.

**FEE STRUCTURE:** The fee is based on the number of acre-feet proposed to be stored. The base fee is \$300. In addition, there is a fee of \$25 per acre-foot or fraction thereof. Example: 0.3 AF= \$325; 1.5 AF= \$350; 20.0 AF= \$800; 30.0 AF= \$1050. Plus a permit recording fee of \$400 (this fee is refunded if no permit is issued).

If the diversion involves a dam, use this space for sketches of the diversion (e.g. cross-section of the dam with its dimensions, dimension and placement of outlet pipe, means of passing live flow outside of the authorized storage season, and means for providing fish passage).

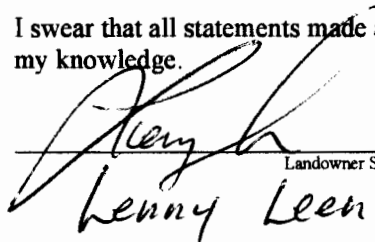
**RECEIVED BY OWRD**

OCT 12 2012

SALEM, OR

**9. SIGNATURE**

I swear that all statements made and information provided in this application are true and correct to the best of my knowledge.

  
\_\_\_\_\_  
Landowner Signature

9-15-12  
\_\_\_\_\_  
Date

**Before you submit your application be sure you have:**

- Answered each question completely.
- Included a legible map that includes Township, Range, Section, quarter-quarter and tax lot number.
- The map must meet map requirements to be accepted.
- Included a land use form or receipt stub signed by a local planning official.
- Included a check payable to Oregon Water Resources Department for the appropriate amount.

**FEE STRUCTURE:** The fee is based on the number of acre-feet proposed to be stored. The base fee is \$300. In addition, there is a fee of \$25 per acre-foot or fraction thereof. Example: 0.3 AF= \$325; 1.5 AF= \$350; 20.0 AF= \$800; 30.0 AF= \$1050. Plus a permit recording fee of \$400 (this fee is refunded if no permit is issued).

# WATERMASTER ALTERNATE RESERVOIR APPLICATION REVIEW SHEET

Recommendations for Water Right Applications under the Alternate Reservoir review process (ORS 537.409)

In lieu of the water right application process set forth in ORS 537.140 to 537.211, an owner of a reservoir may submit an alternate reservoir application for a reservoir that has a storage capacity less than 9.2 acre-feet or a dam or impoundment structure less than 10 feet in height. ORS 537.409 describes the criteria used to evaluate alternate reservoir applications.

The review shall be limited to issues pertaining to: a) water availability, b) potential detrimental impact to existing fishery resources; and c) potential injury to existing water rights. (ORS 537.409 (6))

Within 60 days after the department provides public notice...any person may submit detailed, legally obtained information in writing, requesting the department to deny the application for a permit on the basis that the reservoir: (a) Would result in injury to an existing water right; or (b) Would pose a significant detrimental impact to existing fishery resources. (ORS 537.409 (5))

**The review of alternate reservoirs is limited to these criteria only.**

Application #: R-

Applicant's Name:

*Aletha Gruzensky, Larry Leen, Lenny Leen,  
Barbara Warner, John + Sandra Stredarick*

1) Does the proposed reservoir have the potential to injure existing water rights?  NO  YES

Explain:

*Down stream water rights are short of water  
from mid-June through October.*

2) Can conditions be applied to mitigate the potential injury to existing water rights?  NO  YES

If YES, which conditions are recommended:

*b s1a*

*November 1 to June 1*

3) Did you meet with staff from another agency to discuss this application?  NO  YES

Who:

Agency:

Date:

Who:

Agency:

Date:

Watermaster signature:

*Tony Justo*

Date:

*9/12/2012*

WRD Contact:

Caseworker:

Water Rights Division, 503-986-0900 / Fax 503-986-0901

RECEIVED BY OWRD

OCT 12 2012

**NOTE: This completed form must be returned to the applicant**

SALEM, OR

R-87846

# ODFW Alternate Reservoir Application Review Sheet

**This portion to be completed by the applicant.**

Applicant Name/Address/Phone/Email: Aletha Gruzensky, Larry Leen, Lenny Leen, Barbara Warner, John + Sandra Stredwick

Reservoir Name: NA Source: Cold Spring Volume (AF): 1 AF

Twp Rng Sec QQ: Sec 33, T4N, R37E Basin Name: Pine Creek  in-channel  off-channel

Note: It is unlikely that ODFW will be able to complete this form while you wait, nevertheless we recommend making an appointment to submit the form so as to provide any necessary clarifications. See pg. 6 of Instructions for contact information.

**This portion to be completed by Oregon Department of Fish and Wildlife (ODFW) District staff.**

- 1) Is the proposed project and AO<sup>2</sup> off channel? .....  YES  NO  
(if yes then proceed to #4; if no then proceed to #2)
- 2) Is the proposed project or AO located where NMF<sup>3</sup> are or were historically present?.....  YES  NO  
(if yes then proceed to #3; if no then proceed to #4)
- 3) If NMF are or were historically present:
  - a. Is there an ODFW-approved fish-passage plan?.....  YES  NO
  - b. Is there an ODFW-approved fish-passage waiver or exemption?.....  YES  NO

If fish passage is required under ORS 509.580 through .910, then either 3(a) or 3(b) must be "Yes" to move forward with the application. If responses to 3(a) and 3(b) are "No", then the proposed reservoir does not meet the requirements of Oregon Fish Passage Law and shall not be constructed as proposed.

- 4) Would the proposed reservoir pose any other significant detrimental impact to an existing fishery resource?.....  YES  NO

*Explain below (for example, list STE species or other existing fishery resources that would be impacted negatively.)*

- Any diversion or appropriation of water for storage during the period \_\_\_\_\_ through \_\_\_\_\_ poses a significant detrimental impact to existing fishery resources. (For example, if diversion of water for storage during a certain time period would cause a significant detrimental impact to an existing fishery resource, then ODFW should recommend conditions or limitations.) If NMF fish are present at the project site or point of water diversion then the applicant should be advised that a fish screen consistent with screening criteria will be required.
- This proposed pond or reservoir contemplates impounding water in the Columbia Basin above Bonneville Dam. ODFW has determined that additional diversions of water in this area pose a significant detrimental impact to existing fishery resources during the period April 15 through September 30

OCT 12 2012

SALEM, OR

<sup>2</sup> AO = Artificial Obstruction means any dam, diversion, culvert or other human-made device placed in waters of this state that precludes or prevents the migration of native migratory fish. ORS 509.580 (1)

<sup>3</sup> NMF = Native Migratory Fish Species in Oregon as defined by OAR 635-412-0005 (32)

RECEIVED BY OWRD

If YES, can conditions be applied to mitigate the significant detrimental impact to an existing fishery resource?  
 NO (explain)       YES (select from Menu of Conditions on next page)

b 51a

Storage allowable Oct. 1 to April 14

RECEIVED BY OWRD

OCT 12 2012

SALEM, OR

ODFW Signature: William B. Duke Print Name: William B. Duke

ODFW Title: Umatilla District Fish Biologist Date: 9/27/2012

**NOTE: This completed form must be returned to the applicant.**

# Land Use Information Form



**Oregon Water Resources Department**  
 725 Summer Street NE, Suite A  
 Salem, Oregon 97301-1266  
 (503) 986-0900  
 www.wrd.state.or.us

Applicant: Aletha First Grozensky Last

Mailing Address: 1020 S College Ave

College Place City WA State 99324 Zip Daytime Phone: (509) 526-0105

## A. Land and Location

Please include the following information for all tax lots where water will be diverted (taken from its source), conveyed (transported), and/or used or developed. Applicants for municipal use, or irrigation uses within irrigation districts may substitute existing and proposed service-area boundaries for the tax-lot information requested below.

Township	Range	Section	¼ ¼	Tax Lot #	Plan Designation (e.g., Rural Residential/RR-5)	Water to be:			Proposed Land Use:
<del>4N</del>	37	33		1102	FR	<input type="checkbox"/> Diverted	<input checked="" type="checkbox"/> Conveyed	<input checked="" type="checkbox"/> Used	SFD
4N	37	33		1100	FR	<input type="checkbox"/> Diverted	<input checked="" type="checkbox"/> Conveyed	<input checked="" type="checkbox"/> Used	SFD
4N	37	33		1000	FR	<input type="checkbox"/> Diverted	<input checked="" type="checkbox"/> Conveyed	<input checked="" type="checkbox"/> Used	SFD
4N	37	33		900	FR	<input type="checkbox"/> Diverted	<input checked="" type="checkbox"/> Conveyed	<input checked="" type="checkbox"/> Used	SFD
4N	37	33		400	FR	<input checked="" type="checkbox"/> Diverted	<input checked="" type="checkbox"/> Conveyed	<input checked="" type="checkbox"/> Used	SFD <i>Fishing</i>

List all counties and cities where water is proposed to be diverted, conveyed, and/or used or developed:

**RECEIVED BY OWRD**

Umatilla County

OCT 12 2012

**SALEM, OR**

## B. Description of Proposed Use

Type of application to be filed with the Water Resources Department:

- Permit to Use or Store Water   
  Water Right Transfer   
  Permit Amendment or Ground Water Registration Modification  
 Limited Water Use License   
  Allocation of Conserved Water   
  Exchange of Water

Source of water:  Reservoir/Pond   
 Ground Water   
 Surface Water (name) Cold Spring

Estimated quantity of water needed: 500 gal / day / house  cubic feet per second   
 gallons per minute   
 acre-feet

Intended use of water:  Irrigation   
 Commercial   
 Industrial   
 Domestic for 5 household(s)  
 Municipal   
 Quasi-Municipal   
 Instream   
 Other \_\_\_\_\_

Briefly describe:

Use of part of spring water for domestic use. Because of the placement of intake pipes the stream will get priority.



**Note to applicant:** If the Land Use Information Form cannot be completed while you wait, please have a local government representative sign the receipt at the bottom of the next page and include it with the application filed with the Water Resources Department.



# For Local Government Use Only

The following section must be completed by a planning official from each county and city listed unless the project will be located entirely within the city limits. In that case, only the city planning agency must complete this form. This deals only with the local land-use plan. Do not include approval for activities such as building or grading permits.

**Please check the appropriate box below and provide the requested information**

- Land uses to be served by the proposed water uses (including proposed construction) are allowed outright or are not regulated by your comprehensive plan. Cite applicable ordinance section(s): UCDC Section 152.214(B)
- Land uses to be served by the proposed water uses (including proposed construction) involve discretionary land-use approvals as listed in the table below. (Please attach documentation of applicable land-use approvals which have already been obtained. Record of Action/land-use decision and accompanying findings are sufficient.) **If approvals have been obtained but all appeal periods have not ended, check "Being pursued."**

Type of Land-Use Approval Needed (e.g., plan amendments, rezones, conditional-use permits, etc.)	Cite Most Significant, Applicable Plan Policies & Ordinance Section References	Land-Use Approval:	
<p><i>Tax Lot 900 - not yet developed with a dwelling. A zoning permit will be necessary for Tax Lot 900. All other tax lots have land use approval for dwellings or are grandfathered in.</i></p>		<input type="checkbox"/> Obtained <input type="checkbox"/> Denied	<input type="checkbox"/> Being Pursued <input type="checkbox"/> Not Being Pursued
		<input type="checkbox"/> Obtained <input type="checkbox"/> Denied	<input type="checkbox"/> Being Pursued <input type="checkbox"/> Not Being Pursued
		<input type="checkbox"/> Obtained <input type="checkbox"/> Denied	<input type="checkbox"/> Being Pursued <input type="checkbox"/> Not Being Pursued
		<input type="checkbox"/> Obtained <input type="checkbox"/> Denied	<input type="checkbox"/> Being Pursued <input type="checkbox"/> Not Being Pursued
		<input type="checkbox"/> Obtained <input type="checkbox"/> Denied	<input type="checkbox"/> Being Pursued <input type="checkbox"/> Not Being Pursued

Local governments are invited to express special land-use concerns or make recommendations to the Water Resources Department regarding this proposed use of water below, or on a separate sheet.

*See Above.*

**RECEIVED BY OWRD**

OCT 12 2012

SALEM, OR

Name: CAROL JOHNSON Title: Planner  
 Signature: Carol Johnson Phone: 541-278-6252 Date: 5-17-12  
 Government Entity: Umatilla County

**Note to local government representative:** Please complete this form or sign the receipt below and return it to the applicant. If you sign the receipt, you will have 30 days from the Water Resources Department's notice date to return the completed Land Use Information Form or WRD may presume the land use associated with the proposed use of water is compatible with local comprehensive plans.

**Receipt for Request for Land Use Information**

Applicant name: \_\_\_\_\_  
 City or County: \_\_\_\_\_ Staff contact: \_\_\_\_\_  
 Signature: \_\_\_\_\_ Phone: \_\_\_\_\_ Date: \_\_\_\_\_

2012 5870690

After recording return to grantee herein.  
Until a change is requested send all tax  
statements to grantee herein.

State of Oregon )  
County of Umatilla )

This instrument was received  
and recorded on

02-08-12 at 2:45

in the record of instrument  
code type DE-WD

GRANTEE'S NAME AND ADDRESS:

ALETHA L. GRUZENSKY

1020 SOUTH COLLEGE AVE

COLLEGE PLACE, WA 99324

Instrument Number 2012-5870690  
Fee 48.00

Office of County Records

GRANTOR'S NAME AND ADDRESS:

EAGLE CREEK R V, LLC

PO BOX 1086

BORING, OREGON 97009

RECEIVED

FEB 06 2012

UMATILLA COUNTY  
RECORDS

*Deann Hemphill*  
Records Officer

**WARRANTY DEED – STATUTORY FORM**  
(INDIVIDUAL or CORPORATION)

EAGLE CREEK R V, LLC Grantor, conveys and warrants to: ALETHA L. GRUZENSKY,  
Grantee, the following described real property free of encumbrances except as specifically set  
forth herein:

Lot 33, LINCTON MOUNTAIN HIGHLANDS NO. 2, Located in Sections 28, 33 and 34,  
Township 4 North, Range 37, East of the Willamette Meridian, Umatilla County, Oregon.

Encumbrances: see attached Exhibit 'A' for permitted exceptions

The true consideration for this conveyance is \$35,000.00. However, if the actual consideration  
consists of or includes other property or other value given or promised, such other property or  
value is the whole of the consideration.

BEFORE SIGNING OR ACCEPTING THIS INSTRUMENT, THE PERSON TRANSFERRING FEE TITLE SHOULD INQUIRE  
ABOUT THE PERSON'S RIGHTS, IF ANY, UNDER ORS 195.300, 195.301 AND 195.305 TO 195.336 AND SECTIONS 5 TO 11,  
CHAPTER 424, OREGON LAWS 2007, AND SECTIONS 2 TO 9 AND 17, CHAPTER 855, OREGON LAWS 2009. THIS  
INSTRUMENT DOES NOT ALLOW USE OF THE PROPERTY DESCRIBED IN THIS INSTRUMENT IN VIOLATION OF  
APPLICABLE LAND USE LAWS AND REGULATIONS. BEFORE SIGNING OR ACCEPTING THIS INSTRUMENT, THE  
PERSON ACQUIRING FEE TITLE TO THE PROPERTY SHOULD CHECK WITH THE APPROPRIATE CITY OR COUNTY  
PLANNING DEPARTMENT TO VERIFY THAT THE UNIT OF LAND BEING TRANSFERRED IS A LAWFULLY ESTABLISHED  
LOT OR PARCEL, AS DEFINED IN ORS 92.010 OR 215.010, TO VERIFY THE APPROVED USES OF THE LOT OR PARCEL, TO  
DETERMINE ANY LIMITS ON LAWSUITS AGAINST FARMING OR FOREST PRACTICES, AS DEFINED IN ORS 30.930, AND  
TO INQUIRE ABOUT THE RIGHTS OF NEIGHBORING PROPERTY OWNERS, IF ANY, UNDER ORS 195.300, 195.301 AND  
195.305 TO 195.336 AND SECTIONS 5 TO 11, CHAPTER 424, OREGON LAWS 2007, AND SECTIONS 2 TO 9 AND 17, CHAPTER  
855, OREGON LAWS 2009.

RECEIVED BY OWRD

OCT 12 2012

SALEM, OR

If grantor is a corporation, this has been signed by authority of the Board of Directors.

Dated this 1<sup>st</sup> day of February, 2012.

GRANTOR(S):

EAGLE CREEK R V, LLC

BY: *J.R.R.*  
John R. Randall, III, Manager/Authorized Member

2012-5870690 1 of 2

State of Oregon

County of Multnomah

This instrument was acknowledged before me on February 1, 2012 by John R. Randall, III, Manager of  
EAGLE CREEK R V, LLC.

*Lisa Tumm*  
(Notary Public for Oregon)

My commission expires 11/11/12

R-87046



6

PIONEER TITLE CO. 51111-5  
128 SE Court, Pend. OR. 97801



Subject to the following permitted exceptions:

1. Easement, including the terms and provisions thereof,  
Grantee : Umatilla Electric Cooperative Association  
Recorded : May 13, 1977, Microfilm Reel 18, Page 1018, Office of Umatilla  
County Records.
2. Restrictive and Protective Covenants, including the terms and provisions  
thereof, contained in Declaration,  
Recorded : January 19, 1979, Microfilm Reel 44, Page 1842, Office of  
Umatilla County Records.
3. Water Use Agreement, including the terms and provisions thereof,  
First Party : Ray H. Watson, etux  
Second Party : Mark E. Warner, etux  
Recorded : January 12, 1988, Microfilm Reel 161, Page 1574, Office of  
Umatilla County Records.
4. Water Use Agreement, including the terms and provisions thereof,  
First Party : Ray H. Watson, etux  
Second Party : Mark E. Warner, etal  
Recorded : July 10, 1998, Instrument No. 1998-3320650, Office of  
Umatilla County Records.
5. Terms and Condition of Access and Utility Easement,  
Grantor : Mark E. Warner, etux  
Grantee : Idaho Conference of Seventh-Day Adventists Inc.  
Recorded : November 11, 2005, Instrument No. 2005-4920128, Office of  
Umatilla County Records.

RECEIVED BY OWRD

OCT 12 2012

SALEM, OR

R-07846

WARRANTY DEED

SOUTHERN IDAHO CORPORATION OF SEVENTH-DAY ADVENTISTS, an Idaho Religious Corporation,

Grantor(s) hereby grant, bargain, sell, warrant and convey to:

JOHN R. STREDWICK and SANDRA STREDWICK, husband and wife,

Grantee(s) and grantee's heirs, successors and assigns the following described real property, free of encumbrances except as specifically set forth herein in the County of UMATILLA and State of Oregon, to wit:

Lot 13, LINCTON MOUNTAIN HIGHLANDS NO. 2, located in Sections 28, 33 and 34, Township 4 North, Range 37, East of the Willamette Meridian, Umatilla County, Oregon.

SERIAL#125145

4N 37 33 A 400 29-14

SUBJECT TO: all those items of record and those apparent upon the land, if any, as of the date of this deed and those shown below, if any:

none

and the grantor will warrant and forever defend the said premises and every part and parcel thereof against the lawful claims and demands of all persons whomsoever, except those claiming under the above described encumbrances.

THIS INSTRUMENT WILL NOT ALLOW USE OF THE PROPERTY DESCRIBED IN THIS INSTRUMENT IN VIOLATION OF APPLICABLE LAND USE LAWS AND REGULATIONS. BEFORE SIGNING OR ACCEPTING THIS INSTRUMENT, THE PERSON ACQUIRING FEE TITLE TO THE PROPERTY SHOULD CHECK WITH THE APPROPRIATE CITY OR COUNTY PLANNING DEPARTMENT TO VERIFY APPROVED USES AND TO DETERMINE ANY LIMITS ON LAWSUITS AGAINST FARMING OR FOREST PRACTICES AS DEFINED IN ORS 30.930.

The true and actual consideration for this conveyance is \$ 52,000.00.

Until a change is requested, all tax statements shall be sent to Grantee at the following address: 73027 GROSSCUP ROAD, WEST RICHLAND, WA 99353

Dated this 30 day of April, 2003.

SOUTHERN IDAHO CORPORATION OF SEVENTH-DAY ADVENTISTS

BY: Donald A. Klinger

AS: Secretary

State of IDAHO
County of Ada


This instrument was acknowledged before me on April 30, 2003 by Donald A. Klinger

Delmarie Null
(Notary Public)

My commission expires 8-28-04

ESCROW NO. HT-49129M

Return to: JOHN R. STREDWICK, 73027 GROSSCUP ROAD, WEST RICHLAND, WA 99353



RECEIVED BY OWRD

OCT 12 2012

SALEM, OR

31/2

THIS SPACE RESERVED FOR REC



2006-4970323 1 of 2



RECEIVED

MAR 10 2006

UMATILLA COUNTY RECORDS

After recording return to:  
Lenny Leen  
154 Russet Road  
Walla Walla, WA 99362

State of Oregon )  
County of Umatilla )

This instrument was received  
and recorded on  
03-10-06 at 4:00

in the record of instrument  
code type DE-WD

Instrument Number 2006-4970323  
Fee 31.00

Office of County Records

*Jean Hemphill*  
Records Officer

Until a change is requested all  
tax statements shall be sent to  
The following address:  
Lenny Leen  
154 Russet Road  
Walla Walla, WA 99362

Escrow No. MF0056146  
Title No. 0056146

SWD

AmeriTitle MF0056146 LRD

R-07846

STATUTORY WARRANTY DEED

David L. Leen and Pamela J. Leen, as tenants by the entirety, Grantor(s) hereby convey and warrant to Lenny Leen and Kelli Leen, husband and wife, Grantee(s) the following described real property in the County of Umatilla and State of Oregon free of encumbrances except as specifically set forth herein:

Beginning at a point on the Westerly line of said Lot 35, Linton Mountain Highland No. 2, that bears North 00°34'7" East, a distance of 363 feet from the Southwest corner of said Lot 35; thence running Easterly at a right angle to said Westerly line to a point on the Northeast line of said Lot 35; thence running North 64°27'54" West along said Northeasterly line to the most Northerly corner of said Lot 35; thence running South 00°34'07" West to the point of beginning;

All being East of the Willamette Meridian, Umatilla County, Oregon.

4N 37 33 A 1102 29-14 156783

The above-described property is free of encumbrances except all those items of record, if any, as of the date of this deed and those shown below, if any:

TOGETHER WITH the following Appurtenant Easement to be conveyed to Lenny Leen and Kelli Leen described as follows:

An Easement for ingress and egress as contained in Deed recorded May 23, 1998, in Reel 326, Page 66, re-recorded August 24, 2000, in Reel 375, Page 51, and re-recorded November 13, 2001, Instrument No. 2001-400392, Umatilla County Microfilm Records.


The true and actual consideration for this conveyance is \$160,000.00.

BEFORE SIGNING OR ACCEPTING THIS INSTRUMENT, THE PERSON TRANSFERRING FEE TITLE SHOULD INQUIRE ABOUT THE PERSON'S RIGHTS, IF ANY, UNDER CHAPTER 1, OREGON LAWS 2005 (BALLOT MEASURE 37 (2004)). THIS INSTRUMENT DOES NOT ALLOW USE OF THE PROPERTY DESCRIBED IN THIS INSTRUMENT IN VIOLATION OF APPLICABLE LAND USE LAWS AND REGULATIONS. BEFORE SIGNING OR ACCEPTING THIS INSTRUMENT, THE PERSON ACQUIRING FEE TITLE TO THE PROPERTY SHOULD CHECK WITH THE APPROPRIATE CITY OR COUNTY PLANNING DEPARTMENT TO VERIFY APPROVED USES AND TO DETERMINE ANY LIMITS ON LAWSUITS AGAINST FARMING OR FOREST PRACTICES AS DEFINED IN ORS 30.930 AND TO INQUIRE ABOUT THE RIGHTS OF NEIGHBORING PROPERTY OWNERS, IF ANY UNDER CHAPTER 1, OREGON LAWS 2005 (BALLOT MEASURE 37 (2004)).

Dated this 6<sup>th</sup> day of March, 2006

*David L. Leen*  
David L. Leen

*Pamela J. Leen*  
Pamela J. Leen



State of Oregon  
County of Umatilla


RECEIVED BY OWRD

OCT 12 2012

SALEM, OR

31



This instrument was acknowledged before me on 3/6/06 <sup>Im</sup>, 2006 by David L. Leen and Pamela J. Leen.

  
(Notary Public for Oregon)

My commission expires 10/10/08



2006-4970323 2 of 2



RECEIVED BY OWRD

OCT 12 2012

SALEM, OR

R-84846

OK

R 161 PAGE 1571

135244

KNOW ALL MEN BY THESE PRESENTS, That

RAY H. WATSON & PATRICIA L. WATSON, husband & wife

hereinafter called the grantor, for the consideration hereinafter stated, to grantor paid by MARK E. WARNER AND BARBARA I. WARNER, husband & wife

hereinafter called the grantee, does hereby grant, bargain, sell and convey unto the said grantee and grantee's heirs, successors and assigns, that certain real property, with the tenements, hereditaments and appurtenances thereunto belonging or appertaining, situated in the County of Umatilla and State of Oregon, described as follows, to-wit:

Lot 34, LINTON MOUNTAIN HIGHLANDS NO. 2, located in Sections 28, 33 & 34, Township 4 North, Range 37, East of the Willamette Meridian, Umatilla County, Oregon.

SUBJECT TO:

1. Easement, including the terms and provisions thereof, granted by Harris Pine Mills to Umatilla Electric Cooperative Association, recorded May 13, 1977, Microfilm R-18, Page 1018, Deed Records.

2. Restrictive and Protective Covenants, including the terms and provisions thereof, contained in Declaration made by Harris Pine Mills, recorded January 19, 1979, Microfilm R-44, Page 1842, Deed Records.

RECEIVED BY OWRD

OCT 12 2012

SALEM, OR

(IF SPACE INSUFFICIENT, CONTINUE DESCRIPTION ON REVERSE SIDE)

To Have and to Hold the same unto the said grantee and grantee's heirs, successors and assigns forever.

And said grantor hereby covenants to and with said grantee and grantee's heirs, successors and assigns, that grantor is lawfully seized in fee simple of the above granted premises, free from all encumbrances, except as hereinabove set forth

and that grantor will warrant and forever defend the above granted premises and every part and parcel thereof against the lawful claims and demands of all persons whomsoever, except those claiming under the above described encumbrances.

The true and actual consideration paid for this transfer, stated in terms of dollars, is \$9,788.88. However, the actual consideration consists of or includes other property or value given or promised which is part of the consideration (indicate which).

In construing this deed and where the context so requires, the singular includes the plural.

WITNESS grantor's hand this 14th day of December 14, 1987.

THIS INSTRUMENT WILL NOT ALLOW USE OF THE PROPERTY DESCRIBED IN THIS INSTRUMENT IN VIOLATION OF APPLICABLE LAND USE LAWS AND REGULATIONS. BEFORE SIGNING OR ACCEPTING THIS INSTRUMENT, THE PERSON ACQUIRING FEE TITLE TO THE PROPERTY SHOULD CHECK WITH THE APPROPRIATE CITY OR COUNTY PLANNING DEPARTMENT TO VERIFY APPROVED USES. CALIFORNIA

Ray H. Watson
Patricia L. Watson
December 14, 1987

STATE OF OREGON, County of Mendocino ss. Personally appeared the above named Ray H. Watson & Patricia L. Watson

and acknowledged the foregoing instrument to be their voluntary act and deed.

OFFICIAL SEAL
LORI F. MAVO
NOTARY PUBLIC - CLERK
MENDOCINO COUNTY
My Commission Exp. Nov. 13, 1991

Before me: J. Dean Fouquette, Sr.
Notary Public for Oregon
My commission expires 11/15/91

NOTE - The distance between the symbols @ and # shall be deleted. See Chapter 463, Oregon Laws 1967, as amended by the 1967 Special Session.

WATSON
GRANTOR'S NAME AND ADDRESS
WARNER
GRANTEE'S NAME AND ADDRESS
PIONEER ESCROW
132 SE COURT
PENDLETON, OREGON 97801

STATE OF OREGON, COUNTY OF UMATILLA
I, J. Dean Fouquette, Sr., County Clerk, certify that this instrument was received and recorded ON JAN 12 1988 at 2:18 o'clock P.M. in the record of DEEDS of said County in Book R 161 Page 1571

Until a change is requested all tax statements shall be sent to the following address: MR. & MRS. MARK E. WARNER 310 DAVIS Milton Freewater, Or 97862

J. DEAN FOUQUETTE, SR. County Clerk
By Betty J. Brown Deputy
Page 15 No. 135244

FILED
J. DEAN FOUQUETTE, SR.
UMATILLA COUNTY CLERK
1988 JAN 12 P 2:18

4/093

R-07846

NN

413 0165

RECEIVED

CL-107

Caryl R Jacobson

MAY 21 2002

STATE OF OREGON State of Oregon }  
County of Umatilla County of Umatilla }

15 JUNE 2002  
Walla Walla, WA 99362

UMATILLA COUNTY RECORDS

I certify th This instrument was received and recorded on  
received for recor at 05-21-02 at 10:00

Larry and Roberta Leen  
77385 Cold Springs Loop  
Weston, OR 97886

Grantee's Name and Address



In the record of document  
code type DE-B&S

After recording, return to (Name, Address, Zip):

Larry and Roberta Leen  
77385 Cold Springs Loop  
Weston, OR 97886

2002-4130165 1 of 1

Location R413-0165  
Document number 2002-4130165  
Fes 25.00

Until requested otherwise, send all tax statements to (Name, Address, Zip):

Larry Leen  
77385 Cold Springs Loop  
Weston, OR 97886

Office of County Records

By

Jean Hemphill  
Records Officer

BARGAIN AND SALE DEED - STATUTORY FORM (INDIVIDUAL GRANTOR)

Caryl R Jacobson

conveys to Larry and Roberta Leen, Husband and wife, Grantor,

the following real property situated in Umatilla County, Oregon, to-wit: Grantee,

Lot 35, Linton Mountain Highlands #2  
Located in section 28 33, and 34. Township 4 north,  
Range 37, East of the Willamette meridian,  
umatilla County, Oregon. EXCEPT THAT  
PROPERTY DESCRIBED IN R375 PAGE 51  
UMATILLA COUNTY RECORDS.

(IF SPACE INSUFFICIENT, CONTINUE DESCRIPTION ON REVERSE)

The true consideration for this conveyance is \$ .00 (Here, comply with the requirements of ORS 93.030.)

DATED 21st day of May 2002

THIS INSTRUMENT WILL NOT ALLOW USE OF THE PROPERTY DESCRIBED IN THIS INSTRUMENT IN VIOLATION OF APPLICABLE LAND USE LAWS AND REGULATIONS. BEFORE SIGNING OR ACCEPTING THIS INSTRUMENT, THE PERSON ACQUIRING FEE TITLE TO THE PROPERTY SHOULD CHECK WITH THE APPROPRIATE CITY OR COUNTY PLANNING DEPARTMENT TO VERIFY APPROVED USES AND TO DETERMINE ANY LIMITS ON LAWSUITS AGAINST FARMING OR FOREST PRACTICES AS DEFINED IN ORS 30.930.

Caryl R Jacobson

RECEIVED BY OWRD

OCT 12 2012

STATE OF OREGON, County of Umatilla ) ss.

This instrument was acknowledged before me on May 21, 2002  
by Caryl R. Jacobson

SALEM, OR



Jean Hemphill  
Notary Public for Oregon  
My commission expires 09-05-2002

~~R-87846~~ R-87846



# Alternate Reservoir Application Completeness Checklist

This is the checklist used by WRD staff

Application \_\_\_\_\_ County \_\_\_\_\_  
Priority Date \_\_\_\_\_ Township \_\_\_\_\_ Range \_\_\_\_\_ Section \_\_\_\_\_ Taxlot \_\_\_\_\_  
Use \_\_\_\_\_ Caseworker \_\_\_\_\_  
Amount (AF) \_\_\_\_\_ Watermaster \_\_\_\_\_

RECEIVED BY OWRD

OCT 12 2012

## Minimum Requirements (ORS 537.409)

SALEM, OR

Completed Watermaster review sheet signed and dated by Watermaster.

Will the reservoir injure an existing water right?  YES  NO

If YES, can conditions be applied to mitigate the injury?  YES  NO If NO, return the application.

Did the watermaster determine when water is available for the proposed use?  YES  NO

*The Watermaster review sheet must have been completed within the last 6 months.*

If the watermaster determined that water is NOT available, return the application.

Completed ODFW review sheet signed and dated by ODFW representative.

Will the reservoir pose a significant detrimental impact to an existing fishery resource?  YES  NO

If YES, can conditions be applied to mitigate the impact?  YES  NO If NO, return the application.

*The ODFW review sheet must have been completed within the last 6 months.*

Completed Land-Use Form or receipt signed by the appropriate planning department official enclosed?

*Does the use on land-use form match the proposed use on the application? Must be an original "wet" signature within the last 12 months.*

Landowner Name, Mailing Address and Telephone Number.

Source and tributary listed. NO WELLS-MUST HAVE GW APP TO USE A WELL AS A SOURCE !!

Reservoir Location- Township, Range, Section, Quarter Quarter, Taxlot *on map*

*NA*  Dam height, if applicable

Total Quantity of Storage Requested: *1 Acre foot*

Proposed Use of the water....Cannot accept application for use of this stored water at the same time (E2)

Property ownership indicated? If applicant does not own all the land is the affected landowner's name and mailing address listed? (Including: lands not owned by applicant, upon which the source is located ....or..... that are crossed by the diversion works. This includes any roads or rights-of-way.)

Provide the legal description of all the property involved with this application. You may include a copy of your deed land sales contract or title insurance to meet this requirement

Environmental Impact section completed?

Application signed by the landowner(s)? All parties noted as applicants must sign the application.

*Must be an original "wet" signature.*

Acceptable map \*\* Indicates requirements of standards set forth by the Commission and causes fatal flaw if not provided by the applicant.

Reservoir Location - noting Township, Range, Section, 1/4 1/4 and Tax Lot number(s)\*

Scale of the Map (not less than 1" = 1320') \*\*

Reference corner on map

North Directional Symbol \*\*

1/4's clearly identified

Reservoir clearly identified \*\*

*NA*  Dam or POD (If off channel) Location coordinates referenced to a government land survey corner\* If no dam, use coordinates to center of reservoir.\*\*

Fees enclosed\*\*? Examination: Base Fee\$ \_\_\_\_\_ Permit Recording Fee\$ \_\_\_\_\_

*Transferred from previous application to use surface water*  
plus\$ \_\_\_\_\_  
plus\$ \_\_\_\_\_

Total Paid \$ \_\_\_\_\_ Total Fees \$ \_\_\_\_\_

Completeness Check by: \_\_\_\_\_ Date: \_\_\_\_\_

Revised 2011-3-3

R-87846

## Jeana Eastman

---

**From:** Aletha Gruzensky <agruzensky@gmail.com>  
**Sent:** Wednesday, October 24, 2012 8:51 PM  
**To:** Jeana Eastman  
**Cc:** lennyleen@yahoo.com; Sandra Stredwick; Mark and Barb Warner  
**Subject:** Re: S-87810, Gruzensky, et al - please reply and request to formally withdraw S-87810 and apply all fees to storage application

Hello Jeana,

We would like formally withdraw application S-87810. We would like to apply all fees to the new Application for a Permit to Store Water in a Reservoir (Alternate Review).

Thank you very much.

Aletha Gruzensky

On Wed, Oct 24, 2012 at 3:46 PM, Jeana Eastman <[jeana.m.eastman@state.or.us](mailto:jeana.m.eastman@state.or.us)> wrote:

Hi Aletha -

I received the storage application and am working on getting it through the initial part of the process, however, so that our records are transparent and clear, please reply to this email and request to formally withdraw S-87810 and apply all fees to the new storage application.

thanks,

Jeana Eastman

Water Rights Caseworker

voice [503.986.0859](tel:503.986.0859)

Oregon Water Resources Dept

725 Summer St NE, Suite A

Salem, OR 97301-1266