

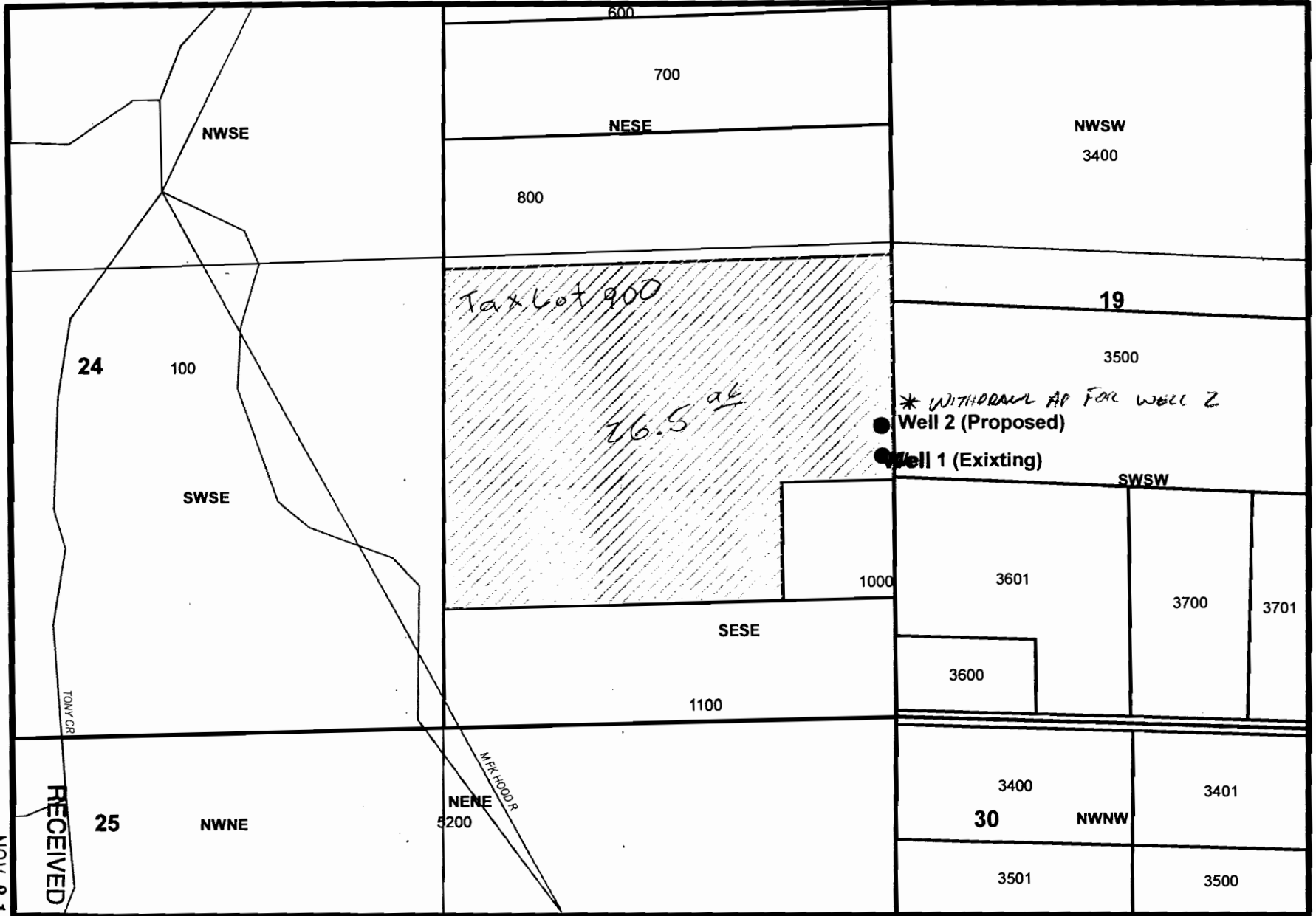
# 1N 9E 24 900

## Well 1 Coordinates

45.551382; -121.631031 Well 1 (Existing) is 731 ft north and 39 ft west of SE Corner, Section 24.

## Well 2 Coordinates

45.55162; -121.63108 Well 2 (Proposed) is 820 ft north and 39 ft west of SE Corner, Section 24.

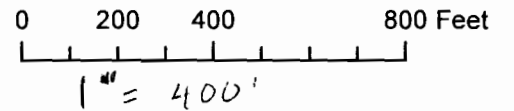


G-17600

SALEM, OR

NOV 21 2012

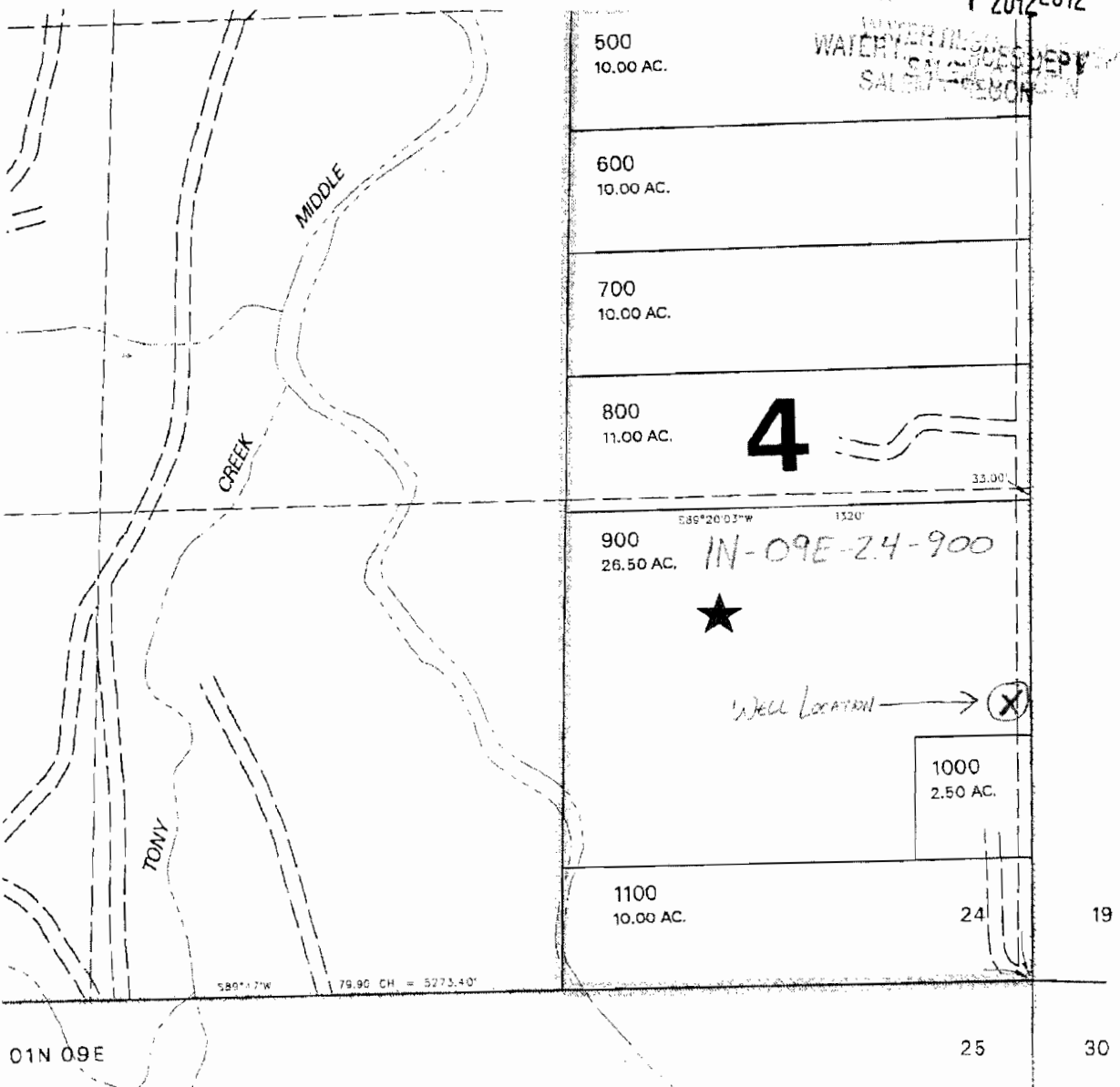
RECEIVED BY OWRD



RECEIVED

NOV 27 2012

WATER RESOURCES DEPT  
SALES SECTION



NORTH



COMPLIMENTS OF AMERITITLE - HOOD RIVER

This sketch is furnished for information purposes only to assist in property location with references to street and other parcels. No representation is made as to accuracy and the company assumes no liability for any loss occurring by reason of reliance thereon.

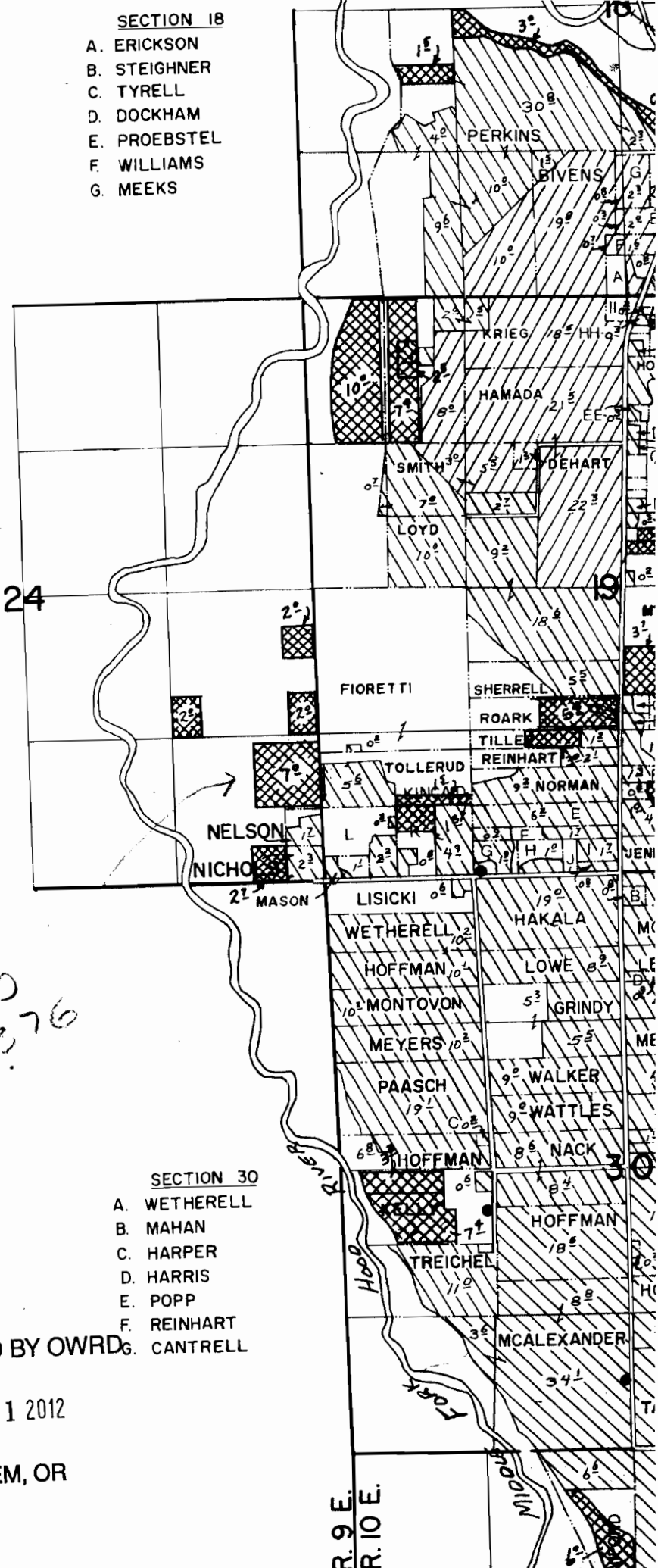
G-17600

THIS IS THE PERMIT NUMBER ISSUED TO MY PROPERTY FROM MIDDLE FORK IRRIGATION DISTRICT.  
 HOWEVER, I AM TOLD BY MFID THAT I DO NOT HAVE WATER RIGHTS WITH THEM. ??

Thank you,  
*[Signature]*

**SECTION 18**

- A. ERICKSON
- B. STEIGNER
- C. TYRELL
- D. DOCKHAM
- E. PROEBSTEL
- F. WILLIAMS
- G. MEEKS



MFID  
 S-51376

**SECTION 30**

- A. WETHERELL
- B. MAHAN
- C. HARPER
- D. HARRIS
- E. POPP
- F. REINHART
- G. CANTRELL

RECEIVED BY OWRD

NOV 21 2012

SALEM, OR

G-7760

R. 9 E.  
 R. 10 E.