

Application for a Permit to Use Ground Water



Oregon Water Resources Department
725 Summer Street NE, Suite A
Salem, Oregon 97301-1266
(503) 986-0900
www.wrd.state.or.us

RECEIVED BY OWRD

SECTION 1: APPLICANT INFORMATION AND SIGNATURE

MAR 07 2013

Applicant Information

NAME <i>Carri Walla Walla Jim O'Connell</i>		PHONE (HM) SALEM, OR
PHONE (WK) <i>520 219 1856</i>	CELL <i>520 219 1856</i>	FAX
ADDRESS <i>6867 N. Oracle</i>		
CITY <i>TUCSON</i>	STATE <i>AZ</i>	ZIP <i>85709</i>
E-MAIL* <i>Jim@Carriac.com</i>		

Organization Information

NAME		PHONE	FAX
ADDRESS		CELL	
CITY	STATE	ZIP	E-MAIL*

Agent Information – The agent is authorized to represent the applicant in all matters relating to this application.

AGENT / BUSINESS NAME <i>Goral Laforte</i>		PHONE <i>509 520 0258</i>	FAX <i>541 938 6063</i>
ADDRESS <i>402 Robbins St</i>		CELL <i>509 520 0258</i>	
CITY <i>Milton Freeenter</i>	STATE <i>OR</i>	ZIP <i>97862</i>	E-MAIL* <i>gorallaforte@gmail.com</i>

Note: Attach multiple copies as needed

* By providing an e-mail address, consent is given to receive all correspondence from the Department electronically. (paper copies of the final order documents will also be mailed.)


RECEIVED BY OWRD
FEB 19 2013

By my signature below I confirm that I understand:

- I am asking to use water specifically as described in this application.
- Evaluation of this application will be based on information provided in the application.
- I cannot use water legally until the Water Resources Department issues a permit.
- Oregon law requires that a permit be issued before beginning construction of any proposed well, unless the use is exempt. Acceptance of this application does not guarantee a permit will be issued.
- If I get a permit, I must not waste water.
- If development of the water use is not according to the terms of the permit, the permit can be cancelled.
- The water use must be compatible with local comprehensive land-use plans.
- Even if the Department issues a permit, I may have to stop using water to allow senior water-right holders to get water to which they are entitled.

SALEM, OR

I (we) affirm that the information contained in this application is true and accurate.


Applicant Signature
Applicant Signature

Jim O'Connell Managing Member *2/14/13*
Print Name and title if applicable Date
Print Name and title if applicable Date

For Department Use		
App. No. <i>G-17639</i>	Permit No. _____	Date _____

MAR 07 2013

SECTION 2: PROPERTY OWNERSHIP

Please indicate if you own all the lands associated with the project from which the water is to be diverted, conveyed, and used. **SALEM, OR**

- Yes
 - There are no encumbrances.
 - This land is encumbered by easements, rights of way, roads or other encumbrances.
- No
 - I have a recorded easement or written authorization permitting access.
 - I do not currently have written authorization or easement permitting access.
 - Written authorization or an easement is not necessary, because the only affected lands I do not own are state-owned submersible lands, and this application is for irrigation and/or domestic use only (ORS 274.040).
 - Water is to be diverted, conveyed, and/or used only on federal lands.

List the names and mailing addresses of all affected landowners (*attach additional sheets if necessary*).

SECTION 3: WELL DEVELOPMENT

WELL NO.	NAME OF NEAREST SURFACE WATER	IF LESS THAN 1 MILE:	
		DISTANCE TO NEAREST SURFACE WATER	ELEVATION CHANGE BETWEEN NEAREST SURFACE WATER AND WELL HEAD
1 L95327	NORTH FORK Walla Walla RIVER	250 ft	1625 Well Head 1484 RIVER <hr/> 141 ft
			188 Static
			Static is 40 ft Below RIVER Level

Please provide any information for your existing or proposed well(s) that you believe may be helpful in evaluating your application. For existing wells, describe any previous alteration(s) or repair(s) not documented in the attached well log or other materials (*attach additional sheets if necessary*).

FEB 19 2013

SALEM, OR

SECTION 3: WELL DEVELOPMENT, CONTINUED

Source (aquifer), if known: _____

Total maximum rate requested: 140 GPM (each well will be evaluated at the maximum rate unless you indicate well-specific rates and annual volumes in the table below).

Complete the table below. If this is an existing well, the following information may be found on the applicable well log. (If a well log is available, please submit it in addition to completing the table.) If this is a proposed well, or well-modification, consider consulting with a licensed well driller, geologist, or certified water right examiner.

6-17654

OWNER'S WELL NAME OR NO.	PROPOSED	EXISTING	WELL ID (WELL TAG) NO.* OR WELL LOG ID**	FLOWING ARTESIAN	CASING DIAMETER	CASING INTERVALS (IN FEET)	PERFORATED OR SCREENED INTERVALS (IN FEET)	SEAL INTERVALS (IN FEET)	MOST RECENT STATIC WATER LEVEL & DATE (IN FEET)	PROPOSED USE			
										SOURCE AQUIFER***	TOTAL WELL DEPTH	WELL-SPECIFIC RATE (GPM)	ANNUAL VOLUME (ACRE-FEET)
<u>1</u>	<input type="checkbox"/>	<input checked="" type="checkbox"/>	<u>L95327</u>	<input type="checkbox"/>	<u>8"</u>	<u>30ft</u>		<u>0-30</u>	<u>1-24-13</u> <u>181</u>	<u>Groundwater</u>	<u>295</u>	<u>400</u>	
	<input type="checkbox"/>	<input type="checkbox"/>		<input type="checkbox"/>									
	<input type="checkbox"/>	<input type="checkbox"/>		<input type="checkbox"/>									
	<input type="checkbox"/>	<input type="checkbox"/>		<input type="checkbox"/>									
	<input type="checkbox"/>	<input type="checkbox"/>		<input type="checkbox"/>									
	<input type="checkbox"/>	<input type="checkbox"/>		<input type="checkbox"/>									
	<input type="checkbox"/>	<input type="checkbox"/>		<input type="checkbox"/>									
	<input type="checkbox"/>	<input type="checkbox"/>		<input type="checkbox"/>									

RECEIVED BY OWRD
FEB 19 2013
SALEM, OR

* Licensed drillers are required to attach a Department-supplied Well Tag, with a unique Well ID or Well Tag Number to all new or newly altered wells. Landowners can request a Well ID for existing wells that do not have one. The Well ID is intended to serve as a unique identification number for each well.
 ** A well log ID (e.g. MARI 1234) is assigned by the Department to each log in the agency's well log database. A separate well log is required for each subsequent alteration of the well.
 *** Source aquifer examples: Troutdale Formation, gravel and sand, alluvium, basalt, bedrock, etc.

SECTION 4: WATER USE

USE	PERIOD OF USE	ANNUAL VOLUME (ACRE-FEET)
Grapes	March - Nov	

Exempt Uses: Please note that 15,000 gallons per day for single or group **domestic** purposes and 5,000 gallons per day for a single **industrial or commercial** purpose are exempt from permitting requirements.

For irrigation use only:

Please indicate the number of primary and supplemental acres to be irrigated (*must match map*).

Primary: 20.68 Acres Supplemental: _____ Acres

List the Permit or Certificate number of the underlying primary water right(s): _____

Indicate the maximum total number of acre-feet you expect to use in an irrigation season: _____

- If the use is **municipal or quasi-municipal**, attach **Form M**
- If the use is **domestic**, indicate the number of households: _____
- If the use is **mining**, describe what is being mined and the method(s) of extraction: _____

RECEIVED BY OWRD

SECTION 5: WATER MANAGEMENT

FEB 19 2013

A. Diversion and Conveyance

What equipment will you use to pump water from your well(s)?

SALEM, OR

Pump (give horsepower and type): Submersible Variable Drive 25HP

Other means (describe): _____

Provide a description of the proposed means of diversion, construction, and operation of the diversion works and conveyance of water.

B. Application Method

What equipment and method of application will be used? (e.g., drip, wheel line, high-pressure sprinkler)

Drip

C. Conservation

Please describe why the amount of water requested is needed and measures you propose to: prevent waste; measure the amount of water diverted; prevent damage to aquatic life and riparian habitat; prevent the discharge of contaminated water to a surface stream; prevent adverse impact to public uses of affected surface waters.

Need To Start Grape Plants To Turn area INTO Vineyard

RECEIVED BY OWRD

SECTION 6: STORAGE OF GROUND WATER IN A RESERVOIR

If you would like to store ground water in a reservoir, complete this section (if more than one reservoir, reproduce this section for each reservoir).

Reservoir name: _____ Acreage inundated by reservoir: _____

Use(s): _____

Volume of Reservoir (acre-feet): _____ Dam height (feet, if excavated, write "zero"): _____

Note: If the dam height is greater than or equal to 10.0' above land surface AND the reservoir will store 9.2 acre feet or more, engineered plans and specifications must be approved prior to storage of water.

SECTION 7: USE OF STORED GROUND WATER FROM THE RESERVOIR

If you would like to use stored ground water from the reservoir, complete this section (if more than one reservoir, reproduce this section for each reservoir).

Annual volume (acre-feet): _____

USE OF STORED GROUND WATER	PERIOD OF USE

RECEIVED BY OWRD

FEB 19 2013

SECTION 8: PROJECT SCHEDULE

Date construction will begin: 11-1-12 SALEM, OR

Date construction will be completed: ~~11-1-12~~ 3-15-13

Date beneficial water use will begin: 3-15-13

SECTION 9: WITHIN A DISTRICT

Check here if the point of diversion or place of use are located within or served by an irrigation or other water district.

Irrigation District Name	Address	
City	State	Zip

RECEIVED BY OWRD

MAR 07 2013

SECTION 10: REMARKS

Use this space to clarify any information you have provided in the application (*attach additional sheets if necessary*).

RECEIVED BY OWRD
FEB 19 2013
SALEM, OR

RECEIVED BY OWRD
MAR 07 2013
SALEM, OR

Land Use

Information Form



Oregon Water Resources Department
 725 Summer Street NE, Suite A
 Salem, Oregon 97301-1266
 (503) 986-0900
 www.wrd.state.or.us

Applicant: Capri Wallawalla _____
First Last

Mailing Address: 6867 N. ORACLE _____

Tucson _____ AZ _____ 85704 _____ Daytime Phone: 520 219 1856
City State Zip

A. Land and Location

Please include the following information for all tax lots where water will be diverted (taken from its source), conveyed (transported), and/or used or developed. Applicants for municipal use, or irrigation uses within irrigation districts may substitute existing and proposed service-area boundaries for the tax-lot information requested below.

Township	Range	Section	¼ ¼	Tax Lot #	Plan Designation (e.g., Rural Residential/RR-5)	Water to be:			Proposed Land Use:
5N	36E	23	NE¼			<input type="checkbox"/> Diverted	<input type="checkbox"/> Conveyed	<input checked="" type="checkbox"/> Used	
5N	36E	23	NE¼	901	EFU	<input type="checkbox"/> Diverted	<input type="checkbox"/> Conveyed	<input type="checkbox"/> Used	Vineyard
						<input type="checkbox"/> Diverted	<input type="checkbox"/> Conveyed	<input type="checkbox"/> Used	
						<input type="checkbox"/> Diverted	<input type="checkbox"/> Conveyed	<input type="checkbox"/> Used	
						<input type="checkbox"/> Diverted	<input type="checkbox"/> Conveyed	<input type="checkbox"/> Used	

List all counties and cities where water is proposed to be diverted, conveyed, and/or used or developed:

RECEIVED BY OWRD
 FEB 19 2013

B. Description of Proposed Use

Type of application to be filed with the Water Resources Department:
 Permit to Use or Store Water Water Right Transfer Permit Amendment or Ground Water Registration Modification
 Limited Water Use License Allocation of Conserved Water Exchange of Water

Source of water: Reservoir/Pond Ground Water Surface Water (name) _____

Estimated quantity of water needed: 140 _____ cubic feet per second gallons per minute acre-feet

Intended use of water: Irrigation Commercial Industrial Domestic for _____ household(s)
 Municipal Quasi-Municipal Instream Other _____

Briefly describe:

New Grapes New Vineyard

Note to applicant: If the Land Use Information Form cannot be completed while you wait, please have a local government representative sign the receipt at the bottom of the next page and include it with the application filed with the Water Resources Department.

RECEIVED BY OWRD

See bottom of Page 3. →

MAR 07 2013

For Local Government Use Only

The following section must be completed by a planning official from each county and city listed unless the project will be located entirely within the city limits. In that case, only the city planning agency must complete this form. This deals only with the local land-use plan. Do not include approval for activities such as building or grading permits.

Please check the appropriate box below and provide the requested information

- Land uses to be served by the proposed water uses (including proposed construction) are allowed outright or are not regulated by your comprehensive plan. Cite applicable ordinance section(s): ✓ GDC 152.056
- Land uses to be served by the proposed water uses (including proposed construction) involve discretionary land-use approvals as listed in the table below. (Please attach documentation of applicable land-use approvals which have already been obtained. Record of Action/land-use decision and accompanying findings are sufficient.) **If approvals have been obtained but all appeal periods have not ended, check "Being pursued."**

Type of Land-Use Approval Needed (e.g., plan amendments, rezones, conditional-use permits, etc.)	Cite Most Significant, Applicable Plan Policies & Ordinance Section References	Land-Use Approval:	
		<input type="checkbox"/> Obtained <input type="checkbox"/> Denied	<input type="checkbox"/> Being Pursued <input type="checkbox"/> Not Being Pursued
		<input type="checkbox"/> Obtained <input type="checkbox"/> Denied	<input type="checkbox"/> Being Pursued <input type="checkbox"/> Not Being Pursued
		<input type="checkbox"/> Obtained <input type="checkbox"/> Denied	<input type="checkbox"/> Being Pursued <input type="checkbox"/> Not Being Pursued
		<input type="checkbox"/> Obtained <input type="checkbox"/> Denied	<input type="checkbox"/> Being Pursued <input type="checkbox"/> Not Being Pursued
		<input type="checkbox"/> Obtained <input type="checkbox"/> Denied	<input type="checkbox"/> Being Pursued <input type="checkbox"/> Not Being Pursued
		<input type="checkbox"/> Obtained <input type="checkbox"/> Denied	<input type="checkbox"/> Being Pursued <input type="checkbox"/> Not Being Pursued

Local governments are invited to express special land use concerns or make recommendations to the Water Resources Department regarding this proposed use of water below, or on a separate sheet.

RECEIVED BY OWRD

MAR 07 2013

SALEM, OR

RECEIVED BY OWRD

FEB 19 2013

SALEM, OR

Name: Richard Jennings Title: Planner

Signature: *Richard Jennings* Phone: 278-6249 Date: 2/11/13

Government Entity: Umatilla County

Note to local government representative: Please complete this form or sign the receipt below and return it to the applicant. If you sign the receipt, you will have 30 days from the Water Resources Department's notice date to return the completed Land Use Information Form or WRD may presume the land use associated with the proposed use of water is compatible with local comprehensive plans.



Receipt for Request for Land Use Information


Applicant name: _____

City or County: _____ Staff contact: _____

Signature: _____ Phone: _____ Date: _____

Umatilla County

Department of Land Use Planning



216 S.E. 4th Street • Pendleton, OR 97801
Ph: 541-278-6252 • Fax: 541-278-5480

Receipt

Fee Receipt Number: 13532
Transaction Date: 2/11/2013
Transaction Time: 12:17:46 PM
Payor: GORAL LA PORTE
Paid in Cash: \$30.00
Paid via Check: \$0.00 Check# Bank#
Paid via EFT: \$0.00
Comments:
OWRD WATER RIGHTS REVIEW, MAP 5N3623, TAX LOT 901

<u>Fee Description</u>	<u>Quantity</u>	<u>Fee</u>	<u>Total</u>
OREGON WATER RESOURCE DEPARTMENT	1	\$25.00	\$25.00

Total: \$25.00
Amount Received: \$30.00
Amount Paid: \$25.00
Change: \$5.00
Amount Left Owing: \$0.00

RECEIVED BY OWRD
FEB 19 2013
SALEM, OR

RECEIVED BY OWRD
MAR 07 2013
SALEM, OR

G-17674

STATE OF OREGON
WATER SUPPLY WELL REPORT
(as required by ORS 537.765 & OAR 690-205-0210)

WELL LABEL # 95327
START CARD # [REDACTED]

(1) LAND OWNER Owner Well I.D. _____
First Name Goral Last Name LaPorte
Company _____
Address Rt 1 Box 101
City Milton Freewater State Or Zip 97862

(2) TYPE OF WORK New Well Deepening Conversion
 Alteration (repair/recondition) Abandonment

(3) DRILL METHOD
 Rotary Air Rotary Mud Cable Auger Cable Mud
 Reverse Rotary Other _____

(4) PROPOSED USE Domestic Irrigation Community
 Industrial/ Commercial Livestock Dewatering
 Thermal Injection Other _____

(5) BORE HOLE CONSTRUCTION Special Standard (Attach copy)
Depth of Completed Well 295 ft.

BORE HOLE			SEAL			sacks/	
Dia	From	To	Material	From	To	Amt	lbs
12	0	30	Cement	0	30	21	S
8	30	295					

How was seal placed: Method A B C D E

Other Pumped
Backfill placed from _____ ft to _____ ft. Material _____
Filter pack from _____ ft. to _____ ft. Material _____ Size _____
Explosives used: Yes Type _____ Amount _____

(6) CASING/LINER

Casing	Liner	Dia	+	From	To	Gauge	Sil	Plstc	Wld	Thrd
<input checked="" type="checkbox"/>	<input checked="" type="checkbox"/>	10		1	30	250	<input checked="" type="checkbox"/>	<input type="checkbox"/>	<input checked="" type="checkbox"/>	<input type="checkbox"/>

Shoe Inside Outside Other Location of shoe(s) 30
Temp casing Yes Dia _____ From _____ To _____

(7) PERFORATIONS/SCREENS
Perforations Method _____
Screens Type _____ Material _____

Perf/S	Casing/	Screen	From	To	Scm/slot	Slot	# of	Tele/
creen	liner	Dia			width	length	slots	pipe size

(8) WELL TESTS: Minimum testing time is 1 hour
 Pump Bailer Air Flowing Artesian
Yield gal/min 400 Drawdown _____ Drill stem/Pump depth 295 Duration (hr) 2

Temperature 58 °F Lab analysis Yes By _____
Water quality concerns? Yes (describe below)
From _____ To _____ Description _____ Amount _____ Units _____

(9) LOCATION OF WELL (legal description)
County UMATILLA Twp 5 N R. 15 E S. 34 Range 36 E E/W WM
Sec 23 NE 1/4 of the NW 1/4 Tax Lot 901
Tax Map Number _____ Lot _____
Lat _____ or _____ DMS or DD
Long _____ or _____ DMS or DD
 Street address of well Nearest address

Rt 1 Box 101 Milton Freewater, Or

(10) STATIC WATER LEVEL Date _____ SWL(psi) + SWL(ft)
Existing Well / Prodeepening _____
Completed Well 07-15-1980 _____ 175
Flowing Artesian? Dry Hole?

WATER BEARING ZONES Depth water was first found 278

SWL Date	From	To	Est Flow	SWL(psi)	+ SWL(ft)
07-15-1980	278	295	400	0	175

(11) WELL LOG Ground Elevation 1,725

Material	From	To
Brown Silt	0	15
Broken Black Basalt	15	22
Hard Black Basalt	22	38
Broken Black Basalt	38	210
Hard Black Basalt	210	278
Red Grey Black Porphyritic Basalt	278	295

Date Started 07-13-1980 Completed 07-15-1980

(unbonded) Water Well Constructor Certification
I certify that the work I performed on the construction, deepening, alteration, or abandonment of this well is in compliance with Oregon water supply well construction standards. Materials used and information reported above are true to the best of my knowledge and belief.

License Number _____ Date _____
Password: (if filing electronically) _____
Signed _____

(bonded) Water Well Constructor Certification
I accept responsibility for the construction, deepening, alteration, or abandonment work performed on this well during the construction dates reported above. All work performed during this time is in compliance with Oregon water supply well construction standards. This report is true to the best of my knowledge and belief.

License Number 756 Date 07-20-1980
Password: (if filing electronically) _____
Signed [Signature]
Contact Info (optional) _____

G-17634

503 986 2902

x Oregon x

x Search Action Button

Water Resources Department

Apply for a Permit to Appropriate Ground Water and/or Store Ground Water

x Menu

[About Us](#)

[Contact Us](#)

Today's Date: Thursday, January 24, 2013

[News and Events](#)

[Adjudications](#)

[Commission](#)

[Forms](#)

[Ground Water](#)

[Links](#)

[Maps](#)

[Publications](#)

[Surface Water](#)

[Water Law](#)

[Water Management](#)

[Water Rights](#)

Base Application Fee for use of Ground, Surface and optionally Stored Water.		\$1,000.00
Number of proposed cubic feet per second (cfs) to be appropriated. (1 cfs = 448.83 gallons per minute)	1	\$250.00
Number of proposed Use's for the appropriated water. (i.e. Irrigation, Supplemental Irrigation, Pond Maintenance, Industrial, Commercial, etc) *	0	
Number of proposed Ground Water points of appropriation. (i.e. number of wells) (include all injection wells, if applicable) **	0	
Number of Acre Feet to be stored in a reservoir/pond from Ground Water.	0	
Number of Acre Feet to be appropriated from reservoir/pond (Only Applies to reservoir/pond constructed under Ground Water Application)	0	
Number of reservoirs.	0	
Permit Recording Fee. ***		\$400.00
* the 1st Water Use is included in the base cost. ** the 1st Ground Water point of appropriation is included in the base cost. *** the Permit Recording Fee is not required when the application is submitted but, must be paid before a permit will be issued. It is fully refundable if a permit is not issued. If the recording fee is not paid prior to issuance of the Final Order, permit issuance will be delayed.	Recalculate	
Estimated cost of Permit Application		\$1,650.00

[Return to Fee Calculator Options page](#)

[OWRD Fee Schedule](#)

Fee Calculator Version B20090701

RECEIVED BY OWRD

FEB 19 2013

SALEM, OR

RECEIVED BY OWRD

MAR 07 2013

SALEM, OR

G-17634

1/2

2012 5960333

THIS SPACE RESERVED F State of Oregon)
County of Umatilla)



2012-5960333 1 of 2

This instrument was received and recorded on

09-20-12 at 3:15

in the record of instrument code type DE-WD

Instrument Number 2012-5960333
Fee 54.00

Office of County Records

John Hampshire
Records Officer

After recording return to:
USGE Holdings of Oregon II, LLC, an Oregon limited liability company
c/o Capri Colorado Springs, Inc.
6867 N. Oracle Road, Suite 101
Tuscon, AZ 85704

Until a change is requested all tax statements shall be sent to the following address:

Capri Colorado Springs, Inc.
6867 N. Oracle Road, Suite 101
Tuscon, AZ 85704-4265

RECEIVED
SEP 20 2012

Escrow No. MF0070080
Title No. 0070080
SWD r.020212

UMATILLA COUNTY RECORDS

STATUTORY WARRANTY DEED

Goral M. LaPorte and Carmen C. LaPorte, as tenants by the entirety,

Grantor(s), hereby convey and warrant to

USGE Holdings of Oregon II, LLC, an Oregon limited liability company,

Grantee(s), the following described real property in the County of Umatilla and State of Oregon free of encumbrances except as specifically set forth herein:

All that portion of East Half of Northwest Quarter of Section 23, Township 5 North, Range 36, East of the Willamette Meridian, lying and being Northerly of County Road;

All being East of the Willamette Meridian, Umatilla County, Oregon.

FOR INFORMATION PURPOSES ONLY, THE MAP/TAX ACCT #(S) ARE REFERENCED HERE:

135169 5N 36 23 901 7-07

The true and actual consideration for this conveyance is **PURSUANT TO AN IRC 1031 TAX DEFERRED EXCHANGE ON BEHALF OF GRANTOR/GRANTEE.**

The above-described property is free of encumbrances except all those items of record, if any, as of the date of this deed and those shown below, if any:

2012-2013 Real Property Taxes a lien not yet due and payable.

AmeriTitle 70080

RECEIVED BY OWRD

MAR 07 2013

SALEM, OR

G-17634

2012-5960333 2 of 2

BEFORE SIGNING OR ACCEPTING THIS INSTRUMENT, THE PERSON TRANSFERRING FEE TITLE SHOULD INQUIRE ABOUT THE PERSON'S RIGHTS, IF ANY, UNDER ORS 195.300, 195.301 AND 195.305 TO 195.336 AND SECTIONS 5 TO 11, CHAPTER 424, OREGON LAWS 2007, SECTIONS 2 TO 9 AND 17, CHAPTER 855, OREGON LAWS 2009, AND SECTIONS 2 TO 7, CHAPTER 8, OREGON LAWS 2010. THIS INSTRUMENT DOES NOT ALLOW USE OF THE PROPERTY DESCRIBED IN THIS INSTRUMENT IN VIOLATION OF APPLICABLE LAND USE LAWS AND REGULATIONS. BEFORE SIGNING OR ACCEPTING THIS INSTRUMENT, THE PERSON ACQUIRING FEE TITLE TO THE PROPERTY SHOULD CHECK WITH THE APPROPRIATE CITY OR COUNTY PLANNING DEPARTMENT TO VERIFY THAT THE UNIT OF LAND BEING TRANSFERRED IS A LAWFULLY ESTABLISHED LOT OR PARCEL, AS DEFINED IN ORS 92.010 OR 215.010, TO VERIFY THE APPROVED USES OF THE LOT OR PARCEL, TO DETERMINE ANY LIMITS ON LAWSUITS AGAINST FARMING OR FOREST PRACTICES, AS DEFINED IN ORS 30.930, AND TO INQUIRE ABOUT THE RIGHTS OF NEIGHBORING PROPERTY OWNERS, IF ANY, UNDER ORS 195.300, 195.301 AND 195.305 TO 195.336 AND SECTIONS 5 TO 11, CHAPTER 424, OREGON LAWS 2007, SECTIONS 2 TO 9 AND 17, CHAPTER 855, OREGON LAWS 2009, AND SECTIONS 2 TO 7, CHAPTER 8, OREGON LAWS 2010.

Dated this 19 day of September, 2012.

Goral M. LaPorte
Goral M. LaPorte


Carmen C. LaPorte
Carmen C. LaPorte

State of Oregon
County of Umatilla

This instrument was acknowledged before me on 9/19, 2012 by Goral M. LaPorte and Carmen C. LaPorte.

[Signature]
(Notary Public for Oregon)

My commission expires 10/10/2012



RECEIVED BY OWRD

MAR 07 2013

SALEM, OR

G-17634