



Oregon Water Resources Department
 725 Summer Street NE, Suite A
 Salem, Oregon 97301
 (503) 986-0900
 www.wrd.state.or.us

RECEIVED

APR 09 2013

Request for
Assignment

WATER RESOURCES DEPT
 SALEM, OREGON

By Proof of Ownership
 (If Water Right Holder is Not Available)

If for multiple rights, a separate form and fee for each right will be required.

I, Jeff Zeeb

(Name of Party Requesting Assignment)

1935 Silverton Road NE Salem OR 97303 503.363.2334
 (Mailing Address) (City) (State) (Zip) (Phone #)

- hereby request assignment of application/permit/transfer/license/GR Certificate of Registration;
- hereby request assignment of a portion of application/permit/transfer/license/GR Certificate of Registration; (You must include a map showing the portion of the application/permit/transfer/license/GR Certificate of Registration to be assigned.)

I have attached proof of ownership that may include but not be limited to: a copy of the deed to the land, a copy of a land sales contract, a court order or decree, documentation of survivorship of property held jointly. The Department cannot accept a copy of a tax statement.

Application # _____; Permit # _____; Transfer# _____

-OR-

License # _____ GR Statement # _____; GR Certificate of Registration # 1455

Adrian A. Withers

(Name of Holder of Record)

Route 1, Box 868 Salem OR 97308 NA
 (Mailing Address) (City) (State) (Zip) (Phone #)

Note: You are required to furnish proof acceptable to the Department that notice of the assignment has been given or attempted for each identified property owner not a party to the assignment. ORS 537.220(2) Failure to submit this proof will result in the return of your request. (Proof may include but not be limited to: a copy of returned certified mailing, copy of a Death Certificate, or a court order.)

- 1) I certify that I am the current owner of the property described in this application, Permit, transfer, license or GR Certificate of Registration.
- 2) I have the legal right to request assignment under OAR 690-310-0280 and 690-320-0060.
- 3) I have not been able to contact the owner(s) of record for the above referenced application or water right.
- 4) I further certify that the information provided herein is true and correct to the best of my knowledge.

Witness my hand this 1 day of MARCH, 2013.

Party Requesting Assignment Jeff A. Zeeb

Party Requesting Assignment _____

ASSESSMENT DIVISION
 4/9/2013
 J. [Signature]

DO NOT WRITE IN THIS BOX

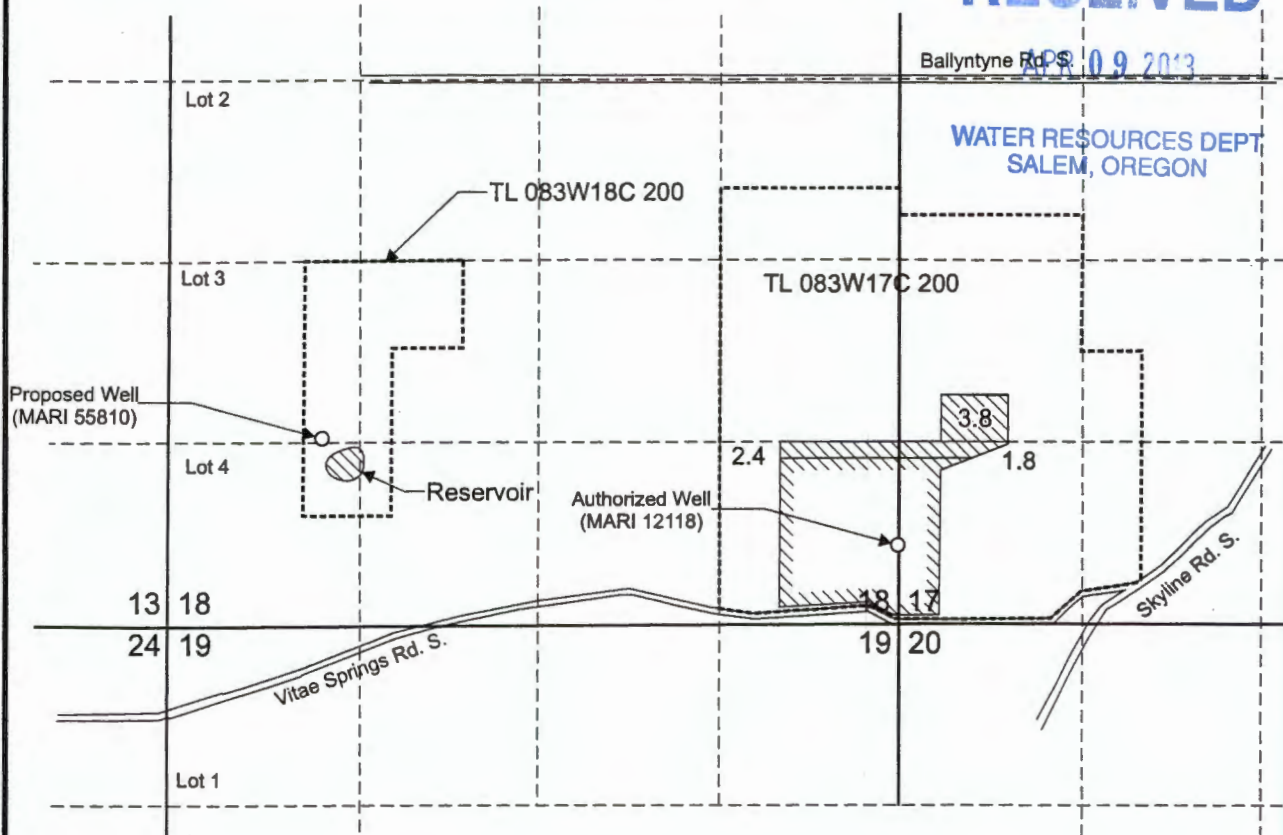
This certifies assignment and record change at Oregon Water Resources Department effective 8:00 a.m. on date of receipt at Salem, Oregon.
 Fee receipt # 108499
 Water Rights Division [Signature]

The completed "Request for Assignment" form *must* be submitted to the Department along with the recording fee of \$75.

T.8S. R.3W. Sec. 17 & 18, W.M.


RECEIVED


APR 09 2013




Authorized Well (MARI 12118) is located 580 feet north and 10 feet west from the SE corner of Section 18.

Proposed Well (MARI 55810) is located 1,390 feet north and 1,130 feet east from the SW corner of Section 18.


 "From" area (8.0 Acres) under GR-1455 affected by a GR modification application submitted concurrently with this Request for Assignment.

 Remaining area (29.91 acres) under GR-1455 to be assigned to Larry Lassen.

 Reservoir completed under Certificate 86477 affected by a GR modification application submitted concurrently with this assignment which represents the portion of GR 1455 to be assigned to Jeff Zeeb.

----- Tax lot boundary

Scale: 1" = 1,320'



This map was prepared for the purpose of identifying the location of a water right only and is not intended to provide legal dimensions or location of property ownership lines.



Map to Accompany Requests for Assignment GR-1455

Larry Lassen and Jeff Zeeb
T.8S. R.3W. Sec. 17 & 18, W.M.

Pacific Hydro-Geology Inc.

02/2013