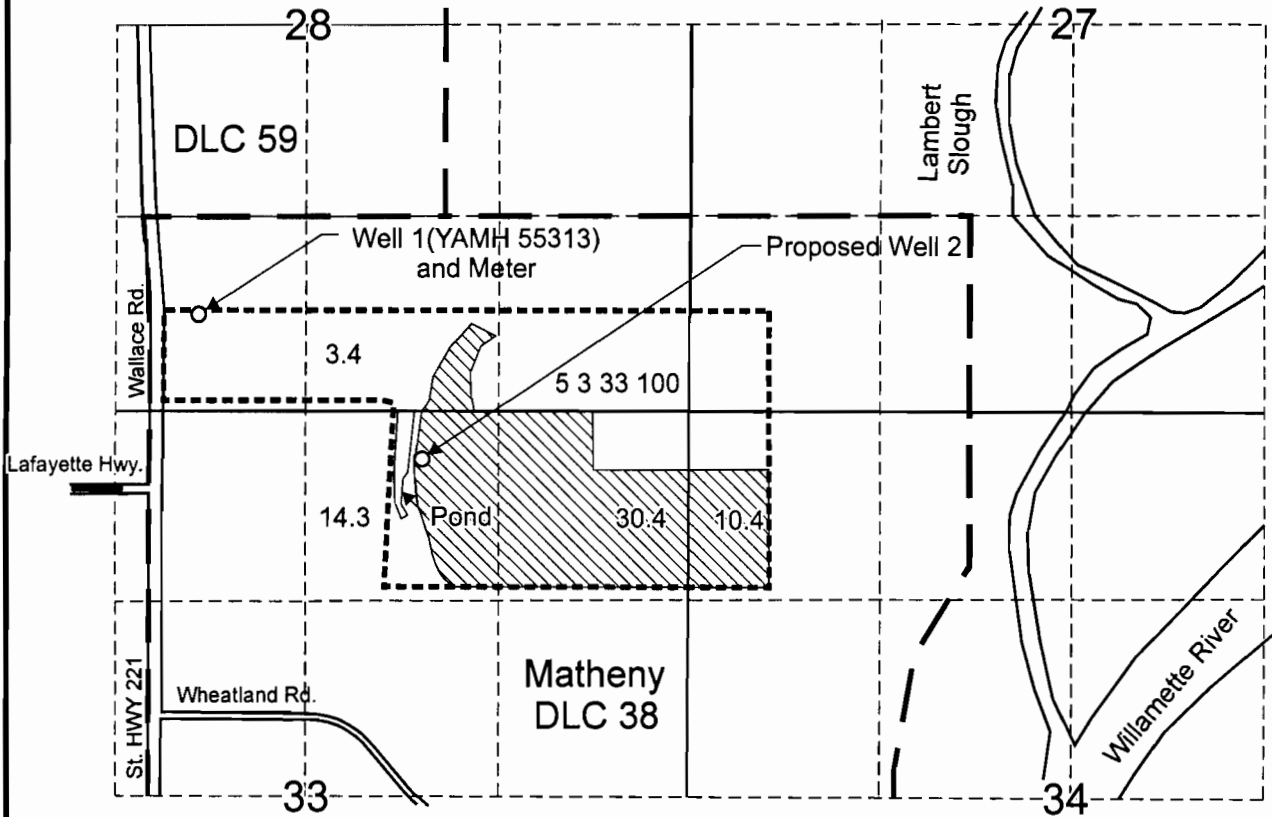



# T.5S. R.3W. Section 27, 28, 33, 34




Well 1 (YAMH 55313) is located 1,200 feet north and 265 feet east from the NE corner, Adam Matheny DLC 60.

Proposed Well 2 is located 200 feet north and 1,880 feet east from the NE corner, Adam Matheny DLC 60.

 Area (58.5 Acres) proposed irrigation use).

----- Tax lot boundary

..... Mainline



EXPIRATION DATE 6/30/13

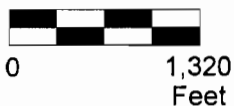
App G-17653

RECORDED

APR 22 2013

WATER RIGHTS EXAMINER

Scale: 1" = 1,320'



This map was prepared for the purpose of identifying the location of a water right only and is not intended to provide legal dimensions or location of property ownership lines.



## Water Right Application Map

Carlton Nursery Co. LLC  
T.5S. R.3W. Section 28, W.M.

Pacific Hydro-Geology Inc.

2013-bgp