

Partially assigned

Oris and Doris Crisp

By Box 488
Arlington, OR 97812

Date filed August 4, 1975

Action suspended until *5016 OK*

Date of approval September 19, 1975

CONSTRUCTION

Date for beginning September 1, 1976

Date for completion October 1, 1977

Extended to *10-1-79 ID-1-80*

10-1-81

Date for application of water October 1, 1978

Extended to *10-1-78 10-1-79 ID-1-80*

10-1-81

PROSECUTION OF WORK

Form "A" filed *December 3, 1975*

Form "B" filed

Form "C" filed *April 14, 1982*

FINAL PROOF

Blank mailed *NOV 20 1984*

Proof received

Date certificate issued *JUN 11 1985*

Application No. **53407**

Permit No. **38225**

Certificate No. **53130-66224**
86752

Stream Index, Page No. **7-22D**

FEEES PAID

Date	Amount	Receipt No.
8-1-75	246.80	48763
9-18-75	1.00	49544

FEEES REFUNDED

Date	Amount	Check No.

ASSIGNMENTS

Date	To Whom	Address	Volume	Page
<i>4-3-81</i>	<i>LeAnne A. Schirmer et al</i>	<i>PO Box 488 Arlington OR 97812</i>	<i>6</i>	<i>857-862</i>

REMARKS

18.9 cfs. from Columbia River for irrigation of 756 acres.

Card for BC OCT 1 3 1977

Card for BC OCT 3 1 1978

Card for BC OCT 2 3 1979

CARD FOR BC OCT 27 1980

CARD FOR BC NOV 5 1981

Form 130 sent DEC 26 1984 - *Schirmer*

Form 130 sent FEB 21 1985 - *Davis*

131 To *Sullivan* 3-12-85 with *Proof*

TEL 6496 Δ ADDN 1 POD 72

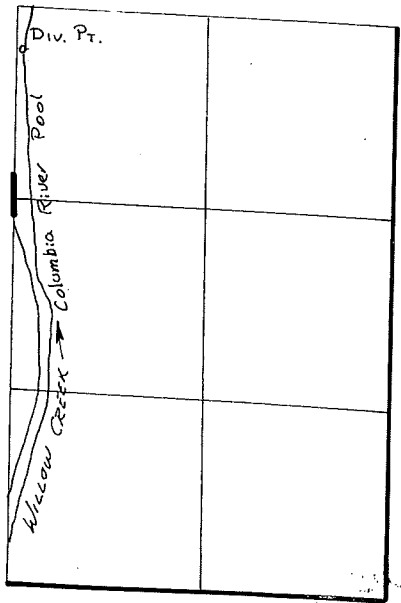
SPOR Vol 145 Pg 326 *4/28/85* *SPOR Vol 45 Pg 412 - 9/24/91*

MAY 3 1995 - memo to Sullivan *Revenue 5-22-85*

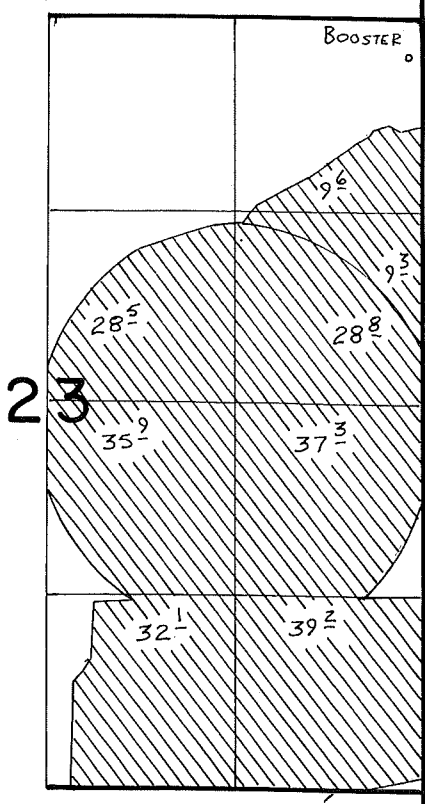
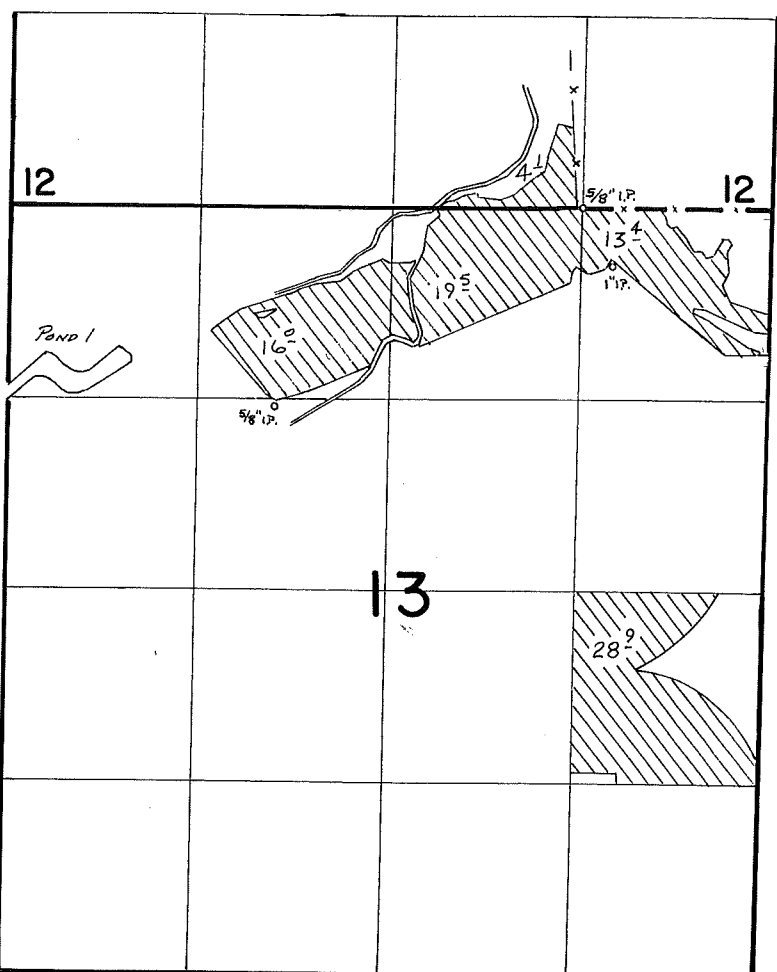
FEB 21 1985 - mailed to Sullivan

FEB 21 1985 - " " O'Rourke *Proof received 3-18-85*

T. 3N., R. 22E., W.M.



Div. Pt. Loc: 3690' N AND 2610' W
FROM SE COR. SEC. 1



FINAL PROOF SURVEY

UNDER

APPL. 53497 PER. 38225

IN NAME OF

ORIS & DORIS CRISP et al

SURVEYED Oct. 13, 1983. by V.L. Church.....

Abstract of Permit No. 38225

Application No. 53497

Certificate No.

Name *Oris & Doris Crisp et al*
 Box 488
 Address *Arlington, OR 97812*

Source of water supply *Columbia River trib Pacific Ocean*

Use *Irrigation of 302[±] ACRES*

Point of diversion *3080' S & 2370' W from NE c., s.1, being within NW¹/₄ SE¹/₄ S.1, T.3 N., R.22 E. W.M.; Gilliam County*

Number of acres *756.0*

DESCRIPTION OF LAND TO BE IRRIGATED OR PLACE OF USE

Twp	Range	Sec.	NE ¹ / ₄				NW ¹ / ₄				SW ¹ / ₄				SE ¹ / ₄			
			NE ¹ / ₄	NW ¹ / ₄	SW ¹ / ₄	SE ¹ / ₄	NE ¹ / ₄	NW ¹ / ₄	SW ¹ / ₄	SE ¹ / ₄	NE ¹ / ₄	NW ¹ / ₄	SW ¹ / ₄	SE ¹ / ₄	NE ¹ / ₄	NW ¹ / ₄	SW ¹ / ₄	SE ¹ / ₄
3 N	22 E	12									23					16	26	
		13	27	30	1		25	7	30	12		18	10		40			40
		14	8	36.5	12	17									27			33.5
		23	40	37	40	40									40	40	40	40
<i>see yr flow sheet</i>																		

Priority date *August 4, 1975* ^{1.33}
 Amount of water *75.533 cfs* being *6.24* cfs for Crisp and *4.33* cfs for Sullivan
~~18.9 c.f.s.~~ ~~4.33 cfs~~

Time limit to begin construction ~~9-19-76~~

Time limit to complete construction ~~10-1-77~~ extended to ~~10-1-80~~ extended to ~~10-1-81~~

Time limit to completely apply water ~~10-1-78~~ extended to ~~10-1-80~~ extended to ~~10-1-81~~

Remarks: Limitations: $1/40^{\text{th}}$ c.f.s., $4\frac{1}{2}$ a.f.

Columbia River & Mis cgm

Basin 7, Volume 3

5390c

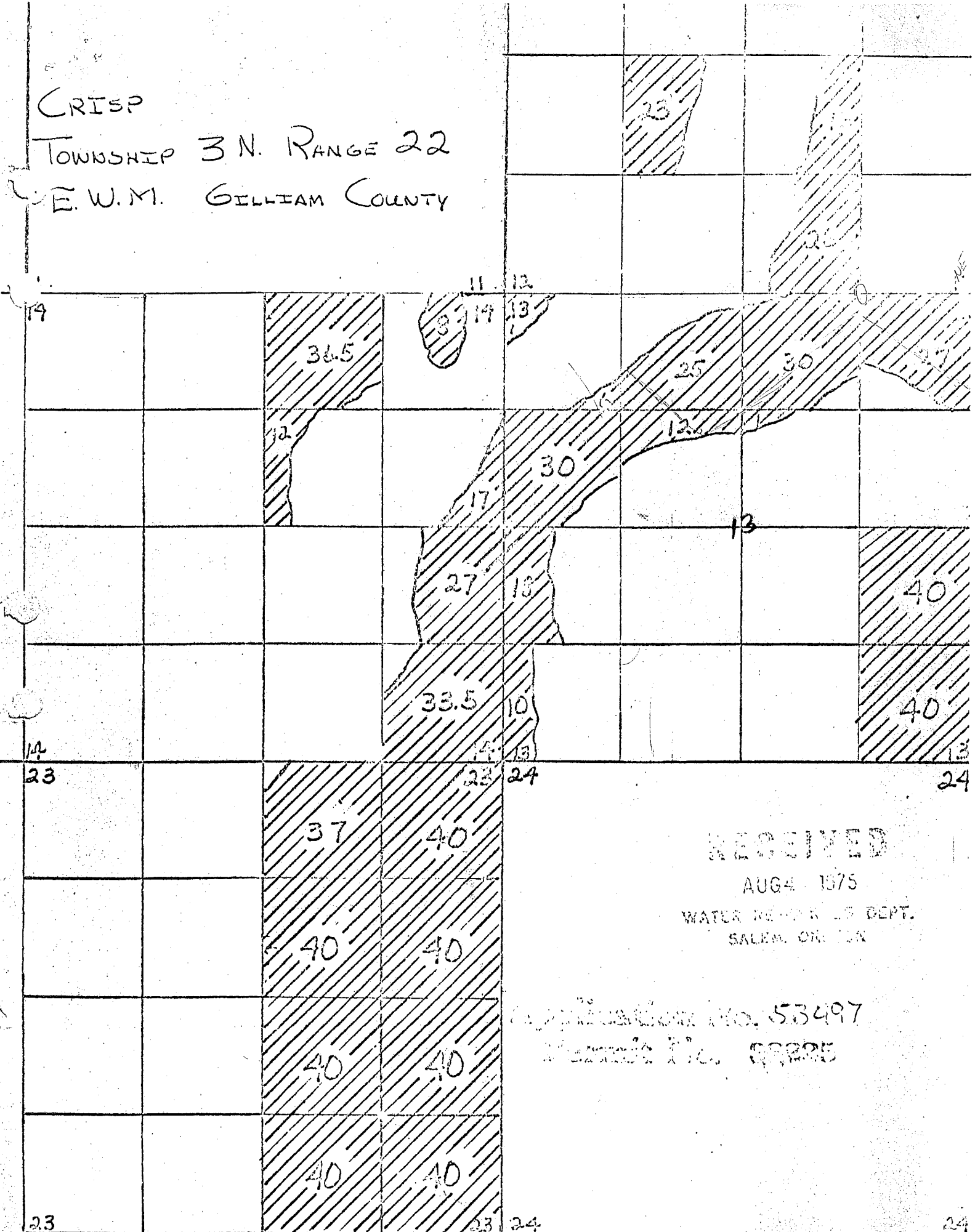
53497
6-18-75

15
53497

CRISP

TOWNSHIP 3 N. RANGE 22

E. W. M. GILLIAM COUNTY



RECEIVED

AUG 4 1875

WATER RESOURCES DEPT.
SALEM, OREGON

APPLICATION NO. 53497

WARRANT NO. 66225

23

23 24

24

T. 3N, R. 22E, W.M. Crisp

Sec. 12	SW 1/4 SE 1/4	4 ¹
Sec 13	NE 1/4 NE 1/4	13 ⁴
	NW 1/4 NE 1/4	19 ⁵
	NE 1/4 NW 1/4	16 ⁰
		<u>53⁰</u>

RECEIVED

SEP 27 1984

WATER RESOURCES DEPT
SALEM, OREGON

Sullivan

Sec. 13	NE 1/4 SE 1/4	28 ⁹
Sec 23	NE 1/4 NE 1/4	9 ⁶
	SW 1/4 NE 1/4	28 ⁵
	SE 1/4 NE 1/4	38 ¹
	NE 1/4 SE 1/4	37 ³
	NW 1/4 SE 1/4	35 ⁹
	SW 1/4 SE 1/4	32 ¹
	SE 1/4 SE 1/4	39 ³
		<u>249⁶</u>

10-4-84
Per VEC phone
discuss
1-50 hp
2-25 hp - ~~boosters~~
@ 30 psi: 480 ft
1-15 hp ~~boosters~~
100 (6)
20/30
4 ft

Creek pumps

CRISP	Q ACRES	$\frac{53}{40} = 1.33$
	Q PUMP	$\frac{50(6.6)}{1057114} = 1.51 @ 45$
	Q HEAD	$100 \times 4.7 = 1.05$
	Q ALLOW	$\frac{1.50}{1.33} = 1.13$

SULLIVAN	Q ACRES	$\frac{28.9}{40} = .72$
	Q PUMP	$\frac{220.7}{18(50)(550)} = 3.73$
	Q HEAD	$(1.1)(2.9)(2.31)(65) + 280 = 3.65$
	Q ALLOW	$1600 \text{ gpm} = 3.56$

Q ALLOW total 4.33 cfs

Q PUMP RIVER $\frac{7.04(50)(21)}{1.1 \times 100 \times 2.31} = 6.87$

Tom I don't know what the other permits allowed we might need to portion.

yellow sheet

Per report on file
46807
1/20/66
HOTAS
NO 1

INFO: ORIS CRISP

Div Pt. Pumps directly from John Day pool

Pump & Motor ~~X~~ 1- 50HP @ 1765 RPM MARATHON

~~X~~ BERKELEY 6x5" 1000gpm @ 160' CDD

Booster CENTURY 25HP @ 3500 RPM

BERKELEY 500gpm @ 175' 5x4" CDD

GE 25HP @ 3530 RPM

CORNELL 5x4" CDD at the creek station

US 15HP @ 1750 RPM for the upper land

Jacuzzi
500gpm CDD 70 psi in 105 psi out

MAINLINE 12" 10000 PVC

6" PVC

4" 2640' PORT

HEADS 160 RB 30's $\frac{5}{32}$ X O SOLID SET

80 RB 30's $\frac{5}{32}$ X O HADDLINE 100 MAX

LIFT: +105

USE: PASTURE, WHEAT

NOTE: Mr. CRISP claims the land is only irrigated once a year.

~~Brian Sullivan~~ Mr CRISP claims approx 80 acres.

~~Brian Sullivan~~ see file 46809 46807 46808 for report.

Sec 23 in $5\frac{1}{2}$ SE $\frac{1}{4}$ they put in a CP this last year. This

CP covers N $\frac{1}{2}$ NE $\frac{1}{4}$ Sec 26 and $5\frac{1}{2}$ SE $\frac{1}{4}$ sec 23

Oct. 13, 1983

Thomas Sullivan

WATER RIGHTS EXAMINER

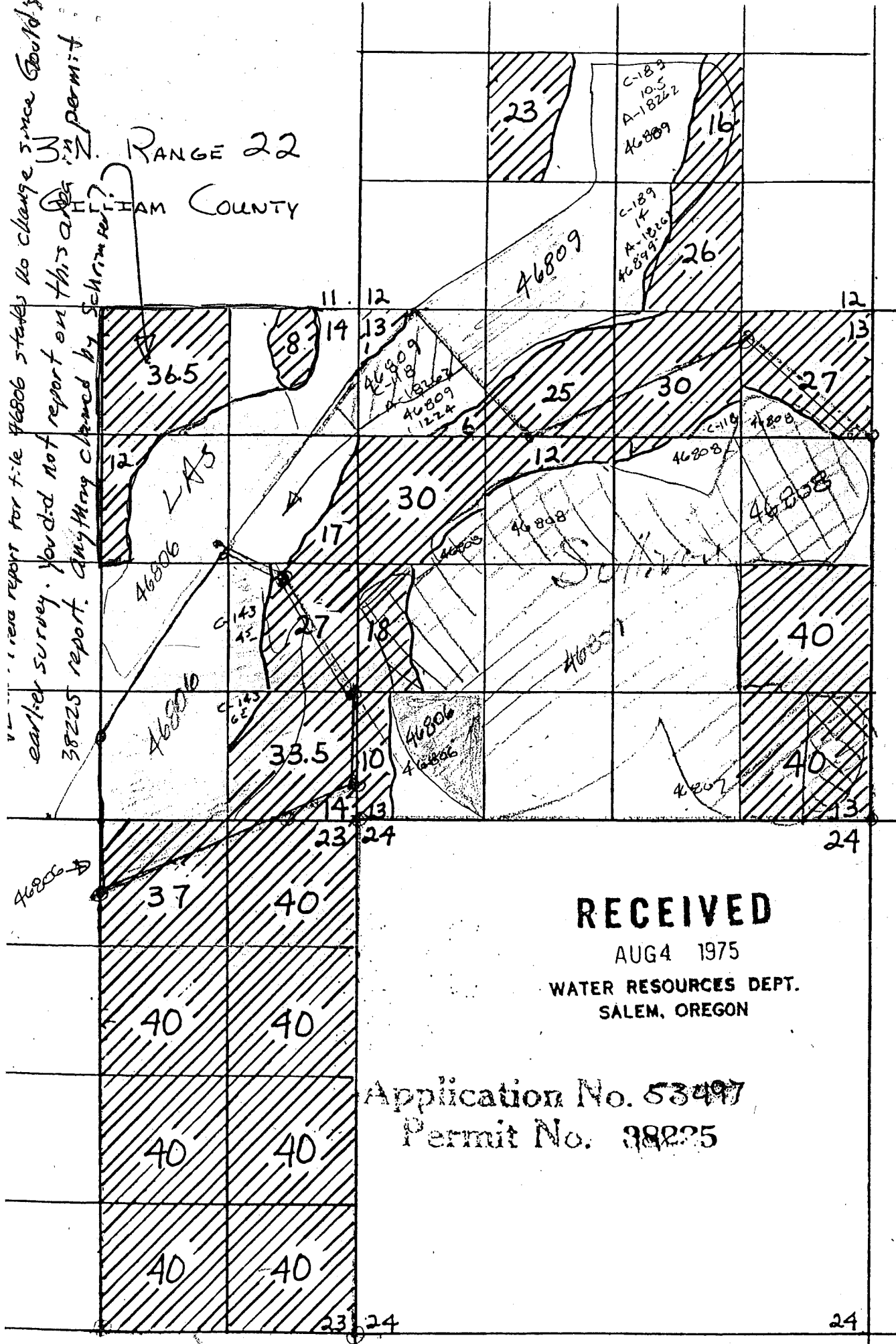
Mr Sullivan is the one
that dumps ^{water} into a pond.

Note: Mr Crisp and Mr Sullivan have totally separate systems. ~~#~~ The channel of Willow Creek has moved about 600' north of the pond.

MAX Q at
Columbia River Station
A.C.S.

Area report for file 46806 states no change since Good's
earlier survey. You did not report on this area in permit
38225 report. Anything claimed by Schrimmer?

RANGE 22
WILLIAM COUNTY



RECEIVED

AUG 4 1975

WATER RESOURCES DEPT.
SALEM, OREGON

Application No. 53497

Permit No. 38225