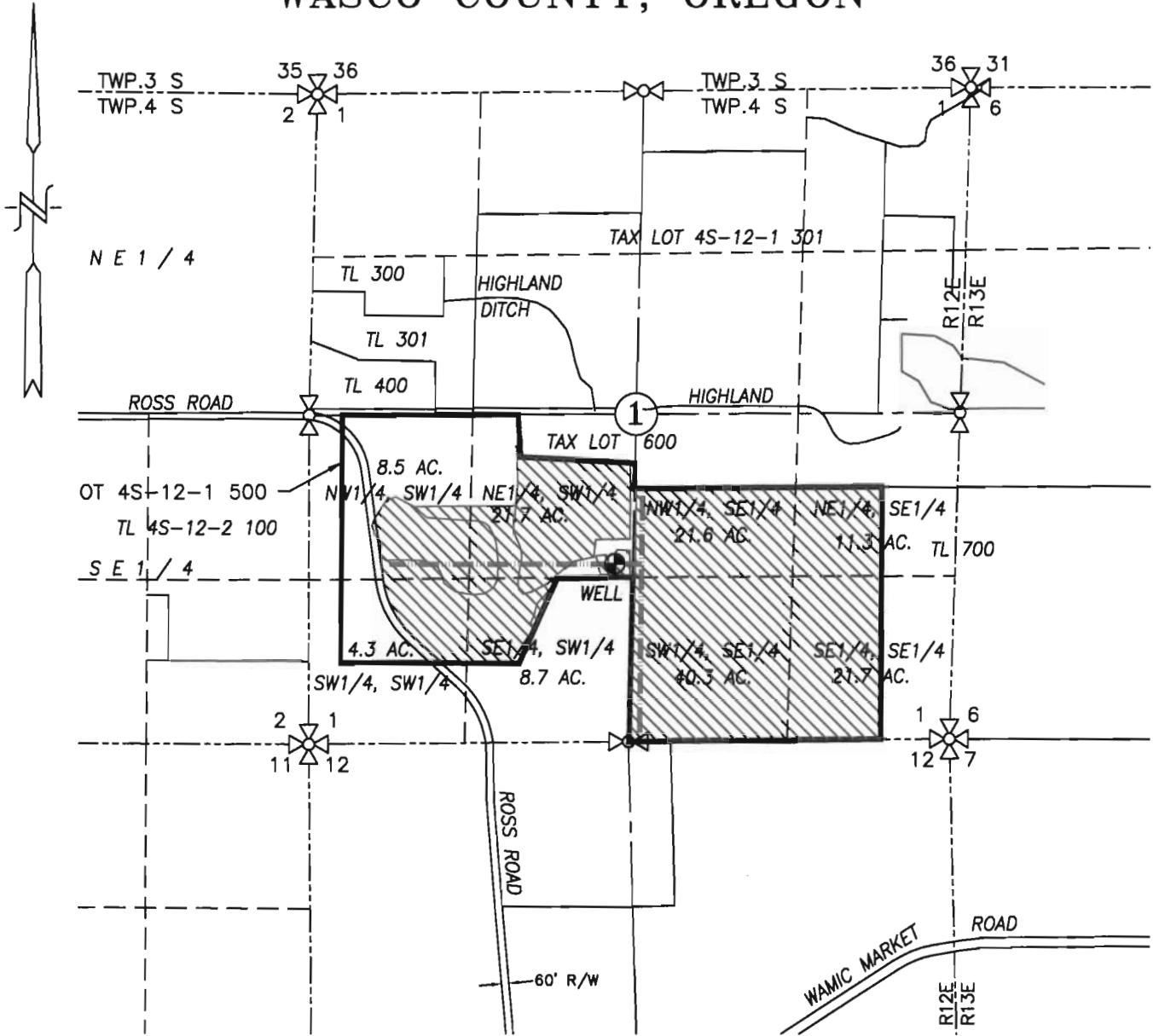


SECTION 1, TWP.4 S. RANGE 12 E. W.M.
 WASCO COUNTY, OREGON



● PROPOSED WELL, 1451' N. & 2472' E. OF SW CORNER, SECTION 1

▨ PROPOSED APPLICATION AREA = 138.1 ACRES (SUPPLEMENTAL)

--- EXISTING 6" IRRIGATION MAIN

WATER RIGHT
GROUNDWATER APPLICATION MAP

SCALE: 1" = 1320'

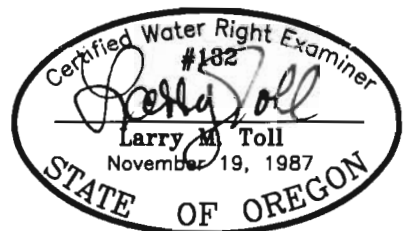

APPLICATION No. _____

PERMIT No. _____

IN THE NAME OF:

TYGH VALLEY ORCHARDS

DATE: NOVEMBER 29, 2006



EXPIRES: 06/30/08

BY: **TENNESON ENGINEERING CORP.**

409 LINCOLN STREET,
 THE DALLES, OREGON. 97058
 PH. (541) 296-9177
 FAX (541) 296-6657



NOTE:

"THIS MAP IS NOT INTENDED TO PROVIDE DIMENSIONS OR LOCATIONS OF PROPERTY OWNERSHIP LINES."

W.O. #12219wr