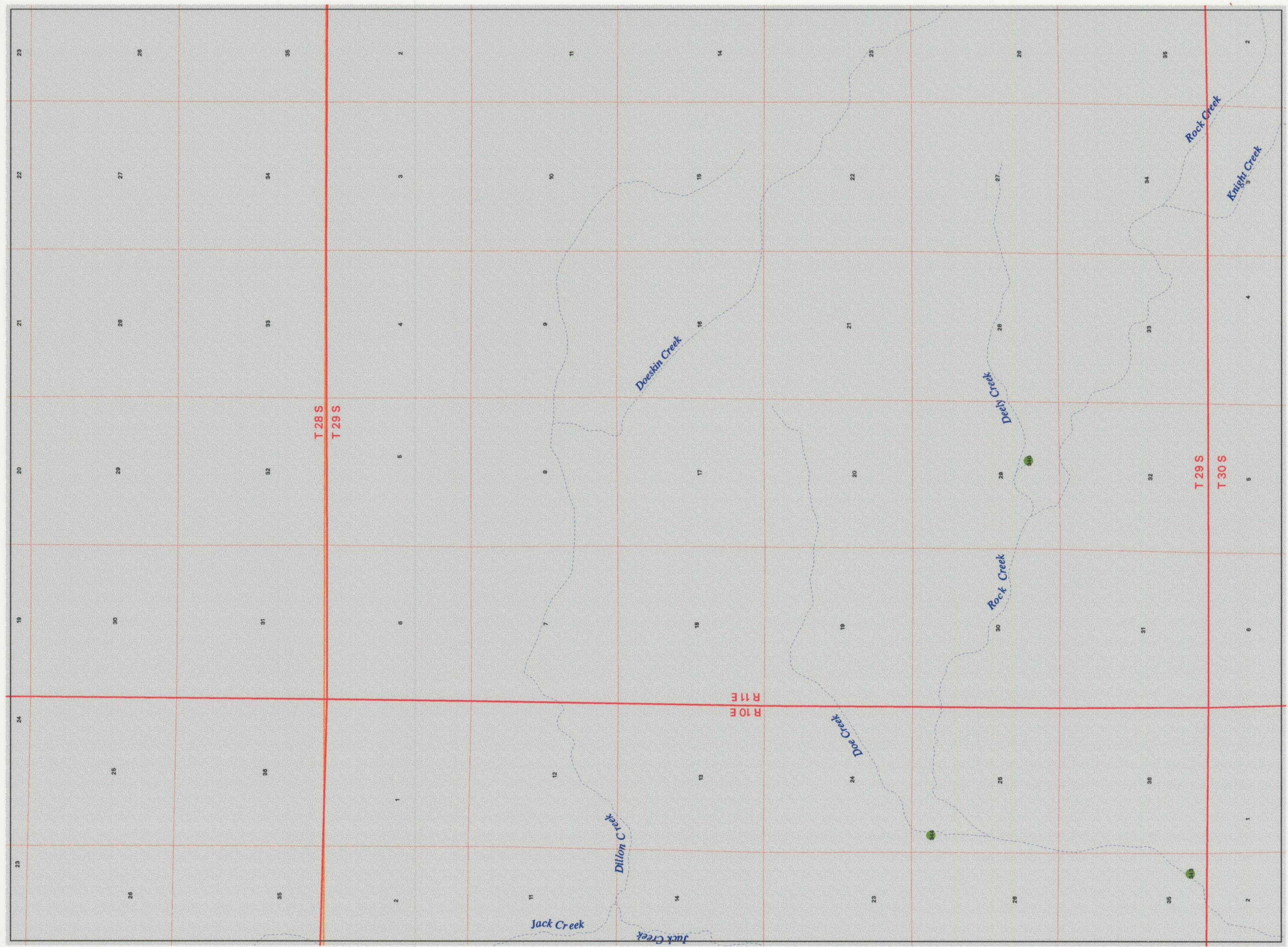


AMENDED BEAR BUTTE CLAIM MAP
AMENDED CLAIM #624

121° 07' 30" 43° 07' 30" 121° 22' 30" 43° 07' 30"


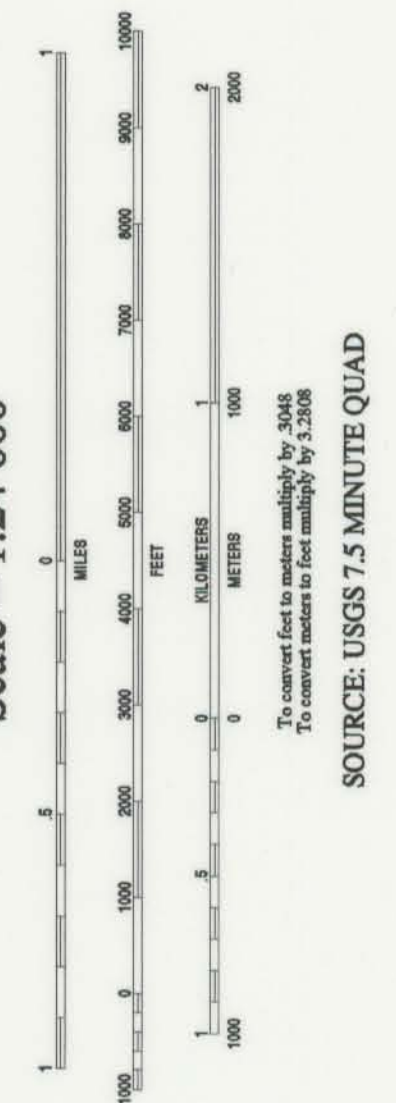


T 28 S
T 29 S

R 10 E
R 11 E

T 29 S
T 30 S

RECEIVED
OCT 01 1999
WATER RESOURCES DEPT.
SALEM, OREGON



- LEGEND
- Major River
 - Minor stream/Tributary
 - Lake, Pond or Marsh Boundary
 - U.S. Highway
 - State Highway
 - Seep-Spring Site
 - Treaty boundary
 - Major Road
 - County Road
 - NF Arterial Road
 - Flow Gage

KLAMATH ADJUDICATION
CLAIM # 624 PAGE # 118