

ASSIGNED.

Name George Sjoquist & Conrad McLanahan
Address Richland, Oregon

Application No. 22590
Permit No. 27779
Certificate No. 23417

FEEES PAID

Date	Amount	Receipt No.
<u>6/5/47</u>	<u>24.00</u>	<u>3155</u>
<u>7/28/47</u>	<u>0.10</u>	<u>CJ 199</u>
	B. P. Fee	
<u>9/5/57</u>	\$1 Cert. Fee	<u>13220</u>

Stream Index, Page No. 9-26

Date filed May 31, 1947
Priority May 31, 1947
Action suspended until

Part
Canceled Sp. Or. Vol. 51 P. 423

FEEES REFUNDED

Date	Amount	Check No.
------	--------	-----------

ASSIGNMENTS

Returned to applicant
Date of approval July 3, 1947

Date	To Whom	Address	Volume	Page
<u>Aug. 19, 1907</u>	<u>Idaho Power Co.</u>	<u>Boise Idaho</u>	<u>3</u>	<u>1222</u>

CONSTRUCTION

Date for beginning July 3, 1948
Date for completion October 1, 1949
Extended to
Date for application of water October 1, 1950
Extended to

REMARKS

1.73 cts from Powder River (Snake River) for the irrigation of 93.6 acres.

PROSECUTION OF WORK

Form "A" filed See letter ^{April 15, 1948} 10-19-47
Form "B" filed July 28, 1949
Form "C" filed July 28, 1949

FINAL PROOF

Blank mailed August 18, 1949 APR 3 1957
Proof received
Date certificate issued NOV 20 1957

NOTICE OF BEGINNING OF CONSTRUCTION

I, George Siquist & Conrad McClanahan, the holder of Permit No. 17779 to appropriate the public waters of the state of Oregon, began the actual construction of the works described therein on the 5th day of August, 1949.

Remarks: The appropriator should state the manner of beginning construction work, number of men employed, the amount of work completed up to the date of this statement, and any additional information which may tend to show the beginning of work in good faith.

IN WITNESS WHEREOF, I have hereunto set my hand this 11th day of August, 1949.

George Siquist & Conrad McClanahan (Signature of Applicant) Rickland Oregon (Address)

Fill out, detach, and mail to the State Engineer, Salem, Oregon, when construction work is begun.

STATE PRINTING DEPT.

NOTICE OF COMPLETION OF CONSTRUCTION

I, George Siquist & Conrad McClanahan, the holder of Permit No. 17779 to appropriate the public waters of the state of Oregon, completed the construction of the works described therein on the 26th day of May, 1949.

Remarks: In order to apply the water properly on the land we had to increase the pumping capacity on pump No. 1 to 600 gal per min. and pump No. 2 to 700 gal per min.

IN WITNESS WHEREOF, I have hereunto set my hand this 25th day of July, 1949.

George Siquist & Conrad McClanahan (Signature of Applicant) Rickland Oregon (Address)

Fill out, detach, and mail to the State Engineer, Salem, Oregon, when construction work is completed.

IMPORTANT—This form is a notice to the State Engineer that permittee is ready to make final proof to the extent to which the water has actually been applied to the intended use under the terms of the permit.

NOTE: In the case of an irrigation permit, this Form C should not be mailed to the State Engineer until all of the land described in the permit, which it is intended to irrigate under this permit at any time, has actually been irrigated.

NOTICE OF COMPLETE APPLICATION OF WATER TO A BENEFICIAL USE

I, George Siquist & Conrad McClanahan, the holder of Permit No. 17779 to appropriate the public waters of the state of Oregon, completely applied the waters to a beneficial use in accordance with the terms of said permit, on the 25th day of June, 1949.

Remarks: The 93.6 acres described in the permit has been completely irrigated.

IN WITNESS WHEREOF, I have hereunto set my hand this 25th day of July, 1949.

George Siquist & Conrad McClanahan (Signature of Applicant) Rickland Oregon (Address)

AFFIDAVIT

STATE OF OREGON)
) S.S.
COUNTY OF BAKER)

We, Idaho Power Company, a corporation, being duly sworn, do depose and say as follows:

1. Are the owners of the property described as follows:

The South half of the Southeast quarter of Section 25, and the North half of the North half of Section 36, all in Township 9 South of Range 45 East of the W.M.

2. The following-described water right is appurtenant to the property described in the attached deed:

Certificate Number: 23417

Priority Date: May 31, 1947

Source: Powder River

Rate: 0.91 cfs

Purpose: Irrigation

Place of Use:


21.4 acres in the SE¼ SE¼, Section 25, 16.6 acres in the NE¼ NE¼, 4.1 acres in the NE¼ NW¼, Section 36, Township 9 South, Range 45 East, W.M.;

3. Have abandoned any and all right, title and interest in the above-described water right and request said right be canceled.


DATED Aug. 25, 1995

ROBERT W. STANMAN
NAME OF AFFIANT (PRINTED)

NAME OF AFFIANT (PRINTED)



SIGNATURE OF AFFIANT



SIGNATURE OF AFFIANT

Subscribed and sworn to before me this 25th day of August, 1995.

Lucy J. Chambers
Notary Public for the State of Idaho
Residing at Osama
My Commission Expires 12-21-97

Abstract of Permit No. 17779

Application No. 22590

Certificate No. 23417

Name Idaho Power Co.
1220 Idaho Street
Address Boise, Idaho

Source of water supply Powder River, a tributary of Snake River

Use Irrigation

Point of diversion #1-50' N & 1275' E from the S $\frac{1}{2}$ cor. of Sec. 25, #2-275' S & 50' E from the NW cor. of Sec. 36, being within #1

Number of acres SW $\frac{1}{4}$ SE $\frac{1}{4}$, Sec. 25, #2- NW $\frac{1}{4}$ NW $\frac{1}{4}$, Sec. 36, T 9 S, R 45 E, W.M., in the county of Baker.

93.6

DESCRIPTION OF LAND TO BE IRRIGATED OR PLACE OF USE

Twp.	Range	Sec.	NE $\frac{1}{4}$				NW $\frac{1}{4}$				SW $\frac{1}{4}$				SE $\frac{1}{4}$			
			NE $\frac{1}{4}$	NW $\frac{1}{4}$	SW $\frac{1}{4}$	SE $\frac{1}{4}$	NE $\frac{1}{4}$	NW $\frac{1}{4}$	SW $\frac{1}{4}$	SE $\frac{1}{4}$	NE $\frac{1}{4}$	NW $\frac{1}{4}$	SW $\frac{1}{4}$	SE $\frac{1}{4}$	NE $\frac{1}{4}$	NW $\frac{1}{4}$	SW $\frac{1}{4}$	SE $\frac{1}{4}$
9 S	45 E	25																
		36	33.6	7.8			20.6	12.2										21.
			17				12.5											

Priority date May 31, 1947

Amount of water 1.73 c.f.s. measured at the point of diversion

Time limit to begin construction July 3, 1948

Time limit to complete construction 10/1/49 extended to extended to

Time limit to completely apply water 10/1/50 extended to extended to

Remarks: This appropriation shall be limited to 1/40th of one cubic foot per second or its equivalent for each acre irrigated and shall be further limited to a diversion of not to exceed 3 $\frac{1}{2}$ acre feet per acre for each acre during the irrigation season of each year, and shall conform to a reasonable rotation system as may be ordered by the proper state authority.

JLH

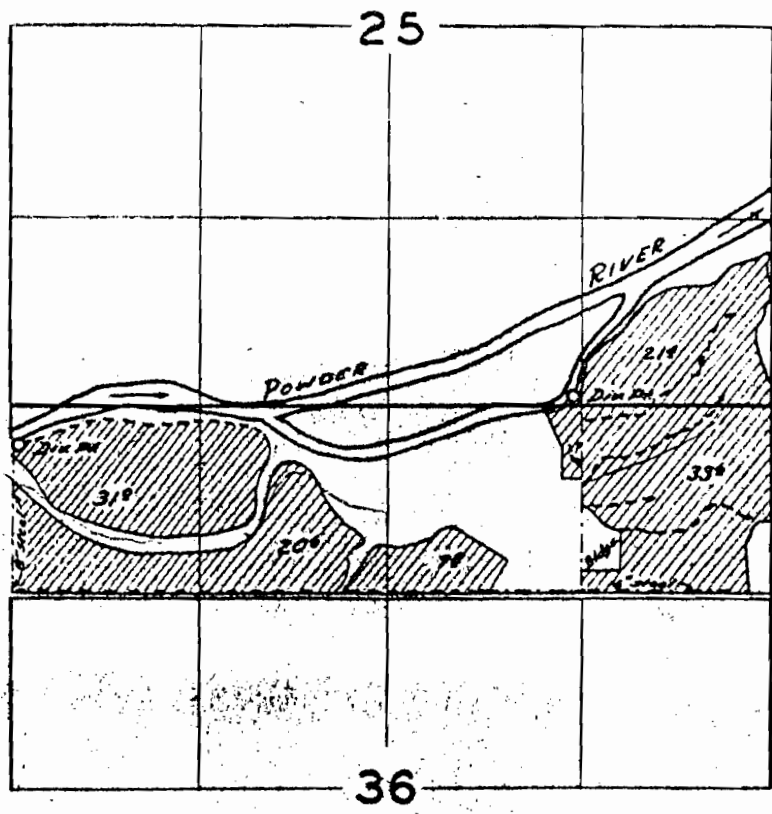
hw

Powder River

Basin 9 Vol 2

1/2 50.50

T.9 S. R. 45 E. W.M.



FINAL PROOF SURVEY
UNDER

Application No. 22590... Permit No. 17779....

IN NAME OF

George S. Jorgensen & Concord McClanahan

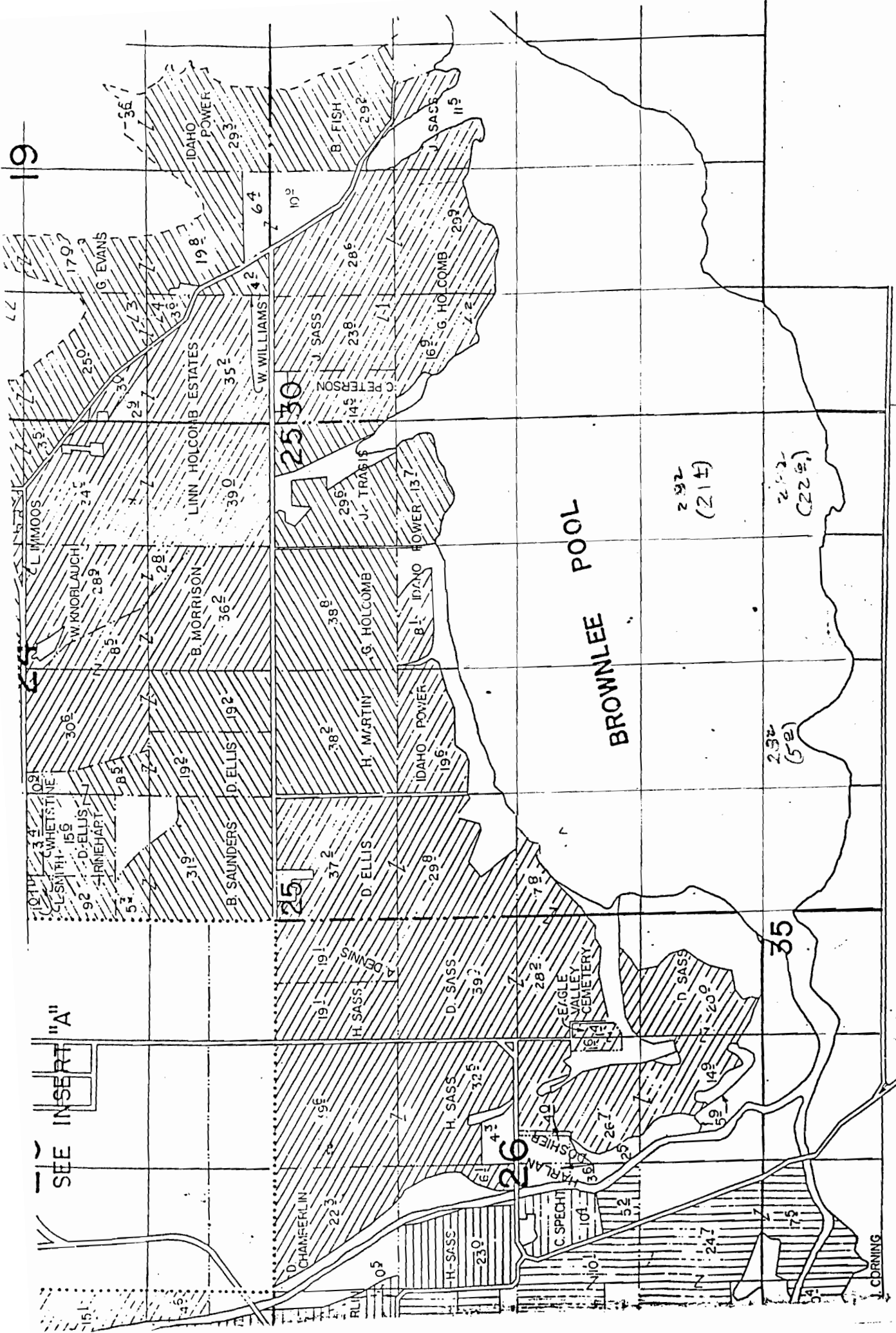
Surveyed June 2, 1956, by *M. Bish*.....

DALY CR. RANCH

PARTLY UNDER BROWNLEE BACKWATER **SEE 2ND 78**

SEE INSERT "A"

19



BROWNLEE POOL

25 30

25 1

26

35

232 (214)

232 (52)

232 (224)

J. CORNING

STATE OF OREGON
COUNTY OF BAKER
CERTIFICATE OF WATER RIGHT

THIS CERTIFICATE ISSUED TO

DALY CREEK PASTORAL, CO.
P.O. BOX 29
GLENBROOK, NV 89413

confirms the right to use the waters of POWDER RIVER, a tributary of SNAKE RIVER for IRRIGATION of 51.5 acres of land.

This right was perfected under Permit 17779. The date of priority is MAY 31, 1947. This right is limited to 0.95 CUBIC FEET PER SECOND or its equivalent in case of rotation.

The points of diversion are located as follows:

#1 - 50 feet North and 1275 feet East from the S $\frac{1}{4}$ corner of Section 25, #2 - 275 feet South and 50 feet East from the NW corner of Section 36, being within #1 - SW $\frac{1}{4}$ SE $\frac{1}{4}$, SECTION 25, #2 - NW $\frac{1}{4}$ NW $\frac{1}{4}$, SECTION 36, TOWNSHIP 9 SOUTH, RANGE 45 EAST, W.M.

The amount of water used for irrigation, together with the amount secured under any other right existing for the same lands, is limited to a diversion of ONE-FORTIETH of one cubic foot per second or its equivalent for each acre irrigated and shall be further limited to a diversion of not to exceed 3.5 acre feet per acre for each acre irrigated during the irrigation season of each year.

The use shall conform to such reasonable rotation system as may be ordered by the proper state officer.

A description of the place of use to which this right is appurtenant is as follows:

NE $\frac{1}{4}$ NE $\frac{1}{4}$	17.0 ACRES
NW $\frac{1}{4}$ NE $\frac{1}{4}$	7.8 ACRES
NE $\frac{1}{4}$ NW $\frac{1}{4}$	16.5 ACRES
NW $\frac{1}{4}$ NW $\frac{1}{4}$	10.2 ACRES

SECTION 36
TOWNSHIP 9 SOUTH, RANGE 45 EAST, W.M.

This certificate describes that portion of the water right confirmed by certificate 23417, issued in the name of IDAHO POWER COMPANY, State Record of Water Right Certificates, NOT modified by the provisions of an order of the Water Resources Director entered on _____ approving a petition by the Daniel L. Forsea and Sons, Inc. under ORS 541.329.

The issuance of this superseding certificate does not confirm the status of the water right in reference to ORS 540.610 pertaining to forfeiture or abandonment.

The right to the use of the water for the above purposes is restricted to beneficial use on the lands or place of use described. The use confirmed herein may be made only at times when sufficient water is available to satisfy all prior rights, including rights for maintaining instream water rights.

Witness the signature of the Water Resources Director,
affixed _____.

Martha O. Pagel

Recorded in State Record of Water Right Certificates numbered _____ .
23417.vc

BEFORE THE WATER RESOURCES DIRECTOR OF OREGON

BAKER COUNTY

IN THE MATTER OF CANCELLATION)
OF A PORTION OF A WATER RIGHT) ORDER
IN THE NAME OF IDAHO POWER CO.)

An affidavit was received from IDAHO POWER COMPANY, A CORPORATION, the owner of certain land and the water right appurtenant to it. The water right has been abandoned and is requested to be canceled.

The abandoned water right is a portion of the right described by Certificate 23417, State Record of Water Right Certificates. The abandoned water right is for the use of 0.78 cubic foot per second from POWDER RIVER, a tributary of SNAKE RIVER. The date of priority is MAY 31, 1947. The abandoned water right is for IRRIGATION.

A description of the place of use of the abandoned right is as follows:

21.4 acres in the SE¼ SE¼, Section 25, 16.6 acres in the NE¼ NE¼, 4.1 acres in the NE¼ NW¼, Section 36, Township 9 South, Range 45 East, W.M.

ORS 540.621 provides: "Whenever the owner of a perfected and developed water right certifies under oath to the Water Resources Commission that the water right has been abandoned by the owner and that the owner desires cancellation thereof, the commission shall enter an order canceling the water right."

NOW, THEREFORE, it is ORDERED that the portion of the water right described herein is canceled. It is FURTHER ORDERED that Certificate 23417 is canceled and a new certificate be issued for that portion of the water right NOT involved in this proceeding.

WITNESS the signature of the Water Resources Director, affixed _____.

Martha O. Pagel, Director

Recorded in Special Order Volume , Page .

IDAHO POWER COMPANY

DESCRIPTION	ORDER NO.	INVOICE NO.	INV. DATE	GROSS	NET
-------------	-----------	-------------	-----------	-------	-----

Recording fee for the proof of water appropriation on
the property purchased from George Sjoquist and Conrad
McClanahan in the Brownlee backwater 1.00

1805-15M-6-86

DETACH THIS STATEMENT BEFORE DEPOSITING CHECK

IDAHO POWER COMPANY

DESCRIPTION	ORDER NO.	INVOICE NO.	INV. DATE	GROSS	NET
-------------	-----------	-------------	-----------	-------	-----

Payment for the assignment of Water Right Permit No 17779,
from George Sjoquist and Conrad McClanahan 1.00

APR 1977
S. J. SJOQUIST
SALES
Sam

3/11/77

1805-15M-6-86

DETACH THIS STATEMENT BEFORE DEPOSITING CHECK

STATE OF OREGON
COUNTY OF BAKER
CERTIFICATE OF WATER RIGHT

This Is to Certify, That IDAHO POWER CO.

of 1220 Idaho Street, Boise, State of Idaho, has made proof to the satisfaction of the STATE ENGINEER of Oregon, of a right to the use of the waters of Powder River a tributary of Snake River for the purpose of irrigation under Permit No. 17779 of the State Engineer, and that said right to the use of said waters has been perfected in accordance with the laws of Oregon; that the priority of the right hereby confirmed dates from May 31, 1947

that the amount of water to which such right is entitled and hereby confirmed, for the purposes aforesaid, is limited to an amount actually beneficially used for said purposes, and shall not exceed 1.73 cubic feet per second

or its equivalent in case of rotation, measured at the point of diversion from the stream. The point of diversion is located in the SW $\frac{1}{4}$ SE $\frac{1}{4}$, Section 25, NW $\frac{1}{4}$ NW $\frac{1}{4}$, Section 36, Township 9 South, Range 45 East, W.M.

The amount of water used for irrigation, together with the amount secured under any other right existing for the same lands, shall be limited to one-fortieth of one cubic foot per second per acre, or its equivalent for each acre irrigated and shall be further limited to a diversion of not to exceed 3 $\frac{1}{2}$ acre feet per acre for each acre irrigated during the irrigation season of each year,

and shall conform to such reasonable rotation system as may be ordered by the proper state officer.

A description of the place of use under the right hereby confirmed, and to which such right is appurtenant, is as follows:

- 21.4 acres in the SE $\frac{1}{4}$ SE $\frac{1}{4}$ Section 25
 - 33.6 acres in the NE $\frac{1}{4}$ NE $\frac{1}{4}$
 - 7.8 acres in the NW $\frac{1}{4}$ NE $\frac{1}{4}$
 - 20.6 acres in the NE $\frac{1}{4}$ NW $\frac{1}{4}$
 - 10.2 acres in the NW $\frac{1}{4}$ NW $\frac{1}{4}$ Section 36
- Township 9 South, Range 45 East, W.M.

The right to the use of the water for the purposes aforesaid is restricted to the lands or place of use herein described.

WITNESS the signature of the State Engineer, affixed

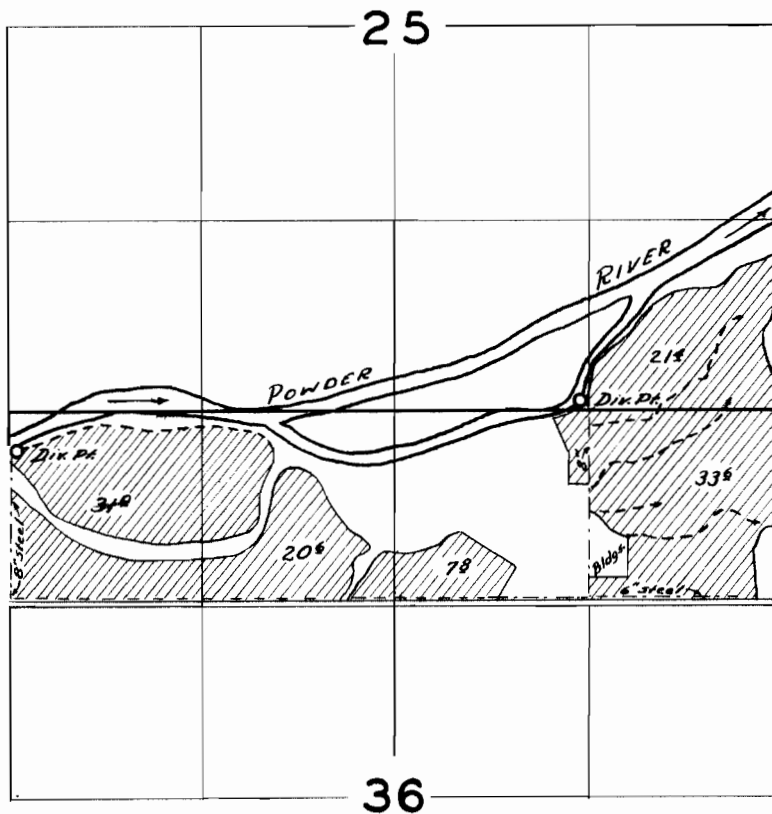
this 20th day of November, 1957

LEWIS A. STANLEY
State Engineer

Recorded in State Record of Water Right Certificates, Volume 16, page 23417.

These lands may be covered in part by Brownlee Reservoir See H.E. License File

T. 9 S. R. 45 E. W. M.



FINAL PROOF SURVEY
UNDER

Application No. 22590... Permit No. 17779...
IN NAME OF

George Sjaquist & Conrad McClanahan

Surveyed June 2, 1956, by *M. Bish*.....

BBB-9N-72

C.B.

BBB-9N-72

Permit No. 17779

Application No. 22590

County BAKER

Proof of Appropriation of Water

Photo Survey
June 2 '56
M.B.

1. Name George Sjoquist & Conrod McClannahan 2. Address Richland, Oregon
3. Source of supply Powder River ✓
Tributary of Snake
4. Amount of water 1.73 c.f.s. 5. Priority date May 31, 1947
6. Use Irrigation

This appropriation shall be limited to 1/40 th of one cubic foot per second or its equivalent for each acre irrigated, and shall be still further limited to a diversion of not to exceed 1.73 c.f.s., and shall be subject to such reasonable rotation system as may be ordered by the proper state officer.

7. Location of point of diversion, ^{SW 1/4 SE 1/4} ~~SE 1/4 SE 1/4~~ Sec. 25, Twp. 9 S., Range 45 E., W. M. (Legal Subdivision) NW 1/4 NW 1/4 Sec. 36
8. The description of land given below corresponds to that found in your permit covering land to be irrigated, or, if for other purposes, the place of use.

Township	Range	Section	Forty-acre Tract	No. Acres Described in Permit	No. Acres Actually Irrigated
9 S.	45 E.W.M.	36	NW 1/4 NW 1/4 36	11	31.0 12.1
			NE 1/4 NW 1/4 36	12	20.6 ✓
			NW 1/4 NE 1/4 36	12	7.8 ✓
			NE 1/4 NE 1/4 36	37	33.6 ✓
		25	SE 1/4 SE 1/4 25	21.6	21.4 ✓
				<u>93.6</u>	<u>114.4</u>

~~The Pumps are both Electrically operated one rated at 450 Gal. per min, the other at 350 Gal.~~
~~The water is to be pumped all together from Powder river, as shown on map.~~

REPORT OF PERSON MAKING INSPECTION

(For use by Representative of State Engineer)

I, Myron Bish, do hereby certify that I have made an inspection of the works described herein and in Permit No. 17779, on the 2 day of June, 1956 and found the foregoing statements and descriptions of works to be accurate. In my opinion the appropriation has been completed to the extent of _____ and I recommend the issuance of water right certificate for this amount. (Quantity of water in second-feet or acre-feet)

NOTICE TO INSPECTORS

If conditions do not justify the above report by you, please return the proof without your signature, with a full report by letter.

Myron Bish
(Name)
Field Engineer
(Title)

West #1 Pump - WH 20hp 3ph 1725 RPM
Pacific model 4B-L Dir Cent 4x5

East #2 Pump GE 15hp 3ph 1745 RPM
~~Pacific model~~ American Marsh size 3B Type RD
Dir. Cent. 3x4

Pipe 6 & 8 in iron as shown on map

Lift - 44 ft disc.

Crop - Hay

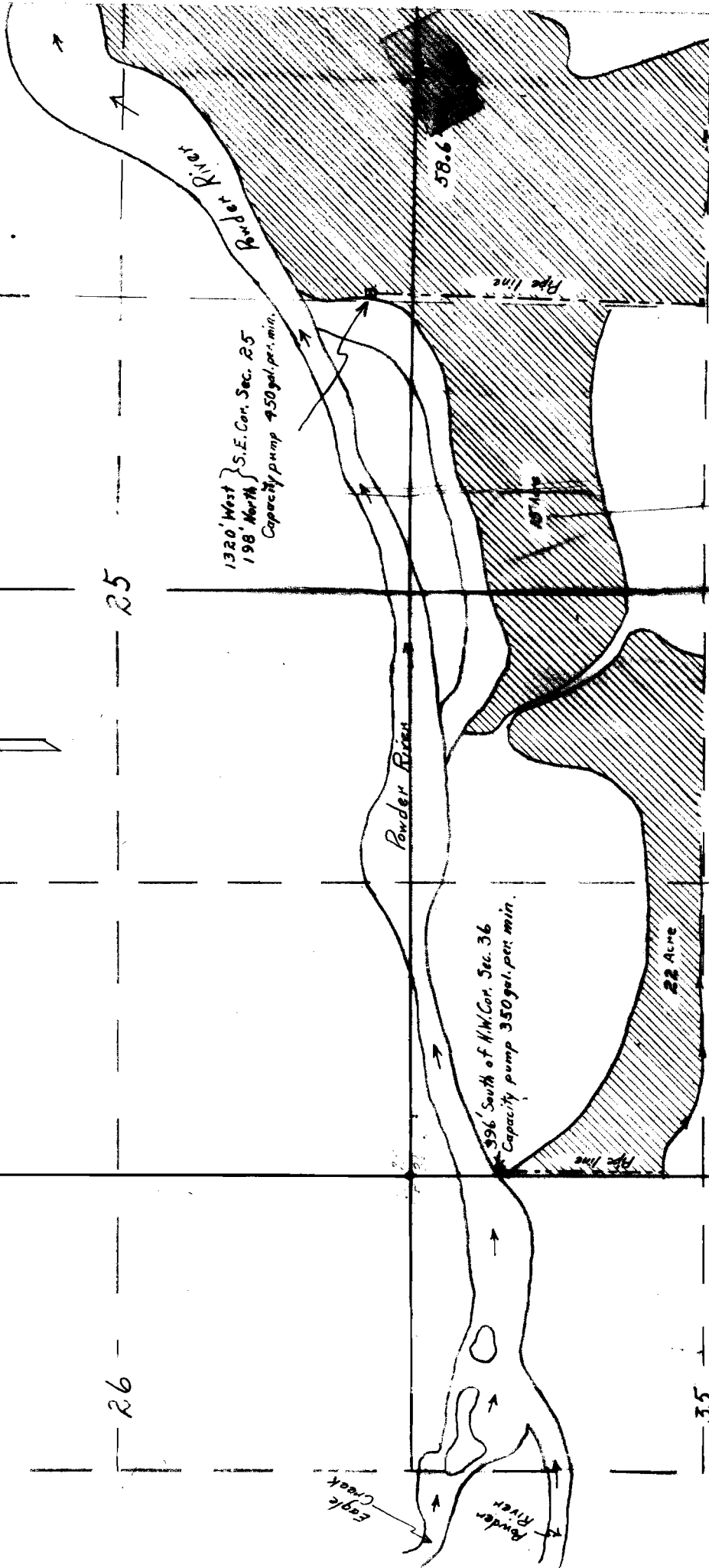
Pump into ditches & flood irrig.

Township 9 S, Range 45 E, W.M.



26

25



36

35

RECEIVED

RECEIVED

2259

George Sjoquist
Commod M.E. Chasman

STATE ENGINEER'S RECEIPT AND STATEMENT
STATE OF OREGON

No 3055

RECEIVED FROM George Sjoquist and Conrad McClanahan (check from Salem, Oregon, June 3, 1947 George K. Sjoquist)
Postoffice address Richland, Oregon

The sum of - - Twenty-four and 00/100 - - - - - Dollars (\$ 24.00)

FUND	ON WHAT ACCOUNT	AMOUNT
State Engineer	Application	24.00

Examination \$ 5.00	Application No. 22590	Copying \$
Recording \$ 19.00	Permit . . No.	Certification \$
Blue printing \$	Claim . . . No.	Miscellaneous recording . \$
Recording certificates . . \$	Project . . . No.	Adjudication fee . . . \$
Transfer fee \$		Proof and entry fee . . \$
Annual license fee . . . \$		Other fees note here with full statement
Penalty \$		
Filing fee \$		
Investigation fee . . . \$		
License fee \$		
Miscellaneous fees . . . \$		

Received payment.

Charles E. Sticklin
State Engineer

NOTE—State Engineer is also a member of and secretary of the Hydroelectric Commission of Oregon and secretary of the State Reclamation Commission.
STATE PRINTING DEPT.

Permit No. 17779

Application No. 22590

County Baker

Proof of Appropriation of Water

1. Name Idaho Power Co
~~George Sjoquist & Conrad McClannahan~~
2. Address 1220 Idaho St
~~Richland, Oregon Boise Idaho.~~
3. Source of supply Powder River
 Tributary of Snake River
4. Amount of water 1.73 cfs and 3 1/2 a.f. 5. Priority date May 31, 1947
6. Use irrigation 1/40th/and shall be still further limited to a diversion of not to exceed 1.73 cfs.
7. Location of point of diversion SW 1/4 SE 1/4 Sec. 25, Twp. 9 S, Range 45 E, W. M. 36
(Legal Subdivision)
8. The description of land given below corresponds to that found in your permit covering land to be irrigated, or, if for other purposes, the place of use.

Township	Range	Section	Legal Subdivision	No. Acres Actually Irrigated
Willamette Meredian				
9 S	45 E	25	SE 1/4 SE 1/4	21.4
		36	NE 1/4 NE 1/4	33.6
			NW 1/4 NE 1/4	7.8
			NE 1/4 NW 1/4	20.6
			NW 1/4 NW 1/4	10.2
				<u>93.4</u>

I have read the above and foregoing proof of appropriation of water; I know the contents thereof, and that the facts therein stated are true.

IN WITNESS WHEREOF, I have hereunto set my hand this 10 day of June,

1957.

George Sjoquist
Conrad McClannahan



IDAHO POWER COMPANY
BOISE, IDAHO

September 4, 1957

Mr Lewis A Stanley
State Engineer
Water Resources Department
Salem, Oregon

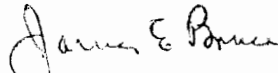
Dear Mr Stanley:

Application No 22590

I am forwarding herewith the certificate recording fee of \$1.00 to cover the recording of the certificate of water right in the county clerk's office, Baker County, Oregon.

We will expect to receive the confirming certificate after it has been recorded.

Very truly yours,


James E Bruce
Attorney

aw

Enclosure

IDAHO POWER COMPANY

BOISE, IDAHO

August 16, 1957

State of Oregon
State Engineer
Water Resources Department
Salem, Oregon

RECEIVED
AUG 16 1957
STATE ENGINEER
SALEM, OREGON

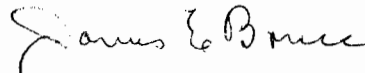
Attention: Mr Trevor Jones, Assistant

Re: Your File No 22590

Gentlemen:

I am forwarding herewith assignment of Permit from George Sjoquist and Conrad McClanahan to Idaho Power Company. This assignment of permit was inadvertently omitted from the letter when we forwarded the check in the amount of \$1.00.

Very truly yours,



James E Bruce
Attorney

JEB:mw
Enclosure

August 30, 1957

Mr. James E. Bruce, Attorney
Idaho Power Company
1220 Idaho Street
Boise, Idaho

Re: Application No. 22590

Dear Mr. Bruce:

The assignment of water right forwarded with your letter of August 16 has been recorded in the Miscellaneous Records of the State Engineer and is being returned to you herewith.

If you will now submit the certificate recording fee of \$1.00 for having the certificate of water right recorded in the county clerk's office of Baker County, we will be able to issue the confirming certificate. After the certificate has been recorded in the county records it will be forwarded to you.

Very truly yours,

LEWIS A. STANLEY
State Engineer

By
Trevor Jones, Assistant

TJ:VR
Enc.

June 14, 1957

Idaho Power Company
1220 Idaho Street
Boise, Idaho

Gentlemen:

Mr. George Sjoquist has notified us that Idaho Power Company now owns lands formerly belonging to him in the N $\frac{1}{4}$ of Section 36 and the SE $\frac{1}{4}$ SE $\frac{1}{4}$, Section 25, Township 9 South, Range 45 East, W. T.

Permit No. 17779 was issued to George Sjoquist and Conrad McClanahan describing the appropriation of the waters of Powder River for irrigation of 93.4 acres in the N $\frac{1}{4}$ of Section 36 and the SE $\frac{1}{4}$ SE $\frac{1}{4}$, Section 25. The use of water under this permit was made and Mr. Sjoquist submitted the final proof form necessary before the confirming certificate is issued, however he did not submit the certificate recording fee of \$1.

If this land now belongs to Idaho Power Company and the area in question will be flooded as result of dam construction no purpose would be served by confirming the right by issuance of the certificate.

Mr. Sjoquist requests that future correspondence be addressed to you, however we are required to correspond with the record holder of the permit and unless an assignment of the right is submitted we are required to correspond with Mr. Sjoquist and Mr. McClanahan.

If the land does belong to Idaho Power Company we would appreciate a letter to that effect and also including the information as to whether or not the company has any interest in maintaining any part of this right.

Very truly yours,

LEWIS A. STANLEY
State Engineer

By
Trevor Jones, Assistant

TJ:ld



IDAHO POWER COMPANY

BOISE, IDAHO

June 18, 1957

State of Oregon
State Engineer
Water Resources Department
Salem, Oregon

Attention: Trevor Jones, Assistant State Engineer

Re: Your File No 22540

Gentlemen:

You recently wrote to us with respect to certain property formerly owned by George Sjoquist, which properties have been purchased by Idaho Power Company. This property was purchased approximately a year ago, however, it is still under lease to Mr Sjoquist and his assigns until the end of this calendar year. The Idaho Power Company is interested in maintaining a portion of the Sjoquist right since a substantial portion of the land will be above the water line, and we anticipate trading this property to Mr Hankins, an adjoining neighbor.

I would appreciate hearing from you with respect to this, and if it is necessary to forward this recording fee of a dollar, please inform me and we will immediately remit.

Very truly yours,

James E Bruce
Attorney

JEB:mjr



IDAHO POWER COMPANY
BOISE, IDAHO

June 26, 1957

State of Oregon
State Engineer
Water Resources Department
Salem, Oregon

Attention: Mr Trevor Jones, Assistant State Engineer

Gentlemen:

Re: File No 22590


I have forwarded the assignment that you sent to us to Mr Sjoquist and Mr McClanahan, and as soon as I have received this back from them, we will submit it to you for issuance of the certificate.

Very truly yours,

A handwritten signature in cursive script that reads "James E Bruce".

James E Bruce
Attorney

JEB:mjr



STATE OF OREGON
STATE ENGINEER
WATER RESOURCES DEPARTMENT
SALEM

REFER TO
FILE NO. 22590

June 4, 1957

George Sjoquist &
Conrad McClannahan
Richland, Oregon

Gentlemen:

On April 3, 1957, we mailed you the final proof papers in connection with the incomplete water right represented by your Permit No. 17779 granting a right to the use of 1.73 cubic foot of water per second from Powder River for irrigation, together with instructions that the form was to be signed and returned to this office accompanied by the certificate recording fee in the amount of \$1.

To date this form has not been received nor has any correspondence regarding it. This is to notify you that unless we receive the signed final proof form and the certificate recording fee within thirty days from the date of this letter we will be required to take steps toward the cancellation of this permit.

Very truly yours,

LEWIS A. STANLEY
State Engineer

By *Trevor Jones*
Trevor Jones, Assistant

ld

Mr Trevor Jones State Engineer

Dear Sir Sorry that this was not completed before. Will you please in the future correspond with Delta Power Corp as they now are the new owners of this Bend over

but if that land will be under water
as part of the Storage basin. About
60 acres of the upper land will come
under the new appropriation.

Yours truly

George Spangul

Daniel B. Batts
Oregon

June 4, 1957

George Sjoquist &
Conrad McClannahan
Richland, Oregon

Gentlemen:

On April 3, 1957, we mailed you the final proof papers in connection with the incomplete water right represented by your Permit No. 17779 granting a right to the use of 1.73 cubic foot of water per second from Powder River for irrigation, together with instructions that the form was to be signed and returned to this office accompanied by the certificate recording fee in the amount of \$1.

To date this form has not been received nor has any correspondence regarding it. This is to notify you that unless we receive the signed final proof form and the certificate recording fee within thirty days from the date of this letter we will be required to take steps toward the cancellation of this permit.

Very truly yours,

LEWIS A. STANLEY
State Engineer

By
Trevor Jones, Assistant

ld

August 3, 1949

Messrs. George Sjoquist &
Conrad McClanahan
Richland, Oregon

Dear Gentlemen:

This will acknowledge receipt of Forms B and C, being notices of the completion of construction and complete application of water under your Permit No. 17779.

Pursuant to your reports and in line with the general practice of this office, a survey will be made at a later date for the purpose of checking the acreage actually irrigated. After this survey, proof may be made by you and certificate issued covering the lands which the survey shows to have been irrigated, and any lands described in your permit that have not been irrigated will be automatically eliminated from your water right.

In the meantime, the permit which you hold will be valid evidence of your water right.

Very truly yours,

CHAS. E. STRICKLIN
State Engineer

By
Ed K. Humphrey, Assistant

EKII:dh

July 20, 1949

George Sjoquist & Conrad McClanahan
Richland, Oregon

Gentlemen:

This will acknowledge receipt of your letter of July 14 reporting progress under your permit No. 17779.

When all proposed construction under your permit has been completed the enclosed form B should be filled out and submitted to the State Engineer.

When water has been completely applied as proposed the enclosed form C should be executed and mailed to this office. Complete application of water under your permit means the actual irrigation of all of the 93.6 acres described in the permit that you intend to irrigate at any time.

Very truly yours,

CH. S. E. STRICKLIN
State Engineer

By
Ed K. Humphrey, Assistant

EKH:ems

Enc. 2

April 3, 1957

George Sjoquist &
Conrod McClannahan
Richland, Oregon

Gentlemen:

We are enclosing herewith for completion, final proof in connection with the incomplete water right represented by your Permit No. 17779 granting a right to the use of 1.73 cfs of the waters of Powder River, for irrigation.

The data contained in the proof, which is based on an inspection and survey of your project made by a representative of this department, defines the extent to which your water right has been completed within the terms of your Permit. The proof should be dated and signed by you on the second sheet under the Affidavit of Appropriator and returned to this office.

Upon receipt of the proof, properly executed and accompanied by the statutory fee of \$1, a Certificate of Water Right will be issued confirming the rights thereunder and, after being recorded in the records of Baker County, will be forwarded to you.

In the interest of economy and due to the fact that your completed project was examined by a representative of this department, it is not necessary that your signature be made before a Notary Public, nor that the signatures of witnesses be affixed to the proof.

Yours very truly,

Lewis A. Stanley
LEWIS A. STANLEY
State Engineer

Form 117
mb
Enclosure

GEORGE K. SJOQUIST
Route 1
Richland, Oregon

July 14-49

✓ State Engineer
✓ Lem Oregon

RECEIVED
JUL 14 1949
STATE ENGINEER
RICHLAND, OREGON

Dear Sir:-

This is to inform you
that the irrigation con-
struction under our
permit no 17779 has been
completed and both are
now in use -

Truly yours
Geo Sjoquist &
Conrad McElanahan

September 10, 1948

George Sjoquist & Conrad McClanahan
Richland, Oregon

Gentlemen:

This will acknowledge receipt of and thank you for your report of progress under your Permit No. 17779, which report shows satisfactory progress according to the terms of your permit, which terms require that construction be completed on or before October 1, 1949 and the water in question applied to the proposed use, namely the irrigation of 93.6 acres, on or before October 1, 1950.

Very truly yours,

CHAS. E. STICHLIN
State Engineer

by
Ed K. Humphrey, Assistant

EKM:dh

Richland Oregon Sept-7-1948

State Engineer

Water Resources Department

Salem Oregon

RECEIVED
STATE ENGINEER
WATER RESOURCES DEPARTMENT
SALEM, OREGON
SEP 10 1948

Dear Sir, In regards to my water permit ²¹²¹⁷⁷⁹⁹ for Pumping from Powder River, We have completed project #1 and have applied the water on the land successfully. on pump #2 we have applied the water on the land all but about 14 acres, the reason this project is not finished is because we have not been able to get any more pipe. But we are in hopes that we will have this completed by spring.

Please inform me if this will meet with your approval yours Truly

George Sjogren and
Corvair McClanahan Richland Ore.

April 6, 1948

George Sjoquist & Conrad McClanahan
Richland, Oregon

Gentlemen:

This will acknowledge receipt of your letter of March 31 transmitting a report of beginning of construction under your Permit No. 17779.

The report has been filed and your permit is in good standing until October 1, 1949, when under its terms construction should be completed.

In answer to your question, it is not necessary that you return your permit to this office.

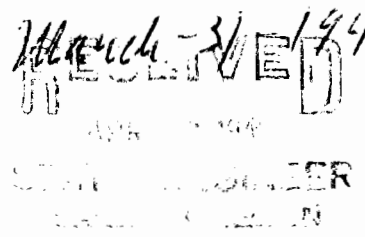
Very truly yours,

CHAS. E. STRICKLIN
State Engineer

By
Ed K. Humphrey, Assistant

EKL:mjo

Richland Oregon March 31/1948



Dear E. Stricklin

State Engineer Salem Oregon

Dear Sir On October 22-1947
I reported to your office, and which
was acknowledged by your assistant
Mr. Ed K. Humphrey, that it would be
necessary to increase the water used
from the estimated capacity of 1.78 sec ft
for the two pumps to 2.56 sec ft
and it was also necessary to increase
the top. Ratings from 7 1/2 to 10 hp and from
10 to 20 hp on the second unit, this was
done after it was found to be impractical
to get the water over the land in proper
time. I have completed one pipe line
of 600 ft, and have started the other line
and intend to complete that in May, 1948
The Idaho Power Company have completed

the Power has to the two units.
I have the Pumping units on hand and
should be ready to inaugurate the opening.
Hope this will meet with your approval
and will it be best to send the Permit
No 17779 back for correction.

Yours Truly

Henry S. Jorgensen
& Conrad McClanahan
Richard Oregon

October 22, 1947

George Sjoquist and
Conrad McClanahan
Richland, Oregon

Gentlemen:

This will acknowledge receipt of your letter of October 19, reporting changes in equipment to be used under your Permit No. 17779.

Very truly yours,

CHAS. E. STRICKLIN
State Engineer

By
Ed K. Humphrey, Assistant

EKH:RN

Richland Oregon Oct. 19-47

State Engineer

Water Resources Department

Salem Oregon

RECEIVED
OCT 21 1947
STATE ENGINEER
SALEM, OREGON

Dear Sir In regards to my permit No 17779 and your file No 22590 The pump unit No 1 which was rated at 350 gal per min. I have completed the pipe line and applied the water using a 15 hp Wisconsin motor, and find that in place of a 7 1/2 hp Electric motor I will have to increase the power to 10 hp in order to get the water applied in time, this would increase the water to 450 g.p.m.

The Pump unit No 2 which was rated at 10 hp and 450 gal per min, I would like to increase to 650 gal per min, I have just started to work on this project hope this can be changed with out to much trouble
yours truly

George Spigant & Courad McClanahan
Richland Oregon

Richland Oregon June - 8 - 1947

RECEIVED

JUN 10 1947
STATE ENGINEER
SALEM OREGON

Ed K Humphrey

Assistant State Engineer

Dear Sir. On our application
for water to be pumped from
Powder river the water is to
be taken from Powder River
as shown on the Map, what
I stated as supplemental water
from Jayly Creek, is the creek
I normally irrigate from in Early
summer. William T. Larson
signature was my mistake, as
I thought it should be a witness
to the signature. Hope this will
be OK yours very truly George Sjoquist

June 4, 1947

George Sjoquist and
Conrad McClanahan
Richland, Oregon

Gentlemen:

This will acknowledge receipt of your application for a permit to appropriate 1.73 cubic feet of water per second from Powder River for irrigation of 93.6 acres, together with fees in the amount of \$24.00, for which our Receipt No. 3055 is enclosed.

The application has been filed and given No. 22590.

Under Item 1 the source of the proposed appropriation is described as Powder River, while there is a note under "Remarks" indicating that the application is for water from Dayly Creek.

If water is to be diverted for use from Dayly Creek, it should be so noted under Item 1, the quantity required from Dayly Creek should be indicated under Item 2 and the Dayly Creek diversion should be described under Item 4.

If it is desired to appropriate water from Dayly Creek, the Dayly Creek diversion should be shown on the accompanying map.

If William T. Larson is an applicant, his name should appear on the first line of the application. If he is not an applicant, his signature should not appear on the application.

For your convenience in making any changes in your application or map, if such changes are required to properly describe your proposed appropriation, I am returning the application and map herewith, the application being endorsed so that to retain its priority it must be returned to this office on or before July 5, 1947, together with the accompanying map.

Yours very truly,

CHAS. E. STRICKLIN
State Engineer

By
Ed. K. Humphrey, Assistant

EH:rb
Enc. 2

June 10, 1947

Mr. George Sjoquist
Richland, Oregon

Dear Mr. Sjoquist:

This will acknowledge receipt of your letter of June 8 with which you enclosed your completed Application No. 22590 in the name of George Sjoquist and Conrad McClanahan for a permit to appropriate 1.73 second-foot of water from Powder River for irrigation.

The application now appears to be in satisfactory form and is being placed in line for approval and issuance of a permit.

Very truly yours,

CHAS. E. STRICKLIN
State Engineer

By
Ed K. Humphrey, Assistant

EKH:mjo