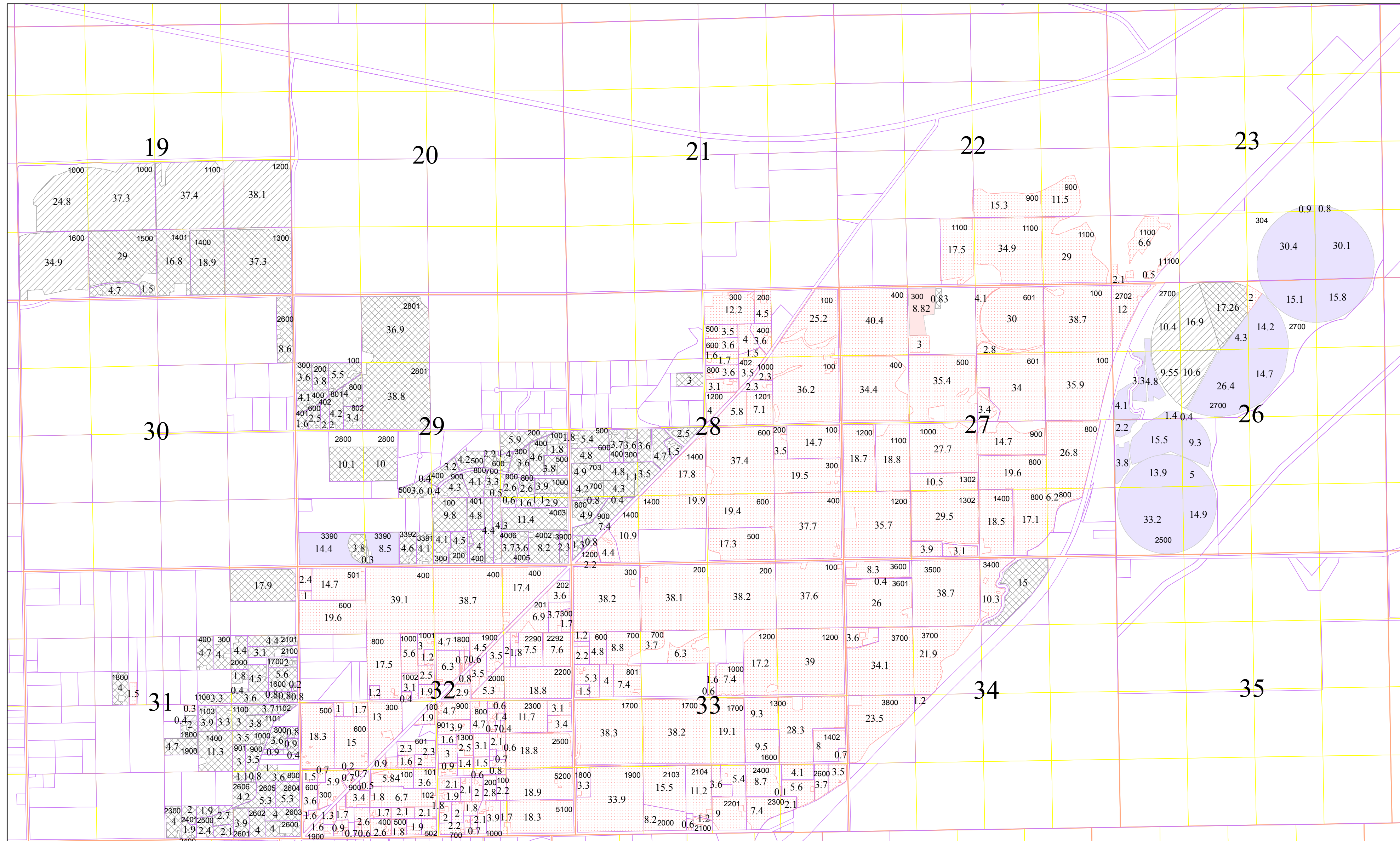







Hermiston Irrigation District Township 5 North Range 29 East, W. M.

Mary S. Grainey, P.E., C.W.R.E.
for Oregon Water Resources Dept



1 inch = 1320 feet

Final Map
August 2013

- Legend**
hd5n29e
USER, DUTY
-  HID-A, 3
 -  HID-A, 6
 -  HID-M, 3
 -  HID-M, 6
 -  NEW, 3