

Application for a Permit to Use Surface Water



Oregon Water Resources Department
725 Summer Street NE, Suite A
Salem Oregon 97301-1266
(503) 986-0900
www.wrd.state.or.us

SECTION 1: APPLICANT INFORMATION AND SIGNATURE

Applicant Information

NAME GEORGE OR JAYNE STRADER		PHONE (HM) 541-672-5181	
PHONE (WK)	CELL	FAX	
ADDRESS 1305 WHISTLERS LANE			
CITY ROSEBURG	STATE OR	ZIP 97470	E-MAIL *

Organization Information

NAME		PHONE	FAX
ADDRESS			CELL
CITY	STATE	ZIP	E-MAIL *

Agent Information – The agent is authorized to represent the applicant in all matters relating to this application.

AGENT / BUSINESS NAME		PHONE	FAX
ADDRESS			CELL
CITY	STATE	ZIP	E-MAIL *

Note: Attach multiple copies as needed

* By providing an e-mail address, consent is given to receive all correspondence from the department electronically. (paper copies of the final order documents will also be mailed.)



SALEM, OR
AUG 12 2013

RECEIVED BY OWRC

By my signature below I confirm that I understand:

- I am asking to use water specifically as described in this application.
- Evaluation of this application will be based on information provided in the application packet.
- I cannot legally use water until the Water Resources Department issues a permit to me.
- The Department encourages all applicants to wait for a permit to be issued before beginning construction of any proposed diversion. Acceptance of this application does not guarantee a permit will be issued.
- If I begin construction prior to the issuance of a permit, I assume all risks associated with my actions.
- If I get a permit, I must not waste water.
- If development of the water use is not according to the terms of the permit, the permit can be cancelled.
- The water use must be compatible with local comprehensive land use plans.
- Even if the Department issues a permit, I may have to stop using water to allow senior water right holders to get water to which they are entitled.

 I (we) affirm that the information contained in this application is true and accurate.

	<u>GEORGE F. STRADER</u>	<u>8-9-13</u>
Applicant Signature	Print Name and title if applicable	Date
	<u>Jayne Strader</u>	<u>8-9-13</u>
Applicant Signature	Print Name and title if applicable	Date

Revise	App. No. <u>S-87926</u>	For Department Use Permit No. _____	Date _____
--------	-------------------------	--	------------

SECTION 2: PROPERTY OWNERSHIP

Please indicate if you own all the lands associated with the project from which the water is to be diverted, conveyed, and used.

Yes

There are no encumbrances.

This land is encumbered by easements, rights of way, roads or other encumbrances.

X No

X I have a recorded easement or written authorization permitting access.

I do not currently have written authorization or easement permitting access.

Written authorization or an easement is not necessary, because the only affected lands I do not own are state-owned submersible lands, and this application is for irrigation and/or domestic use only (ORS 274.040).

Water is to be diverted, conveyed, and/or used only on federal lands.

List the names and mailing addresses of all affected landowners (*attach additional sheets if necessary*).

William H. & Shirley Buckingham
1250 Whistlers Lane
Roseburg, OR 97470

Richard & Donna Bunnell
1271 Whistlers Lane
Roseburg, OR 97470

SECTION 3: SOURCE OF WATER

A. Proposed Source of Water

Provide the commonly used name of the water body from which water will be diverted, and the name of the stream or lake it flows into. If unnamed, say so:

Source 1: North Umpqua River

Tributary to: Umpqua River

RECEIVED BY OWRD

Source 2: _____

Tributary to: _____

AUG 12 2013

Source 3: _____

Tributary to: _____

SALEM, OR

Source 4: _____

Tributary to: _____

If any source listed above is stored water that is authorized under a water right permit, certificate, or decree, attach a copy of the document or list the document number (for decrees, list the volume, page and/or decree name).

B. Applications to Use Stored Water

Do you, or will you, own the reservoir(s) described in item 3A above?

Yes.

No. (Please enclose a copy of your written notification to the operator of the reservoir of your intent to file this application, which you should have already mailed or delivered to the operator.)

If *all* sources listed in item 3A are stored water, the Department will review your application using the expedited process provided in ORS 537.147, unless you check the box below. Please see the instruction booklet for more information.

By checking this box, you are requesting that the Department process your application under the standard process outlined in ORS 537.150 and 537.153, rather than the expedited process provided by ORS 537.147. To file an application under the standard process, you must enclose the following:

- A copy of a signed non-expired contract or other agreement with the owner of the reservoir (if not you) to impound the volume of water you propose to use in this application.
- A copy of your written agreement with the party (if any) delivering the water from the reservoir to you.

SECTION 4: WATER USE

Provide the amount of water you propose to use from each source, for each use, in cubic feet-per-second (cfs) or gallons-per-minute (gpm). If the proposed use is from storage, provide the amount in acre-feet (af):
(1 cfs equals 448.8 gpm. 1 acre-foot equals 325,851 gallons or 43,560 cubic feet)

SOURCE	USE	PERIOD OF USE	AMOUNT
North Umpqua River	Domestic Expanded	Year-Round	0.01 X cfs <input type="checkbox"/> gpm <input type="checkbox"/> af
			<input type="checkbox"/> cfs <input type="checkbox"/> gpm <input type="checkbox"/> af
			<input type="checkbox"/> cfs <input type="checkbox"/> gpm <input type="checkbox"/> af
			<input type="checkbox"/> cfs <input type="checkbox"/> gpm <input type="checkbox"/> af

For irrigation use only:

Please indicate the number of primary and supplemental acres to be irrigated.

Primary: _____ Acres Supplemental: _____ Acres

List the Permit or Certificate number of the underlying primary water right(s): _____

Indicate the maximum total number of acre-feet you expect to use in an irrigation season: _____

RECEIVED BY OWRD

AUG 12 2013

SALEM, OR

- If the use is **municipal or quasi-municipal**, attach **Form M**
- If the use is **domestic**, indicate the number of households: 1
- If the use is **mining**, describe what is being mined and the method(s) of extraction:

RECEIVED BY OWRD

AUG 12 2013

SALEM, OR

SECTION 5: WATER MANAGEMENT

A. Diversion and Conveyance

What equipment will you use to pump water from your source?

X Pump (give horsepower and type): 1 horsepower, submersible

Other means (describe): _____

Provide a description of the proposed means of diversion, construction, and operation of the diversion works and conveyance of water.

Water will be pumped from the North Umpqua River for domestic purposes and .50 acre irrigation.

B. Application Method

What equipment and method of application will be used? (e.g., drip, wheel line, high-pressure sprinkler)

Household plumbing system and residential lawn/garden sprinkler irrigation.

C. Conservation

Please describe why the amount of water requested is needed and measures you propose to: prevent waste; measure the amount of water diverted; prevent damage to public uses of affected surface waters.

Water is needed for domestic use and lawn/garden irrigation on the property. Best residential management practices will be used to prevent waste, erosion and control run-off.

SECTION 6: RESOURCE PROTECTION

In granting permission to use water from a stream or lake, the state encourages, and in some instances requires, careful control of activities that may affect the waterway or streamside area. See instruction guide for a list of possible permit requirements from other agencies. Please indicate any of the practices you plan to undertake to protect water resources.

X Diversion will be screened to prevent uptake of fish and other aquatic life.

Describe planned actions: ODFW approved fish screening will be installed on pump intake prior to diversion of water.

X Excavation or clearing of banks will be kept to a minimum to protect riparian or streamside areas.

Describe planned actions: None planned.

X Operating equipment in a water body will be managed and timed to prevent damage to aquatic life.

Describe: None planned.

X Water quality will be protected by preventing erosion and run-off of waste or chemical products.

Describe: Will use best residential management practices to prevent erosion and run-off.

SECTION 7: PROJECT SCHEDULE

Date construction will begin: Upon issuance of permit

Date construction will be completed: October 1, 2014

Date beneficial water use will begin: October 1, 2015

SECTION 8: WITHIN A DISTRICT

Check here if the point of diversion or place of use are located within or served by an irrigation or other water district.

Irrigation District Name	Address	
City	State	Zip

SECTION 9: REMARKS

Use this space to clarify any information you have provided in the application.

RECEIVED BY OWRD

AUG 12 2013

SALEM, OR



Oregon Water Resources Department
Land Use Information Form

10513-0502
455-
RCPT # P15802

RECEIVED BY OWRD

AUG 12 2013

This form is NOT required if:

- 1) Water is to be diverted, conveyed, and/or used only on federal lands; OR
2) The application is for a water right transfer, allocation of conserved water, exchange, permit amendment, or ground water registration modification, and all of the following apply:
a) only the place of use is proposed for change;
b) there are no structural changes;
c) the use of water is for irrigation; and
d) the use is located in an irrigation district or exclusive farm-use zone.

SALEM, OR

Applicant: George or Jayne Strader
First Last

Mailing Address: 1305 Whistlers Lane

Roseburg OR 97470 Daytime Phone: 541-672-5181
City State Zip

A. Land and Location

Please include the following information for all tax lots where water will be diverted (taken from its source), conveyed (transported), and/or used or developed. Applicants for municipal use, or irrigation uses within irrigation districts may substitute existing and proposed service-area boundaries for the tax-lot information requested below.

Table with 8 columns: Township, Range, Section, 1/4 1/4, Tax Lot #, Plan Designation (e.g. Rural Residential/RR-5), Water to be: (Diverted, Conveyed, Used), Proposed Land Use.

List all counties and cities where water is proposed to be diverted, conveyed, and/or used or developed:

Douglas County

B. Description of Proposed Use

Type of application to be filed with the Water Resources Department:

- Permit to Use or Store Water, Water Right Transfer, Permit Amendment or Ground Water Registration Modification, Limited Water Use License, Allocation of Conserved Water, Exchange of Water

Source of water: Reservoir/Pond, Ground Water, Surface Water (name) North Umpqua River

Estimated quantity of water needed: 0.01 cubic feet per second, gallons per minute, acre-feet

Intended use of water: Irrigation, Commercial, Industrial, Domestic for household(s), Municipal, Quasi-Municipal, Instream, Other Domestic Expanded

Briefly describe:

Water is needed for domestic purposes including up to 0.50 acre lawn/garden.

Note to applicant: If the Land Use Information Form cannot be completed while you wait, please have a local government representative sign the receipt at the bottom of the next page and include it with the application filed with the Water Resources Department. See bottom of next page. ->

S-87926

For Local Government Use Only

The following section must be completed by a planning official from each county and city listed unless the project will be located entirely within the city limits. In that case, only the city planning agency must complete this form. This deals only with the local land-use plan. Do not include approval for activities such as building or grading permits.

Please check the appropriate box below and provide the requested information

- Land uses to be served by the proposed water uses (including proposed construction) are allowed outright or are not regulated by your comprehensive plan. Cite applicable ordinance section(s): 3 8.050
- Land uses to be served by the proposed water uses (including proposed construction) involve discretionary land-use approvals as listed in the table below. (Please attach documentation of applicable land-use approvals which have already been obtained. Record of Action/land-use decision and accompanying findings are sufficient.) **If approvals have been obtained but all appeal periods have not ended, check "Being pursued."**

Type of Land-Use Approval Needed (e.g., plan amendments, rezones, conditional-use permits, etc.)	Cite Most Significant, Applicable Plan Policies & Ordinance Section References	Land-Use Approval:	
		<input type="checkbox"/> Obtained <input type="checkbox"/> Denied	<input type="checkbox"/> Being Pursued <input type="checkbox"/> Not Being Pursued
		<input type="checkbox"/> Obtained <input type="checkbox"/> Denied	<input type="checkbox"/> Being Pursued <input type="checkbox"/> Not Being Pursued
		<input type="checkbox"/> Obtained <input type="checkbox"/> Denied	<input type="checkbox"/> Being Pursued <input type="checkbox"/> Not Being Pursued
		<input type="checkbox"/> Obtained <input type="checkbox"/> Denied	<input type="checkbox"/> Being Pursued <input type="checkbox"/> Not Being Pursued
		<input type="checkbox"/> Obtained <input type="checkbox"/> Denied	<input type="checkbox"/> Being Pursued <input type="checkbox"/> Not Being Pursued

SALEM, OR

AUG 12 2013

RECEIVED BY OWRD

Local governments are invited to express special land-use concerns or make recommendations to the Water Resources Department regarding this proposed use of water below, or on a separate sheet.

DOUGLAS COUNTY PLANNING DEPARTMENT
ROOM 106, JUSTICE BUILDING
DOUGLAS COUNTY COURTHOUSE
ROSEBURG, OR 97470

5R
R42784
R42816
R42788

Name: Kelly N. white Title: Planning Tech
 Signature: Kelly N. white Phone: 541-440-4289 Date: 8-5-13
 Government Entity: DOUGLAS COUNTY

Note to local government representative: Please complete this form or sign the receipt below and return it to the applicant. If you sign the receipt, you will have 30 days from the Water Resources Department's notice date to return the completed Land Use Information Form or WRD may presume the land use associated with the proposed use of water is compatible with local comprehensive plans.

Receipt for Request for Land Use Information

Applicant name: _____
 City or County: _____ Staff contact: _____
 Signature: _____ Phone: _____ Date: _____

Grantor
Paul H. Ward Donna R. Ward 1305 Whistlers Lane Roseburg, OR 97470
Grantee
George F. Strader Jayne M. Strader 531 Perry Avenue Port Orchard, WA 98366
Until a change is requested, all tax statements shall be sent to the following address:
George F. Strader Jayne M. Strader 531 Perry Avenue Port Orchard, WA 98366

Reserved for Recorder's Use

STATUTORY WARRANTY DEED

Paul H. Ward and Donna R. Ward, as tenants by the entirety, Grantor(s) convey and warrant to George F. Strader and Jayne M. Strader, as tenants by the entirety, Grantees the following described real property free of encumbrances except as specifically set forth herein:

All that portion of Lot 8, Section 16, Township 26 South, Range 4 West, Willamette Meridian, Douglas County, Oregon, described as beginning at a 3/4 inch iron rod from which the quarter corner common to Sections 15 and 16, said township and range bears South 89° 51' East 393.18 feet and South 650.09 feet; thence North 0° 08' East 600.0 feet to a 3/4 inch iron rod in the South right of way line of County Road No. 223; thence along said Right of way line the three following courses and distances; North 89° 51' West 304.9 feet to a 3/4 inch iron rod, North 0° 08' East 10.0 feet to a 3/4 inch iron rod and North 89° 51' West 30.1 feet to a 3/4 inch iron rod; thence South 0° 08' West 610.0 feet to a 3/4 inch iron rod; thence South 89° 51' East 335.0 feet to the point of beginning.

Account: R42784
Map & Tax Lot: 26-04W-16A-02100

This property is free of encumbrances, EXCEPT: All those items of record, if any, as of the date of this deed, including any real property taxes due, but not yet payable.

The true consideration for this conveyance is \$225,000.00. (Here comply with requirements of ORS 93.030.)

BEFORE SIGNING OR ACCEPTING THIS INSTRUMENT, THE PERSON TRANSFERRING FEE TITLE SHOULD INQUIRE ABOUT THE PERSON'S RIGHTS, IF ANY, UNDER ORS 195.300, 195.301 AND 195.305 TO 195.336 AND SECTIONS 5 TO 11, CHAPTER 424, OREGON LAWS 2007, SECTIONS 2 TO 9 AND 17, CHAPTER 855, OREGON LAWS 2009, AND SECTIONS 2 TO 7, CHAPTER 8, OREGON LAWS 2010. THIS INSTRUMENT DOES NOT ALLOW USE OF THE PROPERTY DESCRIBED IN THIS INSTRUMENT IN VIOLATION OF APPLICABLE LAND USE LAWS AND REGULATIONS. BEFORE SIGNING OR ACCEPTING THIS INSTRUMENT, THE PERSON ACQUIRING FEE TITLE TO THE PROPERTY SHOULD CHECK WITH THE APPROPRIATE CITY OR COUNTY PLANNING DEPARTMENT TO VERIFY THAT THE UNIT OF LAND BEING TRANSFERRED IS A LAWFULLY ESTABLISHED LOT OR PARCEL, AS DEFINED IN ORS 92.010 OR 215.010, TO VERIFY THE APPROVED USES OF THE LOT OR PARCEL, TO DETERMINE ANY LIMITS ON LAWSUITS AGAINST FARMING OR FOREST PRACTICES, AS DEFINED IN ORS 30.930, AND TO INQUIRE ABOUT THE RIGHTS OF NEIGHBORING PROPERTY OWNERS, IF ANY, UNDER ORS 195.300, 195.301 AND 195.305 TO 195.336 AND SECTIONS 5 TO 11, CHAPTER 424, OREGON LAWS 2007, SECTIONS 2 TO 9 AND 17, CHAPTER 855, OREGON LAWS 2009 AND SECTIONS 2 TO 7, CHAPTER 8, OREGON LAWS 2010.

Executed this 9th day of November, 2012

Paul H. Ward
Paul H. Ward

Donna R. Ward
Donna R. Ward

WESTERN TITLE & ESCROW COMPANY

RECEIVED

AUG 19 2013

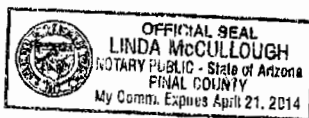
WATER RESOURCES DEPT
SALEM, OREGON

S-87926

State of Arizona, County of Pinal) ss.

This instrument was acknowledged before me on this 9th day of November, 2012 by **Paul H. Ward and Donna R. Ward**

Linda McCullough
Notary Public for Arizona
My commission expires: 04/21/2014



RECEIVED

AUG 19 2013

WATER RESOURCES DEPT
SALEM, OREGON