








Alternate Reservoir/Surface Water Application
 39S-4W-4-SW/NW Tax Lot 600
 Dam/POD: 2047' South & 82' East
 from the NW corner of Section 4
 POU: 9 Acres in the SW/NW

Dam & POD Location:
 2047" South and 82' East
 from the NW corner of Section 4

RECEIVED BY JWH/HT
 SEP 28 2013
 SALEM, OR

Legend

-  Place of Use (9 Acres)
-  Taxlots
-  Townships
-  Alt. Reservoir
-  Sections
-  Quarter Sections
-  Quarter Quarter Sections



1 inch = 400 feet

JACKSON COUNTY
WATERMASTER

Prepared by Travis Kelly

This map is based on a digital database compiled by Jackson County from a variety of sources. Jackson County cannot accept responsibility for errors, omissions, or positional accuracy. There are no warranties, expressed or implied.

1257735