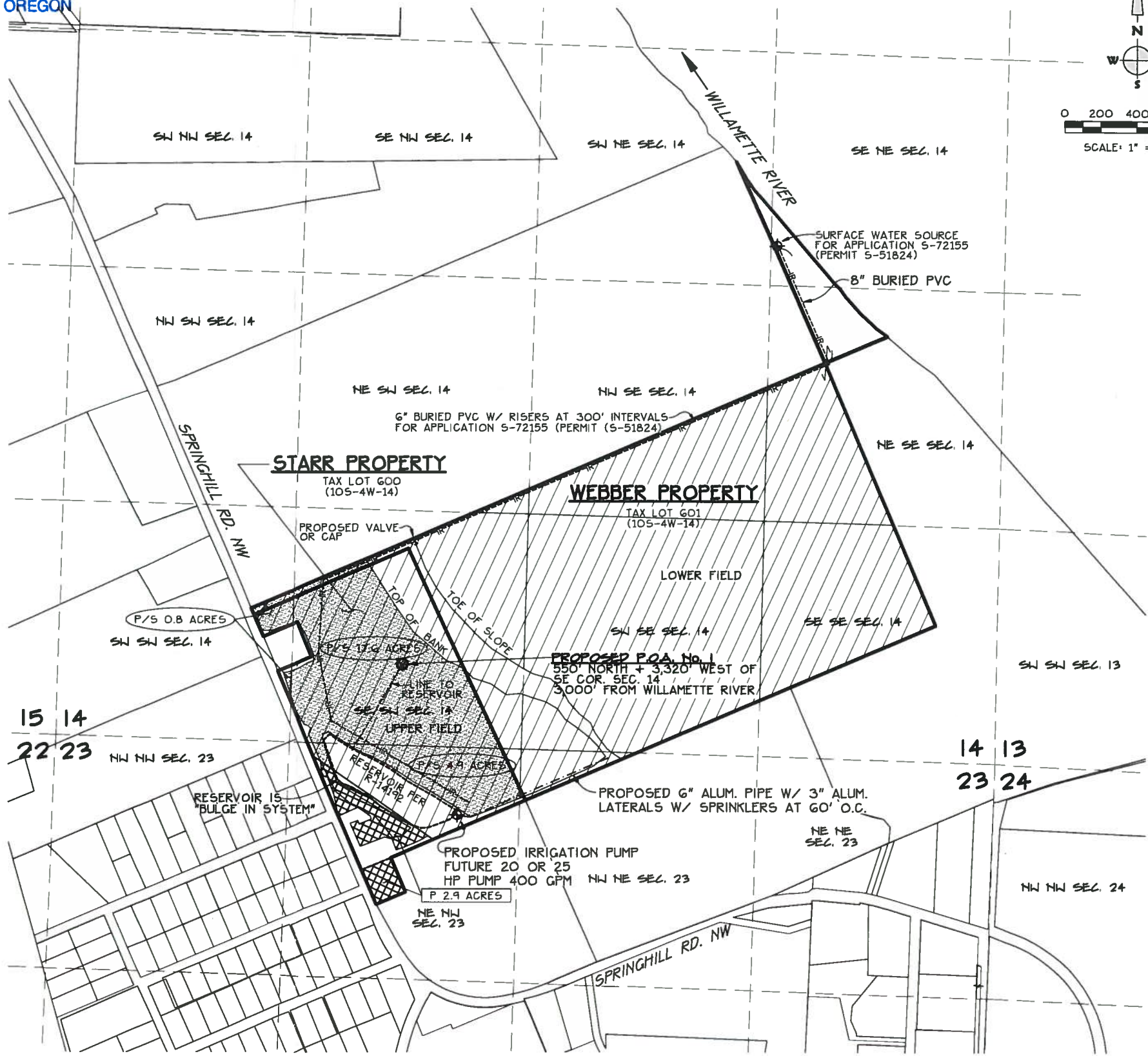
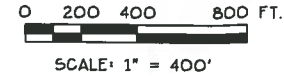
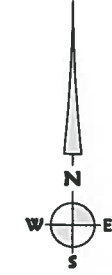


Revised Map
RECEIVED

AUG 28 2013

WATER RESOURCES DEPT
 SALEM, OREGON

UPPER FIELD GROUND WATER APPLICATION MAP
 FOR
STANLEY + NANCY STARR
 LOCATED IN
 N. 1/2 SEC. 23 + S. 1/2 SEC. 14, T. 10 S., R. 4 W., W.M.
 BENTON COUNTY, OREGON
 FEBRUARY 1, 2013
 REVISED AUGUST 28, 2013



APPLICANT
 STAN STARR
 5869 SPRINGHILL DR. NW
 ALBANY, OR 97321

PROPERTY OWNER - TL 600
 STANLEY R. STARR + NANCY L. STARR
 5869 SPRINGHILL DR. NW
 ALBANY, OR 97321

SITE ADDRESS:
 5869 SPRINGHILL DR. NW
 ALBANY, OR 97321

TAX LOTS:
 TAX LOT 600
 MAP 105-4W-14

- NOTE:**
- 1.) RESERVOIR APPROVED FOR MULTI-PURPOSE USE UNDER PERMIT R-14192. RESERVOIR CONTAINS 27.0 ACRES-FEET.
 - 2.) RESERVOIR TO SERVE AS A "BULGE IN THE SYSTEM" FOR THIS APPLICATION; THE VOLUME OF WATER FOR IRRIGATION OF 31.8 ACRES WILL NOT EXCEED 74.5 ACRE-FEET.

- LEGEND:**
- AREA OF IRRIGATION - NO CHANGE**
 IRRIGATION UNDER P-51824;
 EXISTING APPLICATION S-72155 (PERMIT S-51824)
 PRIORITY DATE: JAN. 1, 1992;
 122.5 ACRES
 - AREA OF IRRIGATION - SUPPLEMENTAL**
 AREA TO BE IRRIGATED WITH
 SUPPLEMENTAL WATER FROM THIS
 APPLICATION; 23.3 ACRES
 - AREA OF IRRIGATION - PRIMARY**
 AREA TO BE IRRIGATED WITH GROUND
 WATER UNDER THIS APPLICATION;
 2.9 ACRES
 - P/5 0.2 ACRES**
 ACREAGE WITH PRIMARY PER APPLICATION S-72155
 (PERMIT S-51824) AND REQUESTING SECONDARY
 WATER RIGHTS UNDER THIS APPLICATION
 - P 0.1 ACRES**
 ACREAGE REQUESTING PRIMARY WATER
 RIGHTS UNDER THIS APPLICATION.
 - PROPOSED WELL SITE, P.O.A. No. 1**

DISCLAIMER:
 THIS MAP IS NOT INTENDED TO PROVIDE
 LEGAL DIMENSIONS OR LOCATIONS OF
 PROPERTY OWNERSHIP LINES

G17625