

**ASSIGNED**

Name Hudspeth Land and Livestock Company

By .....

Address P. O. Box 458

Prineville, Oregon

Date filed May 10, 1956

Priority May 10, 1956

Action suspended until SUN

Returned to applicant .....

Date of approval April 25, 1957

**CONSTRUCTION**

Date for beginning April 25, 1958

Date for completion October 1, 1958

Extended to .....

Date for application of water .....

Extended to .....

**PROSECUTION OF WORK**

Form "A" filed .....

Form "B" filed Complete

Form "C" filed .....

**FINAL PROOF**

Blank mailed .....

Proof received .....

Date certificate issued 1-4-05

Application No. R-30753

Permit No. R-2000

Certificate No. 81128

Stream Index, Page No. 5-14C

See 30754

Dam file A-11

Map file - E 41-14

FPS MAP E-42-15

**ASSIGNMENTS**

Date	ASSIGNED To Whom	Address	Volume	Page
5-14-82	<u>Boston Ranch Co.</u>	<u>P.O. Box 147 Prineville, Or. 97704</u>	<u>6</u>	<u>1021</u>
5-14-82	<u>Brooks Resources Corp.</u>	<u>P.O. Box 6619, Bend, Or. 97708</u>	<u>6</u>	<u>1022</u>
1-23-84	<u>Brooks Resources Investment Corp.</u>	<u>" " " " " " "</u>	<u>6</u>	<u>1216</u>
11-30-84	<u>Les Schwab Tire Center of Or.</u>	<u>P.O. Box 667 - Prineville, Or. 97704</u>	<u>6</u>	<u>1353 + 1354</u>

**REMARKS**

Allen Creek Reservoir and storage of 1825 a.c. of water from Allen Creek for supplemental irrigation.

**JAN 20 1960 FORM 100**

**FEES PAID**

Date	Amount	Receipt No.
<u>5-17-56</u>	<u>28.13</u>	<u>7069</u>

B. P. Fee  
\$1 Cert. Fee

**FEES REFUNDED**

Date	Amount	Check No.
.....	.....	.....

**Connie Vance**

---

**From:** David.R.Gibson@lesschwab.com  
**Sent:** Wednesday, September 26, 2012 10:25 AM  
**To:** Connie Vance  
**Subject:** Re: Water Rights

Yes, please. To my attention.

Thank you.

David Gibson  
Corporate Counsel  
Les Schwab Tire Centers  
541-416-5342 (direct)  
541-416-5454 (facsimile)

Mail: PO Box 5350 - Bend, OR 97708-5350  
Delivery: 20900 NE Cooley Rd. - Bend, OR 97701  
[david.r.gibson@lesschwab.com](mailto:david.r.gibson@lesschwab.com)

From: "Connie Vance" <[connie.r.vance@state.or.us](mailto:connie.r.vance@state.or.us)>  
To: "[david.r.gibson@lesschwab.com](mailto:david.r.gibson@lesschwab.com)" <[david.r.gibson@lesschwab.com](mailto:david.r.gibson@lesschwab.com)>  
Date: 09/26/2012 10:16 AM  
Subject: Water Rights

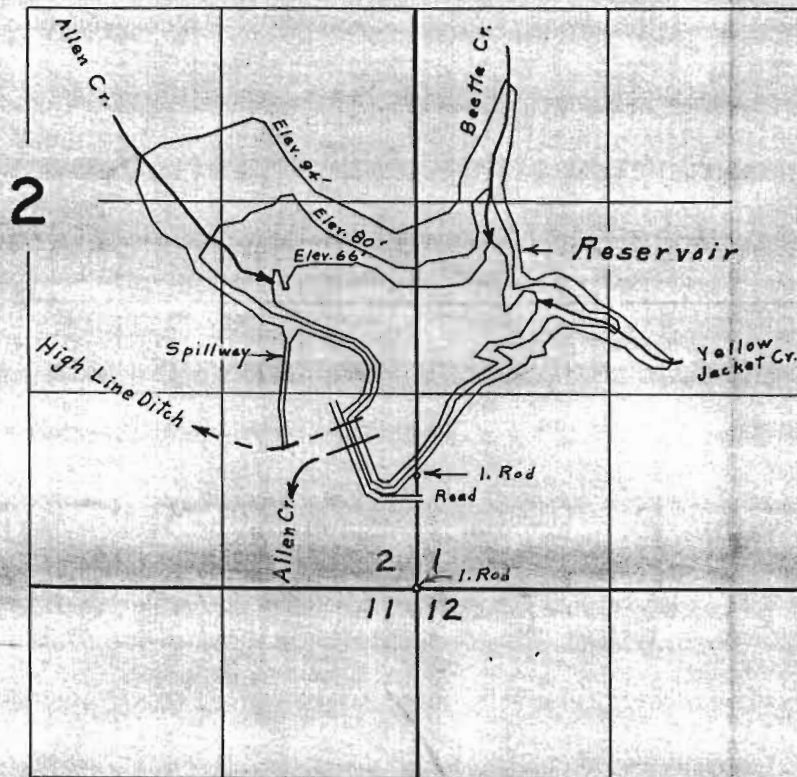
---

We received your claim of beneficial use for Transfer file T-7341 and will update the mailing address to P.O. Box 5350, Bend, OR 97701. Les Schwab has a large number of water rights and I would like to know if you want all of the files updated with the PO box 5350. Thank you for your assistance with this and have a wonderful day.  
Connie Vance

Connie Vance  
Water Right Support  
725 Summer St., NE, Suite A  
Salem, OR 97301  
phone 503-986-0810  
fax 503-986-0901  
e-mail: [Connie.R.Vance@ wrd.state.or.us](mailto:Connie.R.Vance@ wrd.state.or.us)

NOTICE: This communication (including any attachments) may contain privileged or confidential information intended for a specific individual and purpose, and is protected by law. If you are not the intended recipient you should delete this communication and/or shred the materials and any attachments and are hereby notified that any disclosure, copying or distribution of this communication, or the taking of any action based on it, is strictly prohibited. Thank you.

T. 14 S. R. 21 E. W.M.



Note: Elevations Crest 100'  
Spillway 94'

**FINAL PROOF SURVEY**  
UNDER

Application No. R-29713 Permit No. R-1710  
R-30753 R-2000  
IN NAME OF

Surveyed Oct. 26, 1968, by L. E. Gould



# Oregon

Theodore R. Kulongoski, Governor

## Water Resources Department

North Mall Office Building  
725 Summer Street NE, Suite A  
Salem, OR 97301-1271  
503-986-0900  
FAX 503-986-0904

January 5, 2005

Mark Jamison, Manager, LS Ranch  
P.O. Box 667  
Prineville, OR 97754

Reference: Les Schwab Tires of Oregon

Dear Mr. Jamison:

On January 24, 2003, the Department issued proposed certificates for water right permit no.'s 22573, 23392, 23391, 34405, R-1554, R-1710, R-2000, R-5479, 24774 and 24775.

The Department has examined the requests for reconsideration to proposed certificates for permits 22573, 23392, 23391, 34405, R-1710, R-2000, 24774 and 24775.

No requests for changes to proposed certificates for permits R-1554 and R-5479 were submitted. Certificate of water rights are enclosed.

Allen Creek Reservoir, originally constructed under permit R-1710, was enlarged under permit R-2000. Permit R-2000, describes the total storage capacity of the reservoir as 1825 acre-feet (AF) of water. Permit R-1710 allows for the storage of 364.3 AF, therefore the proposed certificate was prepared describing the difference between the original reservoir and the enlargement. I am enclosing information as to the storage capacity of the reservoir. Certificate of water rights are enclosed.

A request to change the location of 5.7 acres; being 2.0 acres from the SE 1/4 NW 1/4, 2.0 acres from the NE 1/4 SW 1/4 and 1.7 acres from the SE 1/4 SW 1/4, Section 15, Township 14 South, Range 21 East, W.M. to the NE 1/4 NW 1/4, Section 15, described by the proposed certificate for Permit No. 23392 is accepted and a certificate of water right is enclosed.

The request to include 6.2 acres primary irrigation and 51.2 acres supplemental irrigation, change the description of the Peterson Creek and Peterson Creek and re-diversion location described by the proposed certificate for Permit No. 22573 is acceptable and a certificate of water right is enclosed.

Your request inclusion of additional acreage of land under permit 23391. A note inscribed on permit 23391 states:

“This application covers only 807.6 acres primary irrigation.  
Gill Cattle Co by J C Shoun, Manager”



# Oregon

Theodore R. Kulongoski, Governor

**Water Resources Department**  
North Mall Office Building  
725 Summer Street NE, Suite A  
Salem, OR 97301-1271  
503-986-0900  
FAX 503-986-0904

**Date Mailed: January 4, 2005**

## NOTICE OF CERTIFICATE ISSUANCE

Attached are certificates that confirm water rights established under the terms of permits issued by this department. The water rights are now appurtenant to the specific place where the use was established as described by the certificates. The water rights are limited to a specific amount of water, but not more than can be beneficially used for the purposes stated within the certificates.

This is a final order in other than a contested case. This order is subject to judicial review under ORS 183.484. Any petition for judicial review must be filed within **60 days of the mailing date stated above** as specified by ORS 183.484(2).

This statement of judicial review rights is required under ORS 536.075; it does not alter or add to existing review rights or create review rights that are not otherwise provided by law.

Under ORS 537.260 and 537.270, a water right certificate may be contested before the Water Resources Department within three (3) months of the date it is issued. If a certificate is contested, the qualifying contestant shall be offered an administrative hearing.

Oregon law does not allow the Director to reissue a certificate because of a change in the ownership of the appurtenant place of use. The water must be controlled and not wasted. To change the location of the point of diversion, the character of use, or the location of use requires the advance approval of the Water Resources Director.

If any portion of this water right is not used for five or more consecutive years, that portion of the right may be subject to forfeiture according to ORS 540.610. Land enrolled in a Federal Reserve Program is not subject to forfeiture during the period of enrollment. Other exceptions to forfeiture are explained in ORS 540.610.

If you have any questions please contact Steve Brown at 503-986-0809.



FAX To: Steve Brown  
(503) 378-6203

RECEIVED

MAR 27 2003

LES SCHWAB TIRE CENTERS  
OF OREGON, INC.  
P.O. Box 667  
Prineville, OR 97754

WATER RESOURCES DEPT.  
SALEM, OREGON

25 Mar 03

Steven G Brown III  
Water Resources Dept.  
158 12<sup>1/2</sup> St. NE  
Salem, OR 97301-4172

Dear Steve:

We have reviewed the proposed certificates for Big Summit Prairie for the LS Ranch. We did not review Big Summit Prairies, Inc portion of the rights. Congratulations on getting this out!

There are some adjustments that need to be made to the proposed certificates as follows:

App	Permit	
R-28664	R-1554	OK
28665	22573	left out 2 $\frac{1}{2}$ acres of primary
R-46546	R-5479	OK
46547	34405	same 2 $\frac{1}{2}$ acres left off
30100	24774	Map shows 3-40's as BLM which are owned by LS Ranch now and have always been irr.
29712	23391	Lists only 80 $\frac{1}{2}$ acres primary, but none of the supp. The primary needs to be adjusted to better irrigate. This will include supp. area.
R-29713	R-1710	OK
29714	23392	Needs some acreage adjusted
R-30753	R-2000	Should be 1825 acre-feet not 1460.7 ac.ft.
30754	24775	Needs some acreage adjusted

Mark Jameson, LS Ranch manager, and I will visit the site with aerial photos to adjust the acreage within the area surveyed by the WRD. Please allow until June to complete these.

Thanks,  
*Bruce*  
Bruce A. Estes, PLS, CWRE

RECEIVED

MAR 27 2003

WATER RESOURCES DEPT.  
SALEM, OREGON

STATE OF OREGON

COUNTY OF CROOK

CERTIFICATE OF WATER RIGHT

THIS CERTIFICATE ISSUED TO

LES SCHWAB TIRE CENTERS OF OREGON  
P.O. BOX 667  
PRINEVILLE, OREGON 97754

confirms the right to store the waters of ALLEN CREEK, a tributary of NORTH FORK CROOKED RIVER, in ALLEN CREEK RESERVOIR, appropriated under Permit 24775, for IRRIGATION.

The right to store these waters was perfected under Reservoir Permit R-2000. The date of priority is MAY 10, 1956. The amount of water entitled to be stored each year under this right is not more than 1460.7 acre-feet.

The reservoir is located as follows:

SW 1/4 NW 1/4  
N 1/2 SW 1/4  
SW 1/4 SW 1/4  
SECTION 1  
S 1/2 NE 1/4  
N 1/2 SE 1/4  
SE 1/4 SE 1/4


SECTION 2

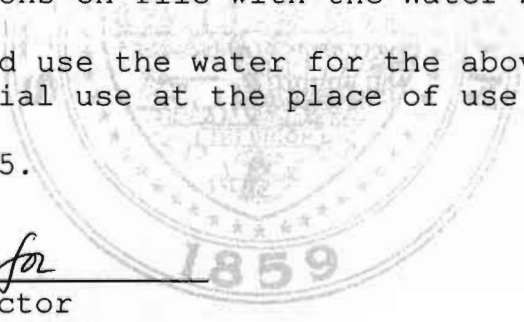
TOWNSHIP 14 SOUTH, RANGE 21 EAST, W.M.

The dam shall be operated and maintained according to the approved plans and specifications on file with the Water Resources Department.

The right to store and use the water for the above purpose is restricted to beneficial use at the place of use described.

Issued January 4, 2005.

  
Phillip C. Ward, Director  
Water Resources Department



This is a final order in other than contested case. This order is subject to judicial review under ORS 183.484. Any petition for judicial review of the order must be filed within the 60 days of the date of service.

Recorded in State Record of Water Right Certificates Number 81128.

R-30753.SB

1M-3-28

• Reservoir Permit No. 2000

### Application for a Permit to Construct a Reservoir and to Store for Beneficial Use the Unappropriated Waters of the State of Oregon

HUDSFETH LAND AND LIVESTOCK COMPANY

I, HUDSFETH LAND AND LIVESTOCK COMPANY  
(Name of Applicant)

of P. O. Box 456, Prineville  
(Mailing Address)

State of Oregon, do hereby make application for a permit to construct the following described reservoir and to store the unappropriated waters of the State of Oregon, subject to existing rights.

If the applicant is a corporation, give date and place of incorporation

1. The name of the proposed reservoir is Allen Creek Reservoir

2. The name of the stream from which the reservoir is to be filled and the appropriation made is

Allen Creek

tributary of North Fork Crooked River

3. The amount of water to be stored is 1625 acre feet.

4. The use to be made of the impounded water is Irrigation  
(Irrigation, power, domestic supply, etc.)

5. The location of the proposed reservoir will be in Sec. 1 & 2  
(Give sections or townships to be submerged)

Tp. 14 S., R. 21 E., W. M., in the county of Crook

(a) State whether situated in channel of running stream and give character of material at outlet

Located in Running Stream. Sand and coarse gravel with silt at outlet.

(b) If not in channel of running stream, state how it is to be filled. If through a feed canal, give name and dimensions

6. The dam will be located in SE 1/4 SE 1/4, Sec. 1  
(Smallest legal subdivision)

Tp. 14 S., R. 21 E., W. M. The maximum height will be 70 feet above stream bed or ground

surface on center line of dam. The length on top will be 900 feet; length on

bottom 250 feet; width on top 19 feet; slope of front

or water side 2 3/4: 1; slope on back 1 3/4: 1; height of dam above water line  
(Foot horizontal to 1 vertical)

when full 6 feet.

\* A different form of application should be used for the appropriation of stored water to beneficial use. Such forms can be secured without charge, together with instructions, by addressing the State Engineer, Salem, Oregon.



7. The construction of dam, the material of which it is to be built, and method of protection from waves are as follows: Earth fill dam with central core of impervious clay-silt mixture, with very stable pervious rocky zone on both sides of core. Grading to coarse clean rock at faces for slope protection.

8. The location of wasteway with dimensions are as follows: spillway over ridge at East end of dam or alternate spillway located west of dam through saddle in ridge as shown on drawings.

9. The location of outlet from the proposed reservoir, with character of construction and dimensions, are as follows: 21" outlet pipe with gate in bottom of natural channel, and 30" outlet pipe with gate at elev. 60 to supply high ditch. All pipe to be asbestos bonded asphalt coated.

10. The area submerged by the proposed reservoir, when full, will be 1.9 acres, with a maximum depth of water of 72 feet; and approximate mean depth of water 24.4 feet.

11. The estimated cost of the proposed work is \$ 60,000.

12. Construction work will begin on or before May 1, 1956

13. Construction work will be completed on or before Dec 1, 1956

Handwritten signature: *Walter J. ...*  
(Signature of applicant)  
Handwritten signature: *Walter J. ...*  
Handwritten signature: *Walter J. ...*

STATE OF OREGON,  
County of Marion, } ss.

This is to certify that I have examined the foregoing application, together with the accompanying maps and data, and return the same for  
In order to retain its priority, this application must be returned to the State Engineer, with corrections, on or before ..... 19.....  
WITNESS my hand this ..... day of ..... 19.....

Remarks: \* as per Letter of authorization July 16, 1956

\*\* Corradon made from personal knowledge of project as engineer having started project prior to joining + left as State Engineer 1/1/58

STATE OF OREGON, }  
County of Marion, } ss.

This is to certify that I have examined the foregoing application and do hereby grant the same, subject to the following limitations and conditions: The right herein granted is limited to the construction of Allen Creek Reservoir and storage of water from Allen Creek to be appropriated under Application No. 30754, Permit No. 24775 for supplemental irrigation, and the dam shall be constructed under the supervision of a registered professional engineer.

The right hereunder shall be limited to the storage of 1825 acre feet.

The priority date of this permit is May 10, 1956

Actual construction work shall begin on or before April 25, 1958 and shall thereafter be prosecuted with reasonable diligence and be completed on or before October 1, 1958.

WITNESS my hand this 25th day of April, 1957.

*Lewis A. Stanley*

STATE ENGINEER

On  
1/2/58

Application No. *R-30753*  
Reservoir Permit No. *2000*

**PERMIT**

To construct a reservoir and store for beneficial use the unappropriated waters of the State of Oregon.

This instrument was first received in the office of the State Engineer at Salem, Oregon, on the *14th* day of *April*, 19*57*, at *5:00* o'clock *P.*M.

Returned to applicant:

Approved:

*April 25, 1957*

Recorded in Book No. *7* of  
Reservoirs, on Page *2000*.

*LEWIS A. STALEY*  
STATE ENGINEER

Drainage Basin No. *5* page *14 C*

*2843*

Permit No. R-2000

Brooks Resources Investment Corp  
(Same address)

Application No. R-30753

County Crook

Assigned Brooks Resources Corp  
PO Box 6119  
Bend, Or. 97708

### Proof of Appropriation of Water

P.T.S. - 1968 W  
Oct. 26, 1968  
L.E.G.

1. Name Assigned Boston Ranch Co. P.O. Box 147 2. Address P.O. Box 458, Prineville, Oregon
3. Source of supply Allen Creek appropriated under application No. 30754, permit No. 24775.  
in Allen Creek Res.  
(Enlargement of Res. Consit under Permit R-1710)
4. Amount of water 1460.7 1825.0 a.f. 5. Priority date May 10, 1956
6. Use supplemental irrigation

7. Location of point of diversion ..... Sec. ...., Twp. ...., Range ...., W. M.  
(Legal Subdivision)

8. The description of land given below corresponds to that found in your permit covering land to be irrigated, or, if for other purposes, the place of use.

Township	Range	Section	Legal Subdivision	No. Acres Actually Irrigated
Willamette Meridian				
14 S.	21 E.	1	S.W. $\frac{1}{4}$ N.W. $\frac{1}{4}$ <del>SE <math>\frac{1}{4}</math> SE <math>\frac{1}{4}</math></del>	
			N $\frac{1}{2}$ <del>N.E. <math>\frac{1}{4}</math> S.W. <math>\frac{1}{4}</math></del>	
			<del>N.E. <math>\frac{1}{4}</math> S.W. <math>\frac{1}{4}</math></del>	
			S.W. $\frac{1}{4}$ S.W. $\frac{1}{4}$ ✓	
		2	S $\frac{1}{2}$ <del>S.W. <math>\frac{1}{4}</math> N.E. <math>\frac{1}{4}</math></del>	
			<del>SE <math>\frac{1}{4}</math> NE <math>\frac{1}{4}</math></del>	
			N $\frac{1}{2}$ <del>N.E. <math>\frac{1}{4}</math> S.E. <math>\frac{1}{4}</math></del>	
			<del>N.W. <math>\frac{1}{4}</math> S.E. <math>\frac{1}{4}</math></del>	
			S.E. $\frac{1}{4}$ S.E. $\frac{1}{4}$ ✓	

I have read the above and foregoing proof of appropriation of water; I know the contents thereof, and that the facts therein stated are true.

IN WITNESS WHEREOF, I have hereunto set my hand this ..... day of .....

19.....

4/3/69 - O.K. for 1825 A.F.T.  
G.M. Petersen

1825.0  
Permit # R 1710 - 364.3  
1460.7

Info: Joe Vanoni (Manager)

Tie: To S. ~~R.~~ Cor. Sec. 2, T. 14 S. R. 2: E. (1. Rod)

Elevations

Dam Crest - 100' Assumed

H. S. M. - 94'

P. W. L. - 66'

~~Conduit~~ Crest Spillway - 94'

(Old dam) 24" Conduit #1 - 28' Dn. Str. Invert

36" " #2 - 60' " " "

" " - 65' Up. " "

Allen Creek Str. Bed dn. str. toe - 26'

Dam.

Crest Width - 15'


" Length - 700'

Slopes - up. str. - 3:1

" - dn. str. - 2:1

Condition - Some seepage.

Spillway -



Slope of Channel - 1st 200' - level

Location - 100' upstream 2nd 200' - 2%

From Dam on Rt. Side Reservoir Rest of way - 4%  
(Empties into High Line ditch at H.G. of concrete).

Conduits: #1 340' long - 24" Steel  
Located Approx. 300' from Lft. end Dam.  
#2 260' long - 36" Steel  
Located Approx. 100' from Rt. end Dam.

Controls: Both conduits have steel sliding gates  
with incline screw controls.

Oct. 26, 1968, L. E. Gould  
Field Engineer

# Allen Reservoir

Contour	S.A.	Av. S.A.	Int.	Cap.	Acc. Cap.
29.0'	0.0 Ac.				
		13.9 Ac	X 37.0'	= 514.3 A.F.	
66.0'	27.8				514.3 A.
		38.5	X 14.0'	= 539.3	
80.0'	49.2				1053.6
		66.4	X 14.0	= <u>929.6</u>	
94.0'	83.6			1983.2 A.F.	1983.2 A.

WATER RESOURCES DEPARTMENT

INTEROFFICE MEMO

October 28, 1993

To: FILE 30100  
From: KEN DOWDEN  
Subj: FINAL PROOF SURVEY

The status of this file and all the associated permits\* to be proofed were surveyed originally in the 60's and 70's. A visit to Big Summit Prairie was done in 1985 by Thom Warren and Ben Bishop for re-survey / (traverse)?

After speaking with Ben Bishop this morning, the use of a theodolite and photo proved the already drafted Final Proof Map (E-42-15) on linen to be incorrect in its found monuments and the tying in for the place(s) of use.

I have been ordered to place this survey off until January 2, 1994 because of the high priority of the backlog commitment. I will then revisit the file and contact Larry Nunn for further information and details as where to go next. I understand the photo will reveal the survey by Thom and Ben and is to be used for the correction on the map.

\* Associated permits

<u>app. #</u>	<u>per. #</u>
R-28664	R-1554
28665	22573
29712	23391
30100	24744
R-30753	R-2000
30754	24775
R-46546	R-5479
46547	34405



# Oregon

John A. Kitzhaber, M.D., Governor

## Water Resources Department

Commerce Building  
158 12th Street NE  
Salem, OR 97301-4172  
(503) 378-3739  
FAX (503) 378-8130

January 17, 2001

LES SCHWAB TIRE CENTER OF OREGON  
PO BOX 667  
PRINEVILLE, OR 97754

REFERENCE: Files R 29713, 30100, R 30753 and 30754, Permits R 1710, 24774, R 2000 and 24775

Dear Applicant:

The above files you wanted assigned from Brooks Resources Investment Corp. to Les Schwab Tire Center and Big Summit Prairies Inc. were so assigned in 1984. Brooks Resources Investment has not been on the permits since then.

We are refunding the \$50 fee you submitted. If you have questions please contact me at the address below or phone (503)378-3739 ext. 272.

Sincerely,

Dallas Miller  
Water Rights Specialist

cc: Watermaster, District 11

-----



**INTEROFFICE MEMO**

DATE: January 18, 2001

TO: FISCAL SECTION

FROM: JANET HALLADEY  
Or Jonnine Fuss

SUPERVISOR APPROVAL

*Dwight Fuld*

SUBJECT: Request for refund check



*OK per Dwight*

*Dennis E. Denton*

Please refund \$50.00 to Les Schwab Tire Center of Oregon

file #'s R29713, S30100, R30753 & R30754 receipt # 42655. These funds

are refunded because:

*0408*

- Application rejected
- Application withdrawn
- XXXXX Excess fees collected for assignment
- Excess fees collected for extension
- Other

MAILING ADDRESS:

Les Schwab Tire Center of Oregon  
PO Box 667  
Prineville, OR 97754

**JAN 31 2001**

STATE OF OREGON REMITTANCE ADVICE

WARRANT NO.  
116441118

WATER RESOURCES DEPARTMENT

(503) 378-8455

INVOICE NO.	INVOICE DATE	INVOICE DESCRIPTION	AGY	DOCUMENT	AMOUNT
		REVREF R29713, S30100 42655	690	VP013364	50.00

VENDOR NAME:	DENTON, DENNIS E	ISSUE DATE:	02/07/01	WARRANT AMOUNT	50.00
VENDOR NUMBER:					

STATE OF OREGON  
Dept of Administrative Services  
To the State Treasurer, Salem, OR 97310  
WATER RESOURCES DEPARTMENT  
(503) 378-8455

96-10  
1232  
CHECK DATE  
02/07/01



BANK WARRANT NO.  
11 6441118  
PAY THIS AMOUNT  
\$50.00

VENDOR NO.

\*\*\*\*\*FIFTY AND 00/100 DOLLARS\*\*\*\*\*

PAY TO THE ORDER OF:

DENTON, DENNIS E  
C/O BROOKS RESOURCES INVESTMENT CORP  
296 SW COLUMBIA SUITE A  
BEND OR 97702

VOID AFTER 2 YEARS FROM DATE OF ISSUE

*John J. Ford*  
AUTHORIZED SIGNATURE

THE FACE OF THIS CHECK HAS A COLORED BACKGROUND \* EXPLANATION OF ADDITIONAL SECURITY FEATURES INDICATED ON REVERSE SIDE

⑈6441118⑈ ⑆123200101⑆ 10501⑈

STATE OF OREGON  
WATER RESOURCES DEPARTMENT

RECEIPT # 42655

158 12TH ST. N.E.  
SALEM, OR 97310-0210  
378-8455 / 378-8130 (FAX)

INVOICE # \_\_\_\_\_

29712

RECEIVED FROM: Dennis E. Denton  
BY: \_\_\_\_\_

APPLICATION	29714
PERMIT	
TRANSFER	

CASH:  CHECK: # 2422 (IDENTIFY)

TOTAL REC'D \$ 50.00

**3417 WRD MISC CASH ACCT**

ADJUDICATIONS	\$
PUBLICATIONS / MAPS	\$
OTHER: (IDENTIFY)	\$
OTHER: (IDENTIFY)	\$

**REDUCTION OF EXPENSE**

CASH ACCT. \$

PCA AND OBJECT CLASS VOUCHER #

**0427 WRD OPERATING ACCT**

**MISCELLANEOUS**

0407	COPY & TAPE FEES	\$
0410	RESEARCH FEES	\$
0408	MISC REVENUE: (IDENTIFY)	\$ <u>50.00</u>
(New) TC162	DEPOSIT LIAB. (IDENTIFY)	\$

PCA# 6611

Assign.

**WATER RIGHTS:**

0201	SURFACE WATER	EXAM FEE	0202	RECORD FEE
0203	GROUND WATER	\$	0204	\$
0205	TRANSFER	\$	0206	\$
0218	WELL DRILL CONSTRUCTOR	EXAM FEE	0219	LICENSE FEE
	LANDOWNER'S PERMIT	\$	0220	\$

OTHER (IDENTIFY)

**0437 WELL CONST. START FEE**

0211	WELL CONST START FEE	\$	CARD #	
0210	MONITORING WELLS	\$	CARD #	
	OTHER (IDENTIFY)			

**0539 LOTTERY PROCEEDS**

1302	LOTTERY PROCEEDS	\$
------	------------------	----

**0467 HYDRO ACTIVITY**

0233	POWER LICENSE FEE (FWWRD)	LIC NUMBER	\$
0231	HYDRO LICENSE FEE (FWWRD)		\$
	HRDRO APPLICATION		\$

RECEIPT # 42655

DATED: 1/10/01 BY: Treasure

Distribution-White Copy-Customer, Yellow Copy-Fiscal, Blue Copy-File, Buff Copy-Fiscal

27



# Oregon

John A. Kitzhaber, M.D., Governor

**Water Resources Department**

Commerce Building  
158 12th Street NE  
Salem, OR 97301-4172  
(503) 378-3739  
FAX (503) 378-8130

January 17, 2001

LES SCHWAB TIRE CENTER OF OREGON  
PO BOX 667  
PRINEVILLE, OR 97754

REFERENCE: Files R 29713, 30100, R 30753 and 30754, Permits R 1710, 24774, R 2000 and 24775

Dear Applicant:

The above files you wanted assigned from Brooks Resources Investment Corp. to Les Schwab Tire Center and Big Summit Prairies Inc. were so assigned in 1984. Brooks Resources Investment has not been on the permits since then.

We are refunding the \$50 fee you submitted. If you have questions please contact me at the address below or phone (503)378-3739 ext. 272.

Sincerely,

Dallas Miller  
Water Rights Specialist

cc: Watermaster, District 11

Allen Res

REQUEST FOR ASSIGNMENT

I, (permit holder, applicant) Brooks Resources Investment Corp.

296 SW Columbia, Suite A Bend OR 97702 541-382-1662  
(mailing address) (city) (state) (zip) (phone)

CHECK ONE

- hereby assign all my interest in and to application/permit;

- hereby assign all my interest in and to a portion of application/permit (include a map showing portion of application assigned);

- hereby assign a portion of my interest in and to the entire application/permit;

Application # R-30753, Permit # R-2000;

OR GR Statement # \_\_\_\_\_, GR Certificate of Registration # \_\_\_\_\_ as filed in the office of the Water Resources Director, TO:


Les Schwab Tire Center of OR + Big Summit Prairies Inc. 541-447-4136  
(name of new owner) (phone #)  
P.O. Box 667 Prineville Ore 97754  
(address) (city) (state) (zip)

(Note: If there are other owners of the property described in this Application, Permit of Certificate of Groundwater Registration you must attach a list of their names and addresses to this form.)

I hereby certify that I have notified all other owners of the property described in this Application, Permit or Certificate of Registration of this request for assignment.

Witness my hand this 4 day of January 2001.  
applicant/permit holder [Signature]  
applicant/permit holder \_\_\_\_\_

PLEASE DO NOT WRITE IN THIS BOX



The completed assignment must be submitted to the Water Resources Department together with a recording fee of \$25. Additional pages will cost \$5 per page.

WATER RESOURCES DEPARTMENT  
158 12TH STREET NE  
SALEM, OREGON 97310-0210

RECEIVED

JAN 10 2001

WATER RESOURCES DEPT.  
SALEM, OREGON

m:\groups\wr\support\janet\forms\assignment request

MEMORANDUM

To: Files      R-28864      Date: October 10, 2000  
                  28865  
                  29712  
                  R-29713  
                  29714  
                  30100  
                  R-30753  
                  30754  
                  R-46546  
                  46547 - Les Schwab Tire Centers

From: Steve Brown

The field forms, preliminary maps and field work notes were sent to Bend for drafting this date.



## *Water Resources Department*

MILL CREEK OFFICE PARK

555 13th STREET N.E., SALEM, OREGON 97310

PHONE 378-8508

January 21, 1985

Brooks Resources Investment Corp.  
PO Box 6119  
Bend, Oregon 97708

REFERENCE: Files Numbered R-28664, 28665, 29712, R-29713, 29714, R-30753  
R-46546, 46547, 30100, and 30754

Attention: Mr. Paul H. Buchanan, Vice President

The assignment of Permits Numbered R-1554, 22573, 23391, R-1710, 23392, R-2000, R-5479, and 34405 from you to Les Schwab Tire Centers of Oregon and the partial assignment of Permits Numbered 24774 and 24775 from you to Les Schwab Tire Centers of Oregon and Big Summit Praires Inc. have been recorded in the records of the Water Resources Department.

Our records have been changed accordingly and the originals are enclosed along with our Receipt Numbers 44833, 44927 and 44835 covering the recording fees of \$30 which you submitted.


Sincerely,

Thomas E. Shook  
Senior Water Rights Examiner

TES/jw

Enclosures

cc: Les Schwab Tire Centers of Oregon  
Big Summit Praires Inc.



## *Water Resources Department*

### MILL CREEK OFFICE PARK

555 13th STREET N.E., SALEM, OREGON 97310

PHONE 378-8508

August 31, 1984

Linda Balding, Administrative Assistant  
Brooks Resources Corporation  
416 NE Greenwood  
PO Box 6119  
Bend, Oregon 97708

Dear Ms. Balding:

Please find enclosed copies of a map illustrating the land found irrigated in connection with Permits Numbered R-1554, 22573, R-1710, 23392, 24774, R-2000, 24775, R-5479, and 34405.

These maps are not an illustration of the rights of record, subject to revision and is in no means any indication of what the final decision will be regarding our survey findings.

If any errors or omissions are found with the map, please notify us and we may be able to amend the map prior to sending the Proof of Appropriation for the permits.

Sincerely,

Stephen C. Brown III  
Senior Water Rights Examiner

SCB/jw

Enclosures - Receipt #43844





RECEIVED

AUG 27 1984

WATER RESOURCES DEPT  
SALEM, OREGON

**Brooks Resources Corporation**

416 N.E. Greenwood  
Post Office Box 6119  
Bend, Oregon 97708  
Phone: (503) 382-1662

August 22, 1984

Water Resources Department  
State of Oregon  
Mill Creek Office Park  
555 13th Street, N.E.  
Salem, Oregon 97310

Attention: Survey/Certificate Section

Enclosed is our check in the amount of \$9.20 to cover copy fees for eight (8) Big Summit Prairie final proof survey maps.

Thank you very much.

Cordially,

BROOKS RESOURCES INVESTMENT CORPORATION

*Linda Balding*  
Linda Balding  
Administrative Assistant

R-28664  
R-96596


1A5, 21E  
29712  
R-29713  
R-30753  
30754  
30100  
~~R-39702~~

13235  
3393

R-28812  
48895

E 92-15

35024  
45027



*Water Resources Department*

MILL CREEK OFFICE PARK

555 13th STREET N.E., SALEM, OREGON 97310

PHONE 378-8508

January 31, 1984

Brooks Resources Investment Corp.,  
PO Box 6119  
Bend, Oregon 97708

REFERENCE: Files Numbered 46547, 28665, 29712, 29714, 30100, 30754,  
R-29713, R-30753, R-28664, R-46546, 60064,  
57143, and R-57142

Attention: Linda Balding

The assignment of Permits Numbered 34405, 22573, 23391, 23392, 24774,  
24775, R-1710, R-2000, R-1554, R-5479, 45043, R-7015, and 42833 from  
Brooks Resources Corporation to you has been recorded in the records  
of the Water Resources Department.

Our records have been changed accordingly and the original is enclosed  
along with our Receipt Number 41314 covering the recording fee of \$10  
which you submitted.

Sincerely,

Thomas E. Shook  
Senior Water Rights Examiner

TES/jw

Enclosures



## *Water Resources Department*

MILL CREEK OFFICE PARK

555 13th STREET N.E., SALEM, OREGON 97310

PHONE 378-8508 or  
or  
1-800-452-7813  
(message line)

June 1, 1982

Brooks Resources Incorporation  
PO Box 6119  
Bend, OR 97708

REFERENCE: Files 30100, 30754, R-29713, R-30753, 29712, 29714,  
R-28664, 28665, R-46546, 46547, T-3742, T-3743

The assignment of Permits 24774, 24775, R-1710, R-2000, 23391, 23392, R-1554, R-5479, 22573, and 34405 from Boston Ranch Company to you has been recorded in the records of the Water Resources Department. We have also noted the name changes on Transfers 3742 and 3743.


Our records have been changed accordingly and the original is enclosed. Our Receipt 30837 covering the recording fee of \$3 was handed to Don Dryer in this office.

Application 61727 was returned to the Boston Ranch Company on January 4, 1982, for correction. In order to retain the priority date May 28, 1981, the application must be received in this office on or before June 4, 1982.

Sincerely,

THOMAS E. SHOOK  
Senior Water Rights Examiner

TES:wpc  
cc: Boston Ranch Company  
0978B



*Water Resources Department*

MILL CREEK OFFICE PARK

555 13th STREET N.E., SALEM, OREGON 97310

PHONE 378-8508 or  
or  
1-800-452-7813  
(message line)

June 1, 1982

Boston Ranch Company  
PO Box 147  
Prineville, OR 97754

REFERENCE: Files R-30100, 30754, R-29713, R-30753, 29712,  
29714, R-28664, and 28665

The assignment of Permits 24774, 24775, R-1710, R-2000, 23391, 23392,  
R-1554, and 22573 from Hudspeth Land and Livestock Company to you  
has been recorded in the records of the Water Resources Department.


Our records have been changed accordingly and the original is enclosed.  
Our Receipt 30837 covering the recording fee of \$3 was handed to Don  
Dryer in this office.

Sincerely,

THOMAS E. SHOOK  
Senior Water Rights Examiner

TES:wpc  
cc: Hudspeth Land and Title Company  
enclosures

0978B



## *Water Resources Department*

MILL CREEK OFFICE PARK

555 13th STREET N.E., SALEM, OREGON 97310

PHONE 378-8508

January 13, 1984

Brooks Resources Corporation  
416 NE Greenwood  
PO Box 6119  
Bend, OR 97708

REFERENCE: Files Numbered 46547, 28665, 29712, 29714, 30100, 30754  
R-29713, R-30753, R-28664, R-46546, 60064  
57143, R-57142

Dear Mr. Hollern:

We received your request to assign Permits Numbered 34405, 22573, 23391, 23392, 24774, 24775, R-1710, R-2000, R-1554, R-5479, 45043, 42833, and R-7015 from Brooks Resources Corporation to Brooks Resources Investment Corporation on January 11, 1984. A new fee schedule for assignments went into effect on October 15, 1983 requiring a \$10 assignment recording fee.

Please send the \$10 necessary so that we may properly handle your request.

Sincerely,

Jackie M. Warner  
Secretary  
Survey/Certificate Section

JMW

VENDOR NO:

DETACH STATEMENT BEFORE DEPOSITING

DATE	DESCRIPTION	AMOUNT	DISCOUNT		OTHER DEDUCTIONS		NET AMOUNT
			%	AMOUNT	FOR	AMOUNT	
3-29-73	Drawing  Rec. # 33114  30753	3.00					

BOSTON RANCH COMPANY  
PRINEVILLE, OREGON

DO NOT CHANGE OR ALTER

WHEN DETACHED AND PAID THE ABOVE CHECK  
BECOMES A RECEIPT IN FULL PAYMENT OF THE  
FOLLOWING ACCOUNT  
NO OTHER RECEIPT NECESSARY



## WATER RESOURCES DEPARTMENT

1178 CHEMEKETA STREET N.E. • SALEM, OREGON • 97310 • Phone 378-3739

ROBERT W. STRAUB  
GOVERNOR

October 13, 1976

R-30753  
30754

Boston Ranch Company  
P. O. Box 147  
Prineville, Oregon 97754

Attention: Mr. Joe Vanoni

Dear Sir:

I have reviewed the information for the proposed modification of Allen Creek Dam.

Please show on the final drawing the following items:

- (1) The "as constructed" configuration of the dam, superimposed on the cross sections shown.
- (2) Soils analysis results together with the results of density tests taken during construction.
- (3) The results (elevations and flow) of the leakage observations made during draining of the reservoir.

If more convenient to you, the information requested in items 2 and 3 could be presented in a separate report.

Thank you for your cooperation.

Sincerely yours,

G. L. Oberholtzer  
Engineer

GLO:cjw

November 17, 1960

Hudspeth Land and Livestock Company  
P. O. Box 458  
Prineville, Oregon

Attention Mrs. Alvyne R. Pound

Gentlemen:

This will acknowledge your letter of October 17 in reference to permit No. 24774 (file No. 30100) and permits numbered R-2000 and 24775 (files numbered R-30753 and 30754).

Our field crew that was in the area involved in the above referenced permits did not carry out the final proof survey in connection with these permits, but did report that the canal system for distribution of water under the permits was not yet complete.

Under the laws of the State of Oregon, a valid water right is established only to the extent that a project is completed within the terms of the permit. Our records show that the time limits for completion of construction of the distribution works and for application of water to beneficial use under the terms of the permits numbered 24774 and 24775, as last extended, expired on October 1, 1959.

In order for the permits numbered 24774 and 24775 to cover any development accomplished subsequent to October 1, 1959, it would be necessary for you to apply for and obtain an extension of time limits under each permit.

The State Engineer is authorized by law to allow an extension of time limits only upon a showing by the holder of the permit that reasonable diligence has been exercised toward completion of the project.

Additional extension of time application forms are enclosed.



Hudspeth Land and Livestock Co. 2

November 17, 1960

Our records show that the construction of Allen Creek Reservoir under the provisions of permit No. R-2000 was accomplished within the time limits of the permit as issued. Therefore, an extension of time limits under permit No. R-2000 is not necessary.

Very truly yours,

LEWIS A. STANLEY  
State Engineer

By  
James W. Carver, Jr., Assistant

JWC:eh  
enclosures

30100  
B-30753  
30754

May 12, 1960

Hudspeth Land & Livestock Co.  
P. O. Box 458  
Prineville, Oregon

Attention Mr. Alvyne R. Pound

Gentlemen:

This will acknowledge your letter of May 11th, stating that construction of Allen Creek Reservoir has been completed but that complete irrigation of lands under the terms of Permit No. 24774 (File No. 30100) and Permit No. 24775 (File No. 30754) has not been accomplished.

Our records show that the time limits for completion of the irrigation distribution system and for application of water to beneficial use to the full extent intended under the terms of permits numbered 24774 and 24775 expired on October 1, 1959.

Extension of time application forms are enclosed. Payment of the statutory fee in the amount of \$2 for each permit covered by the extension of time application must be submitted along with the application.

Very truly yours,

LEWIS A. STANLEY  
State Engineer

By  
James W. Carver, Jr., Assistant

JWC:bks

Enc:2

January 20, 1960

Hudspeth Land and Livestock Company  
P. O. Box 458  
Prineville, Oregon

Gentlemen:

According to the terms of your permit No. 24775, which is for the appropriation of 1825 acre feet stored water from Allen Creek reservoir, application No. R-30753, permit No. R-2000, complete application of water was to have been made on or before October 1, 59. It appears from our records that you have failed to submit notice of complete application, although a notice calling this matter to your attention was mailed to you on October 9, 1959.

Complete application of water means the application of water to beneficial use to the full extent the permittee intends under the terms of the permit. In the case of irrigation, it means beneficial irrigation of all the lands the permittee intends to cover under the terms of the permit.

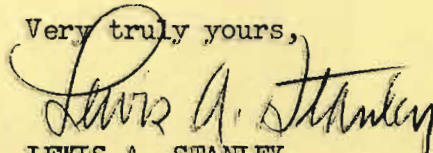
If you have complied with the terms of the permit, you should promptly submit notice describing the extent of completion.

ORS 537.260 provides: Whenever the time within which any appropriation under a permit should have been perfected has expired and the owner of the permit fails or refuses within three months thereafter to submit to the State Engineer proof of completion of the appropriation as required by ORS 537.230 and 537.250, the State Engineer may, after 60 days' notice by registered mail, order the cancelation of the permit. \*\*\*\*"

In accordance with the provisions of ORS 537.260, you are hereby notified that unless proof of beneficial use is received within 60 days from the date of this letter, your permits numbered R-2000 and 24775 will be canceled without further notice.

If for any reason you are no longer interested in the project described by the permit, we would appreciate it if you would so advise. If the property involved in the project has changed hands, please give us the name and address of the new owner.

Very truly yours,



LEWIS A. STANLEY  
State Engineer

Form 100  
Certified  
Return receipt requested

A-11  
B-30753  
30754

July 20, 1959

Mrs. Alvyne Pound  
Hudspeth Land & Livestock Co.  
P. O. Box 458  
Prineville, Oregon

Dear Mrs. Pound:

Enclosed is State Engineer's Receipt No. 22496 in the amount of \$1.25 for the copy of Water Right Permit No. R-2000 forwarded to you July 15, 1959.

Very truly yours,

LEWIS A. STANLEY  
State Engineer

By  
Fred D. Gustafson  
Engineer

FDG:mb  
enc

A-11  
R-30753  
30754

April 13, 1959

Mrs. Alvyne Pound  
Hudspeth Land & Livestock Co.  
P. O. Box 458  
Prineville, Oregon

Dear Mrs. Pound:

May I urge you to submit immediately either the forms "B" or "B" and "C", as appropriate, or the request for extension of time as discussed in my letter of March 3, 1959 and as discussed with you in your office on March 19, 1959. Should one or the other not be received shortly it will be necessary to start proceedings for cancellation of the permits.

Very truly yours,

LEWIS A. STANLEY  
State Engineer

By  
Fred D. Gustafson  
Engineer

FDG:mb

July 15, 1959

Alvyne Pound  
Hudspeth Land and Livestock Company  
P. O. Box 458  
Prineville, Oregon

Dear Mrs. Pound:

Enclosed please find a copy of Permit No. R-2000 for construction and storage on Allen Creek Reservoir as you requested by telephone. Enclosed also is State Engineers statement in the amount of \$1.25 for copying fee.

Very truly yours,

LEWIS A. STANLEY  
State Engineer

By  
Fred D. Gustafson  
Engineer

FDG:mb  
enc

March 3, 1959

Hudspeth Land & Livestock Co.  
P. O. Box 458  
Prineville, Oregon

Attention: Alvyns Pound

Dear Sirs:

Under separate cover I have written to you regarding the Gill Cattle Co.'s applications on Allen Creek and the Allen Creek Reservoir. It is my belief that the distribution system under the secondary application was adequate prior to your purchasing the Gill holdings and that consequently lands covered under those applications have been irrigated.

Applications Nos. R-30753 and 30754 cover the enlarged reservoir actually constructed by Hudspeth Land & Livestock and include substantially more acreage for irrigation than covered by the original Gill applications. This office has been notified of completion of construction under Application No. R-30753, however, no notice of completion of construction, form B, has been received with regard to Application No. 30754. The work involved therein consists of the actual construction of the distribution system, canals, laterals, headgate structures, etc. If this work was completed by the completion date, which was October 1, 1958, the enclosed form B. immediately should be submitted. On the other hand should the work not have been completed your request for an extension of time immediately should be submitted.

For your convenience I am enclosing forms B and C as well as a form for requesting extension of time.

Very truly yours,

LEWIS A. STANLEY  
State Engineer

By  
Fred D. Gustafson  
Engineer

FDG:mb  
enc

R-30753  
30754

April 25, 1957

Hudspeth Land and Livestock Co.  
P. O. Box 458  
Prineville, Oregon

Gentlemen:

Enclosed find Application No. ~~Application No. 30754~~ R-30753, Permit No. R-2000 and Permit No. 24775 with blueprint.  
PLEASE READ CAREFULLY THE FOLLOWING INSTRUCTIONS

Your permit has been recorded in this office but you should hold the original permit as evidence of your water right. If the land is sold an assignment to the new owner should be recorded in this office. Assignment blanks will be furnished upon request.

The permit, which appears on the last page of the application, limits the time within which you may begin and complete construction of your project. According to the law you must begin actual construction work within one year from the date of issuance of the permit or your right will be lost. The State Engineer is authorized to extend the time for completion of the project on proper showing but has no authority to extend the time limit for beginning of construction work,

Forms are attached to the permit for your convenience in submitting notice when construction begins, when it is completed and when the water has been completely applied to the proposed use, unless you have already submitted such information.

If your use of water is for irrigation, proof can be made and certificate issued only after you have actually irrigated ALL of the land described in the permit which you intend to irrigate at any time.

Whenever a measuring device becomes necessary for the proper distribution of water, the permittee will be required to install one to the satisfaction of the State Engineer as provided by ORS 540.310 and 540.330.

In connection with your proposed appropriation, please be advised that the late summer flow in most of the streams is required to satisfy existing rights and your permit as provided by law, grants a right to use water only when there is a surplus in the source involved over and above that required to satisfy prior rights.

Very truly yours,

*Lewis A. Stanley*  
LEWIS A. STANLEY  
State Engineer

Form 110  
Enclosures



30100  
R-30753  
30754

March 4, 1957

Mr. Ron Hudspeth, Manager  
Hudspeth Land & Livestock Company  
P. O. Box 458  
Prineville, Oregon

Dear Mr. Hudspeth:

As authorized in your letter of December 14, 1956, the reference applications were corrected early in January together with the accompanying maps, and Mr. Joe Dunham was advised of the balance of fees due by telephone on January 17, 1956. Following my telephone call to Mr. Dunham, I found it advisable to make an additional change in the listing of acreage per 40-acre tracts on Application 30100 with a resulting change in the amount of recording fees due, Mr. Dunham having been advised that a balance of \$204.97 remained due.

As corrected, Application 30100 is for permit to appropriate water for irrigation of 6,027.5 acres for which the fees are as follows:

Examination fee:	\$ 10.00
Recording fees:	<u>130.78</u>
	\$140.78
Less credit for fees paid 6/30/55:	<u>10.00</u>
Total balance due:	\$130.78.

The fees for Applications R-30753 and 30754 have been paid in full.

Since no further action can be taken by this office toward issuing the permits until the fees have been paid in full, and since the applications now have been pending since June 30, 1955, you are urged to remit the balance due at your earliest convenience.

Very truly yours,

LEWIS A. STANLEY  
State Engineer

By  
Fred D. Gustafson, Engineer

FDG:lac

R-30753  
30754

June 7, 1956

Mr. Vernon L. Burda  
Attorney At Law  
Prineville, Oregon

Dear Mr. Burda:

This will acknowledge receipt of an application in the name of Hudspeth Land & Livestock Co. to construct Allen Creek Reservoir for the storage of 1825 acre feet of water for irrigation, the application for permit to appropriate 6 cubic foot of water per second from Allen Creek 14076.8 acres, accompanying maps and fees in the amount of \$229.40 for which our receipt Nos. 7069 and 7070 are enclosed.

The applications have been given file Nos. R-30753 for the reservoir application and 30754 for the secondary application.

These applications will be checked in detail by Mr. Fred D. Gustafson and you will be notified as to the result.

Very truly yours,

LEWIS A. STANLEY  
State Engineer

By  
Trevor Jones, Assistant

TJ:ld  
enc. receipts  
cc: Mr. Emile P. Bachand  
Consulting Engineer

Prineville, Oregon  
May 8, 1956

State Engineer  
303 State Office Bldg.  
Salem, Oregon

RECEIVED  
MAY 10 1956  
STATE ENGINEER  
SALEM, OREGON

Re: Allen Creek Reservoir  
Hudspeth Land and Livestock, Owner

Dear Sir,

Transmitted herewith are the following: One copy of the specifications for Allen Creek Dam and Reservoir, one completed copy of Application for Permit To Appropriate the Public Waters of the State of Oregon, one completed copy of Application for a Permit to construct a reservoir and to Store for Beneficial Use the Unappropriated Waters of the State of Oregon, and a check for the sum of \$229.40 to cover all fees for irrigation and storage as shown on drawings and listed in applications. Under separate cover are included one drawing titled "Allen Creek Reservoir" and one reproducible print and one copy of Water Right map.

Since I was unable to obtain prints of the drawing on linen I wish you would send me one reproducible print and two (2) copies of this drawing, titled "Allen Creek Reservoir". Also, I will ask you to photostat the sheets listing the lands to be irrigated under item 8, and to send me two (2) copies of each of the 8 sheets. If you will bill me for this work I will send you a check for that amount. Your approval of these applications and plans and specifications is requested.

Yours truly,

*Emile P. Bachand*

Emile P. Bachand  
Consulting Engineer

c.c. Hudspeth Land and Livestock Co.