

ASSIGNED

Name GILL CATTLE COMPANY
 By J. C. Shoun, Mgr.
 Address Box 248
Prineville, Oregon

Application No. R-29713
 Permit No. R-1710
 Certificate No. 81127

FEES PAID		
Date	Amount	Receipt No.
<u>1/31/55</u>	<u>17.00</u>	<u>2180</u>
<u>1/10/61</u>	<u>25.00</u>	<u>42655</u>
	B. P. Fee	
	\$1 Cert. Fee	

Date filed January 31, 1955
 Priority January 31, 1955
 Action suspended until SUN 1/11

Stream Index, Page No. 5-19c
 See - 29714 & 29712
 Dam file: A-11
 Map file: E-41-14

FEES REFUNDED		
Date	Amount	Check No.
<u>ml 2-2-01</u>	<u>25.00</u>	<u>013364</u>

Returned to applicant
 Date of approval May 20, 1955

ASSIGNMENTS

Date	ASSIGNED To Whom	Address	Volume	Page
<u>4-18-59</u>	<u>Hudsoeth Land & Livestock Co.</u>	<u>Prineville, Oregon</u>	<u>4</u>	<u>95</u>
<u>5-14-82</u>	<u>Boston Ranch Co.</u>	<u>P.O. Box 147, Prineville, Or</u>	<u>6</u>	<u>1021</u>
<u>5-14-82</u>	<u>Brooks Resource ^{Assigned} Corp.</u>	<u>P.O. Box 6119, Bend, Or 97708</u>	<u>6</u>	<u>1022</u>
<u>1-23-84</u>	<u>Brooks Resources Investment Corp.</u>	<u>" " " " "</u>	<u>6</u>	<u>1216</u>
<u>11-30-84</u>	<u>Les Schumb Tire Center of Or.</u>	<u>P.O. Box 1047, Prineville, Or. 97754</u>	<u>6</u>	<u>1353, 1354</u>

REMARKS
 Allen Creek Reservoir and storage of 304.3 a.f. water from Allen Creek for irrigation

CONSTRUCTION

Date for beginning May 20, 1956
 Date for completion 10-1-57

JUN 20 1955 CARD FOR A
OCT 16 1957 CARD FOR B
NOV 5 1958 CARD FOR C

Date for application of water
 Extended to

PROSECUTION OF WORK

Form "A" filed see file # 29714
 Form "B" filed
 Form "C" filed

FINAL PROOF

Blank mailed
 Proof received
 Date certificate issued 1-4-05

Connie Vance

From: David.R.Gibson@lesschwab.com
Sent: Wednesday, September 26, 2012 10:25 AM
To: Connie Vance
Subject: Re: Water Rights

Yes, please. To my attention.

Thank you.

David Gibson
Corporate Counsel
Les Schwab Tire Centers
541-416-5342 (direct)
541-416-5454 (facsimile)

Mail: PO Box 5350 - Bend, OR 97708-5350
Delivery: 20900 NE Cooley Rd. - Bend, OR 97701
david.r.gibson@lesschwab.com

From: "Connie Vance" <connie.r.vance@state.or.us>
To: "david.r.gibson@lesschwab.com" <david.r.gibson@lesschwab.com>
Date: 09/26/2012 10:16 AM
Subject: Water Rights

We received your claim of beneficial use for Transfer file T-7341 and will update the mailing address to P.O. Box 5350, Bend, OR 97701. Les Schwab has a large number of water rights and I would like to know if you want all of the files updated with the PO box 5350. Thank you for your assistance with this and have a wonderful day.
Connie Vance

Connie Vance
Water Right Support
725 Summer St., NE, Suite A
Salem, OR 97301
phone 503-986-0810
fax 503-986-0901
e-mail: Connie.R.Vance@wrđ.state.or.us

NOTICE: This communication (including any attachments) may contain privileged or confidential information intended for a specific individual and purpose, and is protected by law. If you are not the intended recipient you should delete this communication and/or shred the materials and any attachments and are hereby notified that any disclosure, copying or distribution of this communication, or the taking of any action based on it, is strictly prohibited. Thank you.

Permit No. R-1710

Brooks Resources Investment Corp. (Same address)

Application No. R-29713

County Crook ASSIGNED

Brooks Resources Corp. PO Box 6119 Bend Or. 97708

Proof of Appropriation of Water

INSPECTION 5-29-1960 J. Vanoni

Assigned Boston Ranch Company P.O. Box 147 1. Name Hudspeth Land & Livestock Co. 2. Address Prineville, Oregon 97754

3. Source of supply Allen Creek

Tributary of North Fork Crooked River in

4. Amount of water 364.3 a.f. 5. Priority date January 31, 1955

6. Use Irrigation - Allen Creek Res. & storage of water appropriated under A.# 29714 P.# 23392

7. Location of point of diversion Sec. , Twp. , Range , W. M. (Legal Subdivision)

8. The description of land given below corresponds to that found in your permit covering land to be irrigated, or, if for other purposes, the place of use.

Table with columns: Township (14 S.), Range (21 E.), Section (1, 2), Legal Subdivision (SW 1/4 NW 1/4, N 1/2 SW 1/4, SW 1/4 SW 1/4, E 1/2 SW 1/4, S 1/2 NE 1/4, N 1/2 SE 1/4, SE 1/4 SE 1/4), No. Acres Actually Irrigated

P.T. S. - 1968 W Oct. 26, 1968 L. E. G.

OK'd by A1 4/3/69 See A-R-30753 m.B.

I have read the above and foregoing proof of appropriation of water; I know the contents thereof, and that the facts therein stated are true.

IN WITNESS WHEREOF, I have hereunto set my hand this _____ day of _____,

19.....

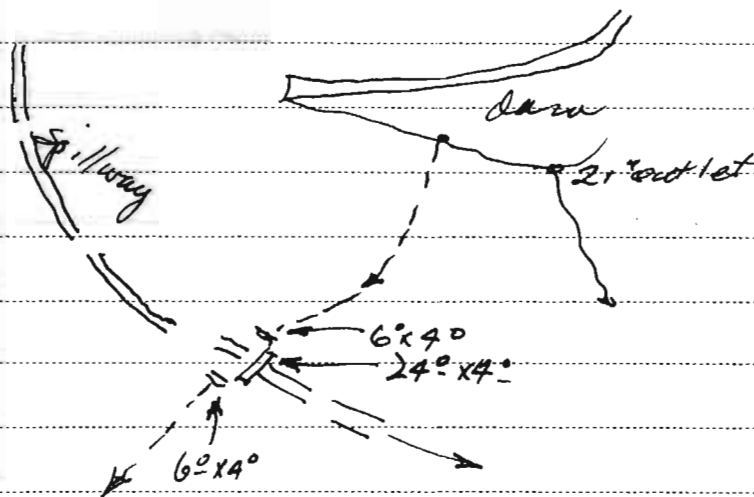
REPORT OF PERSON MAKING INSPECTION

Description of works:

Dam: Rock-fill, length 885' along \pm height 72'
Crest 14' freeboard 6' Outlet 21" gate-value controlled

Spillway, averages 54' top width 34' bottom, 8' deep
Has never run over 6" water, from appearances

Has another outlet to spillway and conc. dam
arrangement across spillway to divert into canal
(not covered under secondary 29714)



Note: Description on back of Field Form P-R2000.

Oct. 26, 1967, R. E. Gold
Field Engineer

I, R. H. JACKSON, do hereby certify that I have made
an inspection of the works described herein and in Permit No. R-1710, on the 29 day
of SEPTEMBER, 1960, and found the foregoing statements and descriptions of works to
be accurate. In my opinion the appropriation has been completed to the extent of _____
and I recommend the issuance of water right certificate for this amount. (Quantity of water in second-feet or acre-feet)

NOTICE TO INSPECTORS

If conditions do not justify the above report by you, please return this form without your signature, with a full report by letter.

R. H. Jackson
(Name)
Field Engineer
(Title)



Oregon

Theodore R. Kulongoski, Governor

Water Resources Department

North Mall Office Building
725 Summer Street NE, Suite A
Salem, OR 97301-1271
503-986-0900
FAX 503-986-0904

January 5, 2005

Mark Jamison, Manager, LS Ranch
P.O. Box 667
Prineville, OR 97754

Reference: Les Schwab Tires of Oregon

Dear Mr. Jamison:

On January 24, 2003, the Department issued proposed certificates for water right permit no.'s 22573, 23392, 23391, 34405, R-1554, R-1710, R-2000, R-5479, 24774 and 24775.

The Department has examined the requests for reconsideration to proposed certificates for permits 22573, 23392, 23391, 34405, R-1710, R-2000, 24774 and 24775.

No requests for changes to proposed certificates for permits R-1554 and R-5479 were submitted. Certificate of water rights are enclosed.

Allen Creek Reservoir, originally constructed under permit R-1710, was enlarged under permit R-2000. Permit R-2000, describes the total storage capacity of the reservoir as 1825 acre-feet (AF) of water. Permit R-1710 allows for the storage of 364.3 AF, therefore the proposed certificate was prepared describing the difference between the original reservoir and the enlargement. I am enclosing information as to the storage capacity of the reservoir. Certificate of water rights are enclosed.

A request to change the location of 5.7 acres; being 2.0 acres from the SE 1/4 NW 1/4, 2.0 acres from the NE 1/4 SW 1/4 and 1.7 acres from the SE 1/4 SW 1/4, Section 15, Township 14 South, Range 21 East, W.M. to the NE 1/4 NW 1/4, Section 15, described by the proposed certificate for Permit No. 23392 is accepted and a certificate of water right is enclosed.

The request to include 6.2 acres primary irrigation and 51.2 acres supplemental irrigation, change the description of the Peterson Creek and Peterson Creek and re-diversion location described by the proposed certificate for Permit No. 22573 is acceptable and a certificate of water right is enclosed.

You request inclusion of additional acreage of land under permit 23391. A note inscribed on permit 23391 states:

“This application covers only 807.6 acres primary irrigation.
Gill Cattle Co by J C Shoun, Manager”

January 5, 2005

Mark Jamison, Manager, LS Ranch


Therefore, your request to include additional land under permit 23391 not accepted. A certificate of water right is enclosed.

Proposed Certificate for Permit No. 34405 did contain an error in the description of the number of acres within the NW 1/4 NW 1/4. The correct number of acres is 41.0. This change has been made and a certificate of water right is enclosed.

In regards to Permit No.'s 24774 and 24775, your request to include additional land irrigated from Allen Creek and Allen Creek Reservoir constructed under Permit No. R-2000 is acceptable and a revised proposed certificate is enclosed for your consideration. Please refer to the enclosed instructions regarding a proposed certificate and advise if you have any request for reconsideration within 60 days from the date of this letter.

Please feel free to contact me if you have any questions and I will be happy to address any concerns you may have. My telephone number is 503.986.0809.

Sincerely,



Steve Brown
Certificates

c: Big Summit Prairies, Inc.
Bruce Estes, CWRE
Duane Clark
Kyle Gorman, Region Manager

enclosures



Oregon

Theodore R. Kulongoski, Governor

Water Resources Department

North Mall Office Building

725 Summer Street NE, Suite A

Salem, OR 97301-1271

503-986-0900

FAX 503-986-0904

Date Mailed: January 4, 2005

NOTICE OF CERTIFICATE ISSUANCE

Attached are certificates that confirm water rights established under the terms of permits issued by this department. The water rights are now appurtenant to the specific place where the use was established as described by the certificates. The water rights are limited to a specific amount of water, but not more than can be beneficially used for the purposes stated within the certificates.

This is a final order in other than a contested case. This order is subject to judicial review under ORS 183.484. Any petition for judicial review must be filed within **60 days of the mailing date stated above** as specified by ORS 183.484(2).

This statement of judicial review rights is required under ORS 536.075; it does not alter or add to existing review rights or create review rights that are not otherwise provided by law.

Under ORS 537.260 and 537.270, a water right certificate may be contested before the Water Resources Department within three (3) months of the date it is issued. If a certificate is contested, the qualifying contestant shall be offered an administrative hearing.

Oregon law does not allow the Director to reissue a certificate because of a change in the ownership of the appurtenant place of use. The water must be controlled and not wasted. To change the location of the point of diversion, the character of use, or the location of use requires the advance approval of the Water Resources Director.

If any portion of this water right is not used for five or more consecutive years, that portion of the right may be subject to forfeiture according to ORS 540.610. Land enrolled in a Federal Reserve Program is not subject to forfeiture during the period of enrollment. Other exceptions to forfeiture are explained in ORS 540.610.

If you have any questions please contact Steve Brown at 503-986-0809.

STATE OF OREGON

COUNTY OF CROOK

CERTIFICATE OF WATER RIGHT

THIS CERTIFICATE ISSUED TO

LES SCHWAB TIRE CENTERS OF OREGON
P.O. BOX 667
PRINEVILLE, OREGON 97754

confirms the right to store the waters of ALLEN CREEK, a tributary of NORTH FORK CROOKED RIVER, in ALLEN CREEK RESERVOIR, appropriated under Permit 23392, for IRRIGATION.

The right to store these waters was perfected under Reservoir Permit R-1710. The date of priority is JANUARY 31, 1955. The amount of water entitled to be stored each year under this right is not more than 364.3 acre-feet.

The reservoir is located as follows:


SW 1/4 NW 1/4
N 1/2 SW 1/4
SW 1/4 SW 1/4
SECTION 1
S 1/2 NE 1/4
N 1/2 SE 1/4
SE 1/4 SE 1/4
SECTION 2

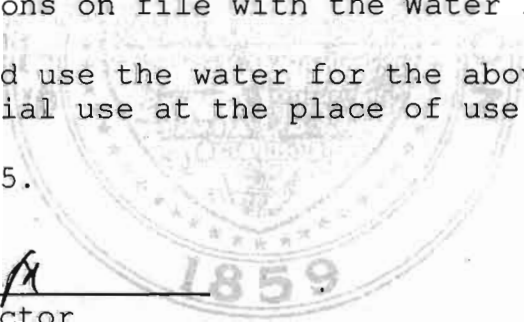
TOWNSHIP 14 SOUTH, RANGE 21 EAST, W.M.

The dam shall be operated and maintained according to the approved plans and specifications on file with the Water Resources Department.

The right to store and use the water for the above purpose is restricted to beneficial use at the place of use described.

Issued January 4, 2005.


Phillip C. Ward, Director
Water Resources Department



This is a final order in other than contested case. This order is subject to judicial review under ORS 183.484. Any petition for judicial review of the order must be filed within the 60 days of the date of service.

Recorded in State Record of Water Right Certificates Number 81127.

R-29713.SB



FAX To: Steve Brown
(503) 378-6203

RECEIVED

MAR 27 2003

LES SCHWAB TIRE CENTERS
OF OREGON, INC.
P.O. Box 667
Prineville, OR 97754

WATER RESOURCES DEPT
SALEM, OREGON

25 Mar 03

Steven C Brown III
Water Resources Dept.
158 12th St. NE
Salem, OR 97301-4172

Dear Steve:

We have reviewed the proposed certificates for Big Summit Prairie for the LS Ranch. We did not review Big Summit Prairies, Inc portion of the rights. Congratulations on getting this out!

There are some adjustments that need to be made to the proposed certificates as follows:

App	Permit	Notes
R-28664	R-1554	OK
28665	22573	left out 26 acres of primary
R-46546	R-5479	OK
46547	34405	same 26 acres left off
30100	24774	Map shows 3-40's as BLM which are owned by LS Ranch now and have always been irr.
29712	23391	Lists only 8076 acres primary, but none of the supp. The primary needs to be adjusted to better irrigate. This will include suppress.
R-29713	R-1710	OK
29714	23392	Needs some acreage adjusted
R-30753	R-2000	Should be 1825 acre-feet not 1460.7 cu.ft.
30754	24775	Needs some acreage adjusted

Mark Jameson, LS Ranch manager, and I will visit the site with aerial photos to adjust the acreage within the area surveyed by the WRD. Please allow until June to complete these.

Thanks,
Bruce
Bruce A. Estes, PLS, CWRE

RECEIVED

MAR 27 2003

WATER RESOURCES DEPT.
SALEM, OREGON



Oregon

John A. Kitzhaber, M.D., Governor

Water Resources Department

Commerce Building
158 12th Street NE
Salem, OR 97301-4172
(503) 378-3739
FAX (503) 378-8130

January 17, 2001

LES SCHWAB TIRE CENTER OF OREGON
PO BOX 667
PRINEVILLE, OR 97754

REFERENCE: Files R 29713, 30100, R 30753 and 30754, Permits R 1710, 24774, R 2000 and 24775

Dear Applicant:

The above files you wanted assigned from Brooks Resources Investment Corp. to Les Schwab Tire Center and Big Summit Prairies Inc. were so assigned in 1984. Brooks Resources Investment has not been on the permits since then.

We are refunding the \$50 fee you submitted. If you have questions please contact me at the address below or phone (503)378-3739 ext. 272.

Sincerely,

Dallas Miller
Water Rights Specialist

cc: Watermaster, District 11

INTEROFFICE MEMO

DATE: January 18, 2001

TO: FISCAL SECTION

FROM: JANET HALLADEY
Or Jonnine Fuss

SUPERVISOR APPROVAL

Dwight Fied

SUBJECT: Request for refund check



OK per Dwight

Dennis E. Denton

Please refund \$50.00 to Les Schwab Tire Center of Oregon

file #'s R29713, S30100, R30753 & R30754 receipt # 42655. These funds

are refunded because:

0408

- Application rejected
- Application withdrawn
- XXXXX Excess fees collected for assignment
- Excess fees collected for extension
- Other

MAILING ADDRESS:

*Les Schwab Tire Center of Oregon
PO Box 667
Prineville, OR 97754*

JAN 31 2001

WARRANT NO.
116441118

WATER RESOURCES DEPARTMENT

(503) 378-8455

INVOICE NO.	INVOICE DATE	INVOICE DESCRIPTION	AGY	DOCUMENT	AMOUNT
		REVREF R29713, S30100 42655	690	VP013364	50.00

VENDOR NAME: DENTON, DENNIS E	ISSUE DATE: 02/07/01	WARRANT AMOUNT 50.00
VENDOR NUMBER:		

STATE OF OREGON
 Dept of Administrative Services
 To the State Treasurer, Salem, OR 97310
WATER RESOURCES DEPARTMENT
 (503) 378-8455

96-10
1232
CHECK DATE
02/07/01



BANK WARRANT NO.
11 6441118
PAY THIS AMOUNT
\$50.00

VENDOR NO.

*****FIFTY AND 00/100 DOLLARS*****

PAY TO THE ORDER OF:

DENTON, DENNIS E
 C/O BROOKS RESOURCES INVESTMENT CORP
 296 SW COLUMBIA SUITE A
 BEND OR 97702

VOID AFTER 2 YEARS FROM DATE OF ISSUE

John J. Ford
 AUTHORIZED SIGNATURE

THE FACE OF THIS CHECK HAS A COLORED BACKGROUND™ EXPLANATION OF ADDITIONAL SECURITY FEATURES INDICATED ON REVERSE SIDE

⑈ 6441118⑈ ⑆ 123200101⑆ 10501⑈

STATE OF OREGON
WATER RESOURCES DEPARTMENT

RECEIPT # 42655

158 12TH ST. N.E.
SALEM, OR 97310-0210
378-8455 / 378-8130 (FAX)

INVOICE # _____

29712

RECEIVED FROM: Dennis E Denton
BY: _____

APPLICATION	29714
PERMIT	
TRANSFER	

CASH: CHECK: # 2422 OTHER: (IDENTIFY)

TOTAL REC'D \$ 50.00

0417 WRD MISC CASH ACCT

ADJUDICATIONS	\$
PUBLICATIONS / MAPS	\$
OTHER: (IDENTIFY)	\$
OTHER: (IDENTIFY)	\$

REDUCTION OF EXPENSE

CASH ACCT.	\$
PCA AND OBJECT CLASS	VOUCHER #

0427 WRD OPERATING ACCT

MISCELLANEOUS		PCA# 6611		
0407	COPY & TAPE FEES			\$
0410	RESEARCH FEES			\$
0408	MISC REVENUE: (IDENTIFY)	Assign.		\$ 50.00
(New) TC162	DEPOSIT LIAB. (IDENTIFY)			\$
WATER RIGHTS:		EXAM FEE		RECORD FEE
0201	SURFACE WATER	\$	0202	\$
0203	GROUND WATER	\$	0204	\$
0205	TRANSFER	\$	0206	\$
WELL CONSTRUCTION		EXAM FEE		LICENSE FEE
0218	WELL DRILL CONSTRUCTOR	\$	0219	\$
	LANDOWNER'S PERMIT		0220	\$
	OTHER (IDENTIFY)			

0437 WELL CONST. START FEE

0211	WELL CONST START FEE	\$	CARD #	
0210	MONITORING WELLS	\$	CARD #	
	OTHER (IDENTIFY)			

0539 LOTTERY PROCEEDS

1302	LOTTERY PROCEEDS	\$
------	------------------	----

0467 HYDRO ACTIVITY

		LIC NUMBER	
0233	POWER LICENSE FEE (FW/WRD)		\$
0231	HYDRO LICENSE FEE (FW/WRD)		\$
	HRDRO APPLICATION		\$

RECEIPT # 42655

DATED: 1/10/01 BY: Treasure Hunt

White Copy-Customer, Yellow Copy-Fiscal, Blue Copy-File, Buff Copy-Fiscal

INTEROFFICE MEMO

DATE: January 18, 2001

TO: FISCAL SECTION

FROM: JANET HALLADEY
Or Jonnine Fuss

SUPERVISOR APPROVAL

Dwight Fuss

SUBJECT: Request for refund check



OK per Dwight

Dennis E. Denton

Please refund \$50.00 to Les Schwab Tire Center of Oregon

file #'s R29713, S30100, R30753 & R30754 receipt # 42655. These funds

are refunded because:

0408

- Application rejected
- Application withdrawn
- XXXXX Excess fees collected for assignment
- Excess fees collected for extension
- Other

MAILING ADDRESS:

Les Schwab Tire Center of Oregon
PO Box 667
Prineville, OR 97754

JAN 31 2001



Oregon

John A. Kitzhaber, M.D., Governor

Water Resources Department

Commerce Building
158 12th Street NE
Salem, OR 97301-4172
(503) 378-3739
FAX (503) 378-8130

January 17, 2001

LES SCHWAB TIRE CENTER OF OREGON
PO BOX 667
PRINEVILLE, OR 97754

REFERENCE: Files R 29713, 30100, R 30753 and 30754, Permits R 1710, 24774, R 2000 and 24775

Dear Applicant:

The above files you wanted assigned from Brooks Resources Investment Corp. to Les Schwab Tire Center and Big Summit Prairies Inc. were so assigned in 1984. Brooks Resources Investment has not been on the permits since then.

We are refunding the \$50 fee you submitted. If you have questions please contact me at the address below or phone (503)378-3739 ext. 272.

Sincerely,

Dallas Miller
Water Rights Specialist

cc: Watermaster, District 11



Allen Res

REQUEST FOR ASSIGNMENT

I, (permit holder, applicant) Brooks Resources Investment Corp
296 SW Columbia, Suite A Bend OR 97702 541-382-1662
(mailing address) (city) (state) (zip) (phone)

CHECK ONE

- hereby assign all my interest in and to application/permit;
- hereby assign all my interest in and to a portion of application/permit (include a map showing portion of application assigned);
- hereby assign a portion of my interest in and to the entire application/permit;

Application # R-29713, Permit # R-1710;

OR GR Statement # _____, GR Certificate of Registration # _____ as filed in the office of the Water Resources Director, TO:


Les Schwab Tire Center of OR + Big Summit Paving Inc 541-447-4136
(name of new owner) (phone #)
P.O. Box 667 Prineville Ore 97754
(address) (city) (state) (zip)

(Note: If there are other owners of the property described in this Application, Permit or Certificate of Groundwater Registration you must attach a list of their names and addresses to this form.)

I hereby certify that I have notified all other owners of the property described in this Application, Permit or Certificate of Registration of this request for assignment.

Witness my hand this 4 day of January, 2001
applicant/permit holder Mike Allen
applicant/permit holder _____

PLEASE DO NOT WRITE IN THIS BOX



The completed assignment must be submitted to the Water Resources Department together with a recording fee of \$25. Additional pages will cost \$5 per page.

WATER RESOURCES DEPARTMENT
158 12TH STREET NE
SALEM, OREGON 97310-0210

RECEIVED
JAN 10 2001
WATER RESOURCES DEPT.
SALEM, OREGON


m:\groups\wr\support\janet\forms\assignment request

MEMORANDUM

To: Files R-28864 Date: October 10, 2000
 28865
 29712
 R-29713
 29714
 30100
 R-30753
 30754
 R-46546
 46547 - Les Schwab Tire Centers

From: Steve Brown

The field forms, preliminary maps and field work notes were sent to Bend for drafting this date.



Water Resources Department

MILL CREEK OFFICE PARK

555 13th STREET N.E., SALEM, OREGON 97310

PHONE 378-8508

January 21, 1985

Brooks Resources Investment Corp.
PO Box 6119
Bend, Oregon 97708

REFERENCE: Files Numbered R-28664, 28665, 29712, ~~R-29713~~, 29714, R-30753
R-46546, 46547, 30100, and 30754

Attention: Mr. Paul H. Buchanan, Vice President

The assignment of Permits Numbered R-1554, 22573, 23391, R-1710, 23392, R-2000, R-5479, and 34405 from you to Les Schwab Tire Centers of Oregon and the partial assignment of Permits Numbered 24774 and 24775 from you to Les Schwab Tire Centers of Oregon and Big Summit Praires Inc. have been recorded in the records of the Water Resources Department.

Our records have been changed accordingly and the originals are enclosed along with our Receipt Numbers 44833, 44927 and 44835 covering the recording fees of \$30 which you submitted.

Sincerely,

Thomas E. Shook
Senior Water Rights Examiner

TES/jw

Enclosures

cc: Les Schwab Tire Centers of Oregon
Big Summit Praires Inc.



Water Resources Department

MILL CREEK OFFICE PARK

555 13th STREET N.E., SALEM, OREGON 97310

PHONE 378-8508

August 31, 1984

Linda Balding, Administrative Assistant
Brooks Resources Corporation
416 NE Greenwood
PO Box 6119
Bend, Oregon 97708

Dear Ms. Balding:

Please find enclosed copies of a map illustrating the land found irrigated in connection with Permits Numbered R-1554, 22573, R-1710, 23392, 24774, R-2000, 24775, R-5479, and 34405.

These maps are not an illustration of the rights of record, subject to revision and is in no means any indication of what the final decision will be regarding our survey findings.


If any errors or omissions are found with the map, please notify us and we may be able to amend the map prior to sending the Proof of Appropriation for the permits.

Sincerely,

Stephen C. Brown III
Senior Water Rights Examiner

SCB/jw

Enclosures - Receipt #43844



Water Resources Department

MILL CREEK OFFICE PARK

555 13th STREET N.E., SALEM, OREGON 97310

PHONE 378-8508

January 31, 1984

Brooks Resources Investment Corp.,
PO Box 6119
Bend, Oregon 97708

REFERENCE: Files Numbered 46547, 28665, 29712, 29714, 30100, 30754,
R-29713, R-30753, R-28664, R-46546, 60064,
57143, and R-57142

Attention: Linda Balding

The assignment of Permits Numbered 34405, 22573, 23391, 23392, 24774,
24775, R-1710, R-2000, R-1554, R-5479, 45043, R-7015, and 42833 from
Brooks Resources Corporation to you has been recorded in the records
of the Water Resources Department.

Our records have been changed accordingly and the original is enclosed
along with our Receipt Number 41314 covering the recording fee of \$10
which you submitted.

Sincerely,

Thomas E. Shook
Senior Water Rights Examiner

TES/jw

Enclosures



Water Resources Department

MILL CREEK OFFICE PARK

555 13th STREET N.E., SALEM, OREGON 97310

PHONE 378-8508

January 13, 1984

Brooks Resources Corporation
416 NE Greenwood
PO Box 6119
Bend, OR 97708

REFERENCE: Files Numbered 46547, 28665, 29712, 29714, 30100, 30754
R-29713, R-30753, R-28664, R-46546, 60064
57143, R-57142

Dear Mr. Hollern:


We received your request to assign Permits Numbered 34405, 22573, 23391, 23392, 24774, 24775, R-1710, R-2000, R-1554, R-5479, 45043, 42833, and R-7015 from Brooks Resources Corporation to Brooks Resources Investment Corporation on January 11, 1984. A new fee schedule for assignments went into effect on October 15, 1983 requiring a \$10 assignment recording fee.

Please send the \$10 necessary so that we may properly handle your request.

Sincerely,

Jackie M. Warner
Secretary
Survey/Certificate Section

JMW



Water Resources Department

MILL CREEK OFFICE PARK

555 13th STREET N.E., SALEM, OREGON 97310

PHONE 378-8508 or
or
1-800-452-7813
(message line)

June 1, 1982

Brooks Resources Incorporation
PO Box 6119
Bend, OR 97708

REFERENCE: Files 30100, 30754, R-29713, R-30753, 29712, 29714,
R-28664, 28665, R-46546, 46547, T-3742, T-3743

The assignment of Permits 24774, 24775, R-1710, R-2000, 23391, 23392, R-1554, R-5479, 22573, and 34405 from Boston Ranch Company to you has been recorded in the records of the Water Resources Department. We have also noted the name changes on Transfers 3742 and 3743.


Our records have been changed accordingly and the original is enclosed. Our Receipt 30837 covering the recording fee of \$3 was handed to Don Dryer in this office.

Application 61727 was returned to the Boston Ranch Company on January 4, 1982, for correction. In order to retain the priority date May 28, 1981, the application must be received in this office on or before June 4, 1982.

Sincerely,

THOMAS E. SHOOK
Senior Water Rights Examiner

TES:wpc
cc: Boston Ranch Company
0978B



Water Resources Department

MILL CREEK OFFICE PARK

555 13th STREET N.E., SALEM, OREGON 97310

PHONE 378-8508 or
or
1-800-452-7813
(message line)

June 1, 1982

Boston Ranch Company
PO Box 147
Prineville, OR 97754

REFERENCE: Files R-30100, 30754, R-29713, R-30753, 29712,
29714, R-28664, and 28665

The assignment of Permits 24774, 24775, R-1710, R-2000, 23391, 23392,
R-1554, and 22573 from Hudspeth Land and Livestock Company to you
has been recorded in the records of the Water Resources Department.

Our records have been changed accordingly and the original is enclosed.
Our Receipt 30837 covering the recording fee of \$3 was handed to Don
Dryer in this office.

Sincerely,

THOMAS E. SHOOK
Senior Water Rights Examiner

TES:wpc
cc: Hudspeth Land and Title Company
enclosures

0978B

23280 R-2233
R-21007 22234
21008 29714
22231 29713
22232 29712

July 24, 1961

Hudspeth Industries
P. O. Box 458
Prineville, Oregon

ATTENTION: Mr. Mike Miksche
Public Relations Manager

Gentlemen:

Further action regarding Permits numbered 18368, R-939, 18317, R-869, 17540, R-870, 17541, 23392, R-1710, and 23391 is being withheld pending additional field work. Some of the reports in question with these permits do not contain sufficient detail to complete our records. There are other Hudspeth records which have not been completed; therefore, we will send the field engineer to Crook County next year to complete them all.

Very truly yours,

LEWIS A. STANLEY
State Engineer

By:
Trevor Jones, Assistant

TJ:mgh

29712
R-29713
29714

April 16, 1959

Hudspeth Land & Livestock Co.
Prineville, Oregon

Gentlemen:

This will acknowledge receipt of an assignment of Application Nos. 29712, R-29713 and 29714, Permit Nos. 23391, R-1710 and 23392 from Gill Cattle Company to Hudspeth Land and Livestock Company, together with the statutory recording fee of \$1, for which our receipt No. 21722 is enclosed.

The assignment has been recorded in Miscellaneous Records of the State Engineer and is enclosed.

This will also acknowledge receipt of your notices that complete application of water has been made under the Permits listed above.

Pursuant to your report and in line with the general practice of this office, a survey will be made at a later date. After this survey, proof may be made and certificate issued covering the actual use of water as found by the engineer. In case of irrigation, any lands described in the permit that has not been irrigated will be automatically eliminated from the water right.

In the meantime, the permit which you hold will be valid evidence of the water right in question so long as you continue to use the water.

Very truly yours,

LEWIS A. STANLEY
State Engineer

By
Trevor Jones
Assistant

Enclosure
Dif.

A-11
29712
R-29713
29714

April 13, 1959

Mrs. Alvyne Pound, Office Manager
Hudspeth Land & Livestock Co.
Box 458
Prineville, Oregon

Dear Mrs. Pound:

May I inquire as to your progress in getting the assignments of Gill Cattle Company's interest in Applications Nos. 29712, R-29713 and 29714, Permits Nos. 23391, R-1710 and 23392 respectively, for Allen Creek Reservoir and water rights. I urge you to obtain and submit the assignments or to have Mr. Kemp execute forms "A", "B" and "C" as outlined in my letter of March 5, 1959 as soon as possible to protect the interests of Hudspeth Land & Livestock Co. Should the forms "A", "B" and "C" not be received shortly there will be no alternative to initiating proceedings for cancellation of the permits.

Very truly yours,

LEWIS A. STANLEY
State Engineer

By
Fred D. Gustafson
Engineer

FIG:mb

A-11
29712
R-29713
29714

March 3, 1959

Hudspeth Land & Livestock Co.
P. O. Box 458
Prineville, Oregon

Attention: Alvyne Pound

Dear Sirs:

Following my discussion with Ron Hudspeth this morning I checked Applications Nos. 29712, R-29713 and 29714, in the name of Gill Cattle Co., for construction of Allen Creek Reservoir and appropriation of water from Allen Creek and from Allen Creek Reservoir. For your convenience I am enclosing an assignment form which should be executed by Gill Cattle Co. in transferring their interests to you and a series of forms A, B, and C. You will note on the forms that I have penciled in the data, which to the best of my knowledge as your former engineer is correct. May I suggest if you cannot immediately get the transfer completed you have Clarence Kemp, who represents Gill Cattle's interests on the Robert Lister's Ranch, sign the forms A, B, and C in the name of Gill Cattle Co. Should you be able to get the transfer it would be preferable to complete the forms in the name of Hudspeth Land and Livestock after the transfer.

In the event there is any question I expect to be in Prineville either next week or the latter part of the following week.

Very truly yours,

LEWIS A. STANLEY
State Engineer

By
Fred D. Gustafson
Engineer

FDG:mb
enc

29712
R-29713
29714

February 27, 1959

Hudspeth Land & Livestock Co.
P. O. Box 458
Prineville, Oregon

Attention: Alvyne Pound

Dear Mr. Pound:

Pursuant to your request, enclosed is the proper form for obtaining the assignment of permits nos. R-1710, 23391 and 23392. We have filled in the proper permit and application numbers. This form should be completed and returned to this office together with a recording fee of \$1.

We are able to furnish copies of these 3 permits on payment of the copying fee of \$1.25 for each permit.

In addition to the assignments, you should submit a statement as to the time of beginning and completion of the project as outlined in my letter dated January 26, 1959.

Very truly yours,

LEWIS A. STANLEY
State Engineer

By
Trevor Jones, Assistant

TJ:rb
Enc

29712
R-29713
29714

January 26, 1959

Mr. John Hudspeth
Prineville
Oregon

Dear Mr. Hudspeth:

Permits Nos. 23391, 23392 and R-1710 were issued to Gill Cattle Company, May 20, 1955. These permits describe the construction of Allen Creek Reservoir and the appropriation of water from the creek and reservoir for irrigation of Bonnieview Ranch. Mr. Clarence Kemp has notified us that you are the owner of this property, however, an assignment of these permits has never been submitted although it has been requested in previous correspondence.

The date for beginning of construction under the terms of all three permits was May 20, 1956. The date for completion of construction was October 1, 1957, and the date for complete application of water was October 1, 1958. There has been no notification that the project was either started or completed within the stated time limits, therefore, the permits are not at present in good standing. If the project was actually started and completed within the time limit and you wish to maintain the rights, you should obtain an assignment of the permits from the Gill Cattle Company and submit them to this office for recording. In addition, there must be submitted a statement as to the dates of beginning and completion of the project.

Very truly yours,

LEWIS A. STANLEY
State Engineer

By
Trevor Jones, Assistant

TJ:lk
cc: Mr. Clarence Kemp

May 20, 1955

R-29713 & 29714

Gill Cattle Company
J. C. Shoun, Mgr.
Box 248
Prineville, Oregon

Gentlemen:

R-29713, Permit no. R-1710, Appli-
cation No. 29714, Permit No. 23392, with print.

29712
R-29713
29714

February 16, 1955

The Gill Cattle Company
Box 248
Prineville, Oregon

Attention Mr. J. C. Shoun, Manager

Gentlemen:

This is to notify you that the following applications in the name of the Gill Cattle Company appear to be in satisfactory form:

No. 29712, for a permit to appropriate 14.4325 second feet of water from Allen Creek for the purpose of irrigation;

No. R-29713, for a permit to construct Allen Creek Reservoir and store therein 364.3 acre feet of water from Allen Creek for the purpose of irrigation; and

No. 29714, for a permit to appropriate 14.4325 second feet of water from Allen Creek Reservoir for the purpose of irrigation.

Very truly yours,

LEWIS A. STANLEY
State Engineer

By

Chris L. Wheeler, Assistant

dg