

TWN. 2 NO., RANGE 13 E., W.M.



DETAIL
NE PROPERTY COR
PART OF PLANS

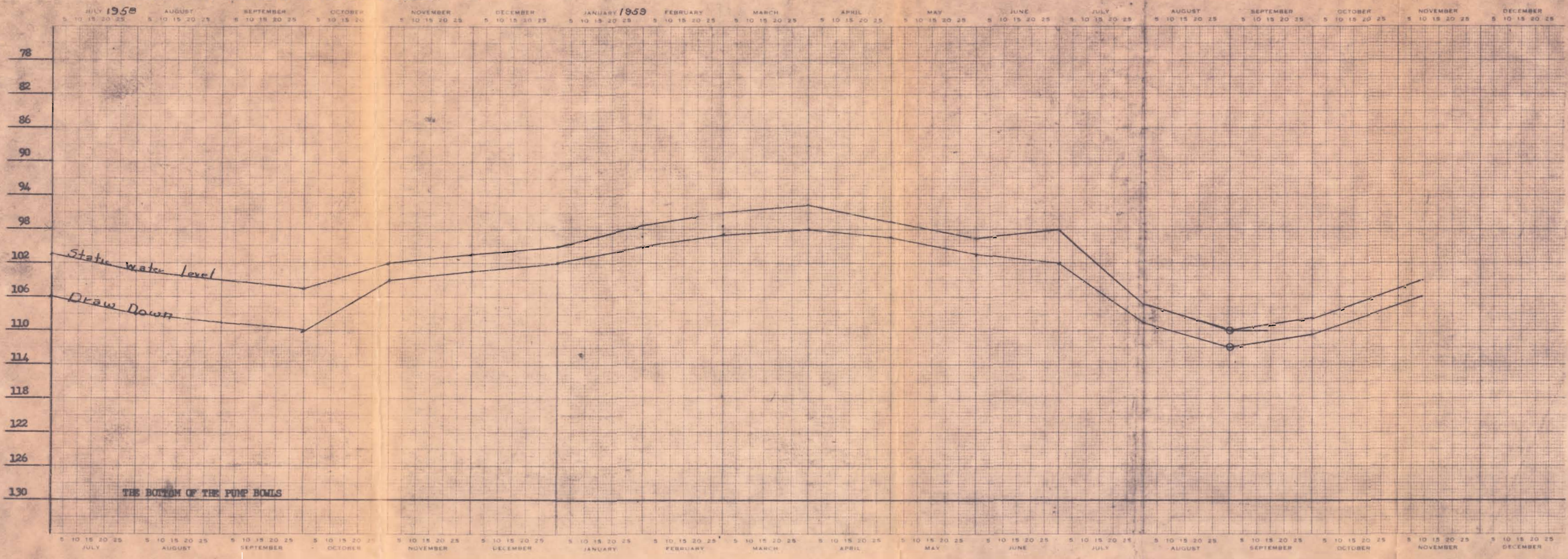
WELL LOCATION &
BOUNDARY SURVEY
A TRACT OF LAND IN THE
CHARLES W SHANG D.L.C. #41-JOHN IRVINE D.L.C. #39
8 GOV'T. LOT 6
FOR
T.E.N.R.I.J.E. W.M.
WASCO COUNTY
OREGON
HARVEY MACHINE CO. INC.
JAN, 1956
SCALE 1" = 100'



Application No. G-474
Permit No. G-238

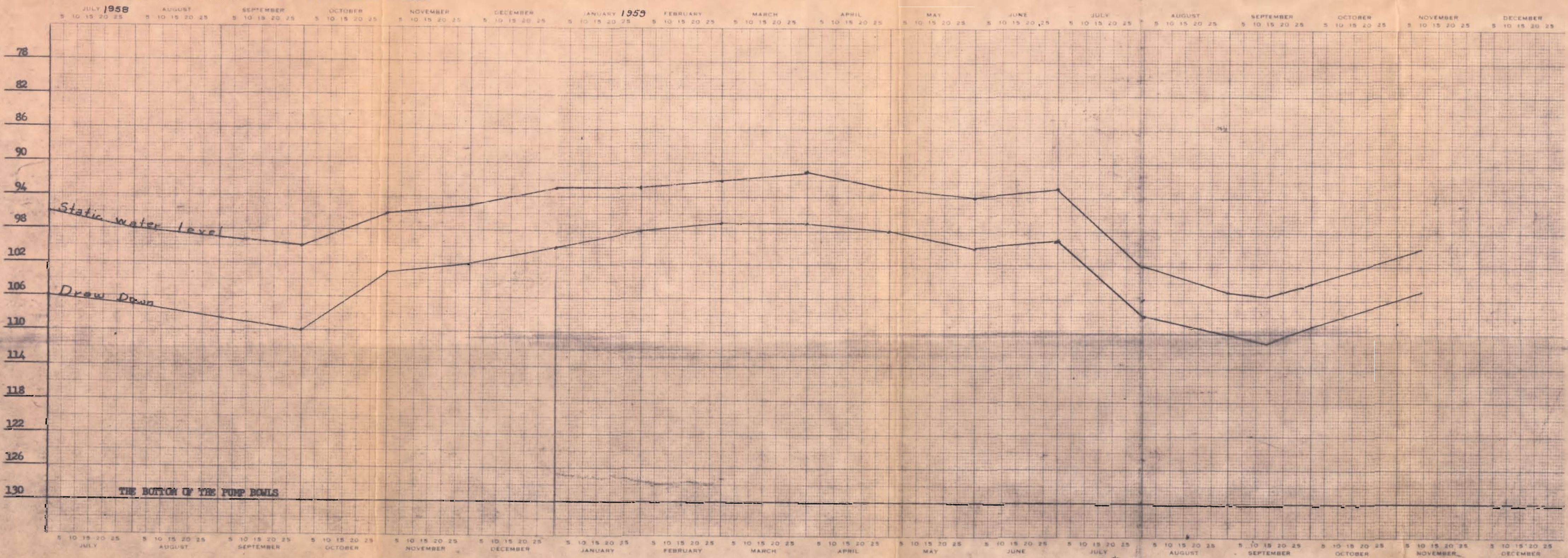
WELL # 1

THE DISTANCE FROM THE TOP OF THE WELL CASING TO WATER



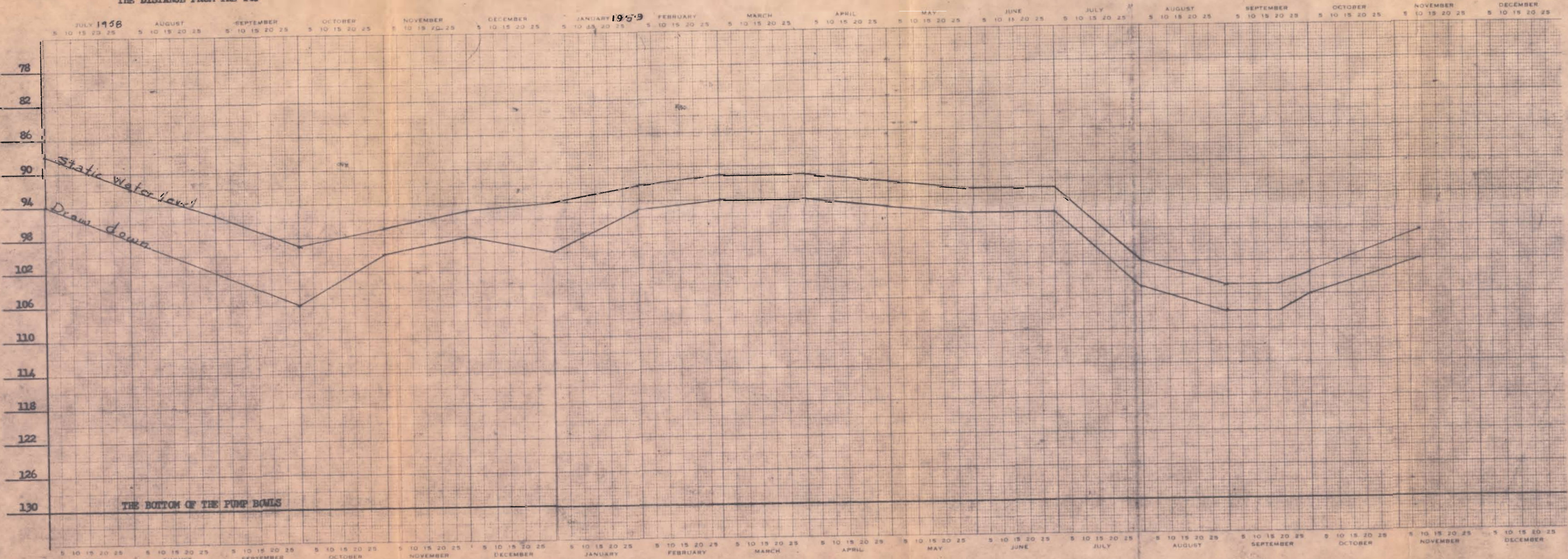
WELL # 2

THE DISTANCE FROM THE TOP OF THE WELL CASING TO WATER



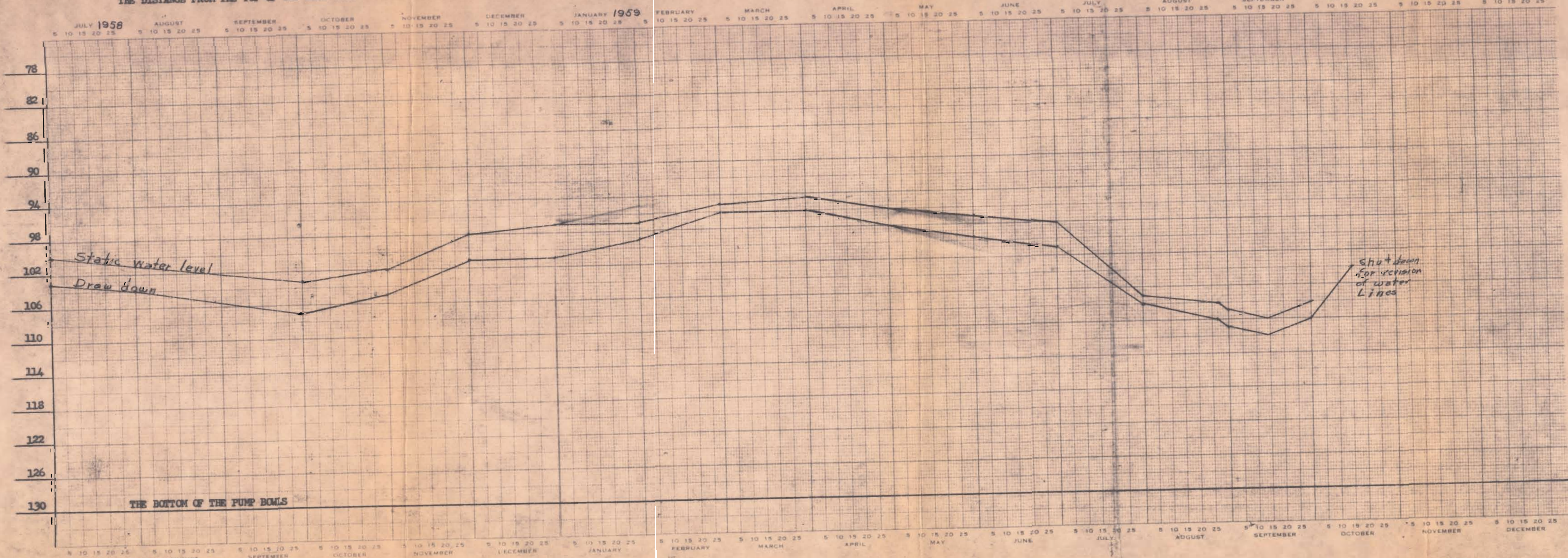
WELL # 3

THE DISTANCE FROM THE TOP OF THE WELL CASING TO WATER



WELL # 4

THE DISTANCE FROM THE TOP OF THE WELL CASING TO WATER



NORTHEAST QUARTER of
SOUTHWEST QUARTER of 28

SOUTHEAST QUARTER of
SOUTHWEST QUARTER of 28

NORTHWEST QUARTER of 28

NORTHWEST QUARTER of
SOUTHWEST QUARTER of 28

SOUTHWEST QUARTER of
SOUTHWEST QUARTER of 28

WELL # 2A
G 735
20.974' ± 970' W
from S 1/4 Cor.


WELL # 2B

WELL # 4B

WELL # 4A
G 737
881' N ± 1078' W
from S 1/4 Cor.

WELL # 3A
G 736
652' N ± 1840' W
from S 1/4 Cor.

WELL # 1
(METHUEN)



Application Nos. G-734, G-735, G-736, G-737
Permit Nos. G-645, G-646, G-647, G-648

CONFIDENTIAL:
This document contains confidential information which is the property of this Company. Disclosure in any manner is expressly prohibited. Neither this document nor the information contained herein shall be duplicated, used or disclosed in whole or in part, nor be published for distribution, in any manner identifying the Company, without the written authorization of this Company.
This document contains information affecting the National Defense of the United States within the meaning of the Espionage Law, Title 18, U.S.C., Sections 793 and 794. Its transmission or the revelation of its contents in any manner to an unauthorized person is prohibited by law.

20 21
27 28

29 28
32 33

NO.	REVISION	DATE	BY	APPD.

HARVEY ALUMINUM
DIVISION OF
HARVEY MACHINE CO., INC., TORRANCE, CALIF.
THE DALLAS ALUMINUM REDUCTION
FACILITY —

DRAWING TITLE
WELL LOCATIONS
DWG. NO. —
DATE July 20, 1947
SCALE 1" = 100'
DAR-31

NORTHEAST QUARTER of
SOUTHWEST QUARTER of 28

1942.45'
SOUTHEAST QUARTER of
SOUTHWEST QUARTER of 28

WELL # 2A
G 735
28.53' N 97.0' W
from SW 1/4 Cor.

WELL # 2B

WELL # 4B

WELL # 4A
G 737
98.1' N 107.8' W
from SW 1/4 Cor.

WELL # 3A
G 736
65.2' N 184.0' W
from SW 1/4 Cor.

WELL # 1
(EXISTING)

NORTHWEST QUARTER of 28

NORTHWEST QUARTER of
SOUTHWEST QUARTER of 28

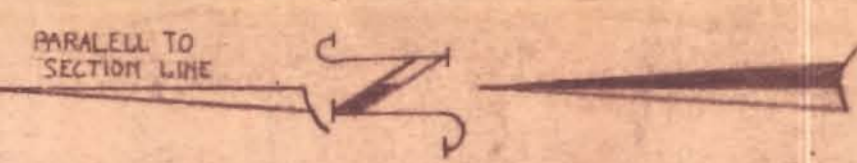

SOUTHWEST QUARTER of
SOUTHWEST QUARTER of 28

1235.0'
N 66° 18' 35" E
M-E BASELINE

615.0'
N-S BASELINE

S-23° 41' 25" E

S-89° 35' 00" E (Computed)



Application No. G-734, G-735, G-736 & G-737
Permit No. G-645, G-646, G-647 & G-648



CONFIDENTIAL:
This document contains confidential information which is the property of this Company. Disclosure in any manner is expressly prohibited. Neither this document nor the information contained herein shall be duplicated, used or disclosed in whole or in part, nor be published for distribution, in any manner identifying the Company, without the written authorization of this Company.
This document contains information affecting the National Defense of the United States within the meaning of the Espionage Law, Title 18, U. S. C., Section 793 and 794. Its transmission or the revelation of its contents in any manner to an unauthorized person is prohibited by law.

NO.	REVISION	DATE	BY	APPD.	APPROVED FOR CONSTRUCTION	
					ENGINEERING STAFF	INT. DATE
					DESIGN ENGINEER	
					CHIEF ELECTRICAL ENGINEER	
					CHIEF PROCESS ENGINEER	
					CHIEF DESIGN ENGINEER, A & E	
					CHIEF PROJECT ENGINEER	

HARVEY ALUMINUM
DIVISION OF
HARVEY MACHINE CO., INC., TORRANCE, CALIF.
THE DALLES ALUMINUM REDUCTION
FACILITY -

DRAWING TITLE		SCALE	
WELL LOCATIONS		1" = 100'	
OWN. BY	J. R. BERTRAND	DWG. NO.	
CHECKED		DAR -	31
DATE	July 26, 1957		