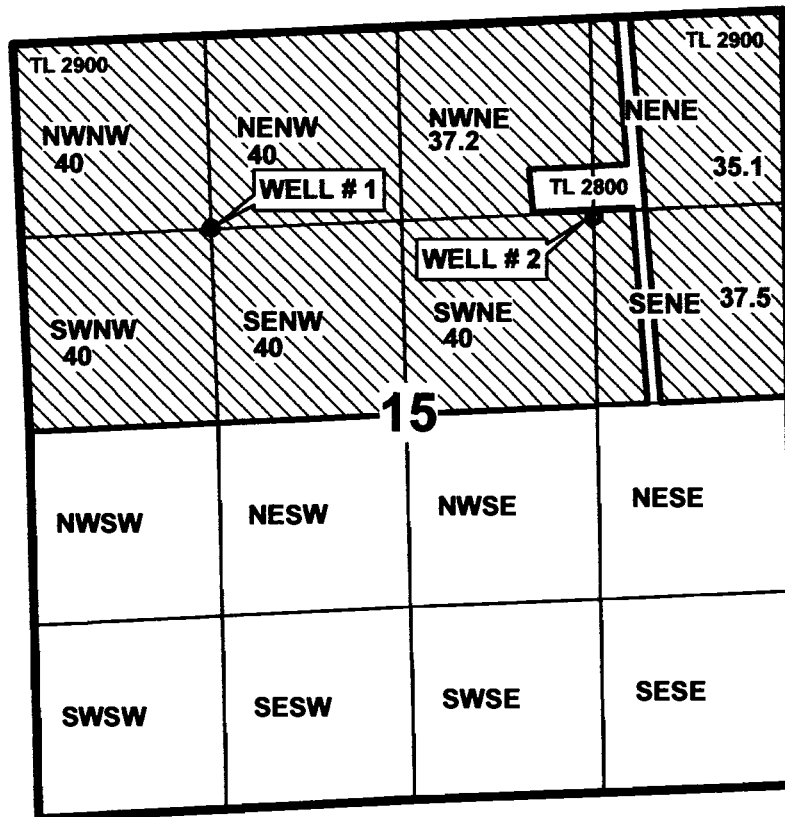






**T25S, R31E
SECTION 15 WM**

HARNEY COUNTY, OREGON



-  PLACE OF USE
-  QQ BOUNDARIES
-  TAX LOT BOUNDARIES
-  SECTION BOUNDARIES

RECEIVED BY OWRD

JAN 10 2014

RECEIVED BY OWRD

SALEM, OR

JAN 13 2014

SALEM, OR

WELL # 1 - 1300' N, 1320' W OF SECTION CENTER
WELL # 2 - 1350' N, 1320' E OF SECTION CENTER

**GROUND WATER APPLICATION
MAP for BROKEN R RANCH, LLC**

G-17753

NOTE: THIS MAP IS NOT INTENDED TO
PROVIDE LEGAL DIMENSIONS OR LOCATIONS
OF PROPERTY OWNERSHIP LINES.

NOV 13, 2013

WATER RIGHT SERVICES, LLC
PO BOX 1830, BEND, OR 97709
CCB # 197121 www.oregonwater.us

541-389-2837

JOHNSHORT@USA.COM