

Name Robert A. Anderson  
 By \_\_\_\_\_  
 Address Route 2, Box 212  
Woodburn, Oregon 97071

Application No. G 8321  
8013  
 Permit No. G \_\_\_\_\_  
 Certificate No. \_\_\_\_\_

FEES PAID		
Date	Amount	Receipt No.
8-2-77	43.20	62906
FEES REFUNDED		
Date	Amount	Check No.

**CANCELLED**  
 APR 30, 1986

Stream Index, Page No. 2-166 ~~300-100-100-100~~ 40 ~~118 + 119~~

Date filed 2 August 1977  
 Priority August 2, 1977  
 Action suspended until \_\_\_\_\_  
 Return to applicant \_\_\_\_\_  
 Date of approval MAY 11 1978

ASSIGNMENTS				
Date	To Whom	Address	Volume	Page

**CONSTRUCTION**  
 Date for beginning MAY 11 1979  
 Date for completion OCT 1 1979  
 Extended to \_\_\_\_\_  
 Date for application of water OCT 1 1980  
 Extended to \_\_\_\_\_

REMARKS	
Card for B OCT 2 5 1979	
Card for C OCT 2 4 1980	
Form 100 JUL 2 7 1981	
<u>PC Card Satis</u> <b>SEP 13 1985</b>	

**PROSECUTION OF WORK**  
 Form "A" filed Started  
 Form "B" filed Nov. 17 81  
 Form "C" filed Nov. 17 81

**FINAL PROOF**  
 Blank mailed \_\_\_\_\_  
 Proof received \_\_\_\_\_  
 Date certificate issued \_\_\_\_\_

Form C (690-9-77)

**IMPORTANT**—This form is a notice to the Water Resources Director that permittee is ready to make final proof to the extent to which the water has actually been applied to the intended use under the terms of the permit. Permittee is cautioned that Certificate of Water Right will be issued based on the extent of the quantity and use as determined by the final proof inspection and survey which will be made in response to the filing of this Form C.

NOTE: In the case of an irrigation permit, this Form C should not be mailed to the Water Resources Department until all of the land described in the permit, which it is intended to irrigate under this permit at any time, has actually been irrigated.

Fill out, detach and mail to the Water Resources Department, Salem, OR 97310, when all of the water has been applied.

Application No. G 8321

**NOTICE OF COMPLETE APPLICATION OF WATER TO A BENEFICIAL USE**

I, R. A. Anderson, the holder of Permit No. G 8013

to appropriate the public waters of the state of Oregon, completely applied the waters to a beneficial use in accordance with the terms of said permit, on the 10<sup>th</sup> day of October, 1978.

Remarks: \_\_\_\_\_

IN WITNESS WHEREOF, I have hereunto set my hand this 11<sup>th</sup> day of Nov., 1981.

R. A. Anderson  
(Signature of Applicant)

(Address)

Form B (690-9-77)

Application No. \_\_\_\_\_

**NOTICE OF COMPLETION OF CONSTRUCTION**

I, Robert Anderson, the holder of Permit No. G 8013

to appropriate the public waters of the state of Oregon, completed the construction of the works described therein on the 1<sup>st</sup> day of Oct., 1977.

Remarks: \_\_\_\_\_  
If the works have less capacity than described in the permit, or you have definitely abandoned part of the proposed development, you should so state in order that our records may not be unnecessarily encumbered.

IN WITNESS WHEREOF, I have hereunto set my hand this 10<sup>th</sup> day of Nov., 1981.

R. A. Anderson  
(Signature of Applicant)

(Address)


Fill out, detach and mail to the Water Resources Department, Salem, OR 97310, when construction work is completed.

RECEIVED  
NOV 17 1981  
WATER RESOURCES DEPT  
SALEM, OREGON

RECEIVED  
NOV 17 1981  
WATER RESOURCES DEPT  
SALEM, OREGON

OK  
7/8

OK  
7/8



**Water Resources Department**

MILL CREEK OFFICE PARK  
555 13th STREET NE.  
SALEM, OREGON 97310

CONSERVE WATER  
FOR  
OREGON'S FUTURE



PRESORTED  
FIRST CLASS



RETURNED TO SENDER

REASON CHECKED

Unclaimed  Refused

Attempted-Not known

Insufficient Address

No such street number

No such office in state

Do not re-mail in this envelope

ROBEYT A. ANDERSON  
Rt. 2, Box 212  
Woodburn, OR 97071

HA  
W/R

Water Resources Director  
1178 Chemeketa St., N.E.  
Salem, Oregon 97310

Dear Sir:

I hereby authorize the cancelation of my application  
No. G-8321, permit No. G-8013, which defines  
a right to the use of 0.45 cubic feet per second of  
water from a well for supplemental irrigation of 74 acres.

Very truly yours,

*R. L. Anderson*  
Signature

*June 19, 85*  
Date

278-145  
153  
22C  
CANCEL-AUTHO  
6/19/85 Jmw

Application No. G-8321

Permit No. G 8013

**STATE OF OREGON WATER RESOURCES DEPARTMENT**  
**Application for a Permit to Appropriate Ground Water**

I, Robert A. Anderson

(Name of Applicant)

of Rt. 2 Box 212 7066 S. OSTER Rd. Woodburn  
 (Mailing Address) (City)

State of Oregon 97071 Phone No. 634 2351 do hereby  
 (Zip Code)

make application for a permit to appropriate the following described ground waters of the State of Oregon:

1. The development will consist of 1 well

(Give number of wells, tile lines, infiltration galleries, etc.)

having a diameter of 10" and an estimated depth of 460 feet.

2. The well or other source is to be located 950 ft. S and 40 ft. E  
 (N. or S.) (E. or W.)

from the NW corner of N 1/4 Sec. 31  
 (Public Land Survey Corner)

(If there is more than one well, each must be described)

being within the NW 1/4 of the N 1/4 1/4 of  
 Sec. 31 Tp. 5S R. 1E, W.M., in the county of Clackamas

3. Location of area to be irrigated, or place of use if use other than irrigation.

Township	Range	Section	List 1/4 1/4 of Section	List use and/or number of acres to be irrigated
55	1E	29	NW 1/4 of SW 1/4	74 Acres 40
			SW 1/4 SW 1/4	34

4. It is estimated that 330 feet of the well will require Steel casing.  
 (Kind)

5. Depth to water table is estimated 40 feet. Well drilled by William Christensen  
 (Feet)

see Log 5/1 - 31  
4-14-71

Application No. G-8301

Permit No. G 8013

### Permit to Appropriate the Public Waters of the State of Oregon

This is to certify that I have examined the foregoing application and do hereby grant the same, SUBJECT TO EXISTING RIGHTS INCLUDING THE EXISTING MINIMUM FLOW POLICIES ESTABLISHED BY THE WATER POLICY REVIEW BOARD and the following limitations and conditions:

The right herein granted is limited to the amount of water which can be applied to beneficial use and shall not exceed 0.45 cubic feet per second measured at the point of diversion from the well or source of appropriation, or its equivalent in case of rotation with other water users, from a well.

The use to which this water is to be applied is supplemental irrigation.

If for irrigation, this appropriation shall be limited to 1/80th of one cubic foot per second or its equivalent for each acre irrigated and shall be further limited to a diversion of not to exceed 3 acre feet per acre for each acre irrigated during the irrigation season of each year;

provided further that the right herein shall be limited to any deficiency in the available supply of any prior right existing for the same land and shall not exceed the limitation allowed herein,

and shall be subject to such reasonable rotation system as may be ordered by the proper state officer.

The well shall be constructed in accordance with the General Standards for the Construction and Maintenance of Water Wells in Oregon.

The works constructed shall include an air line and pressure gauge or an access port for measuring line, adequate to determine water level elevation in the well at all times.

The permittee shall install and maintain a weir, meter, or other suitable measuring device, and shall keep a complete record of the amount of ground water withdrawn.

The priority date of this permit is August 2, 1977

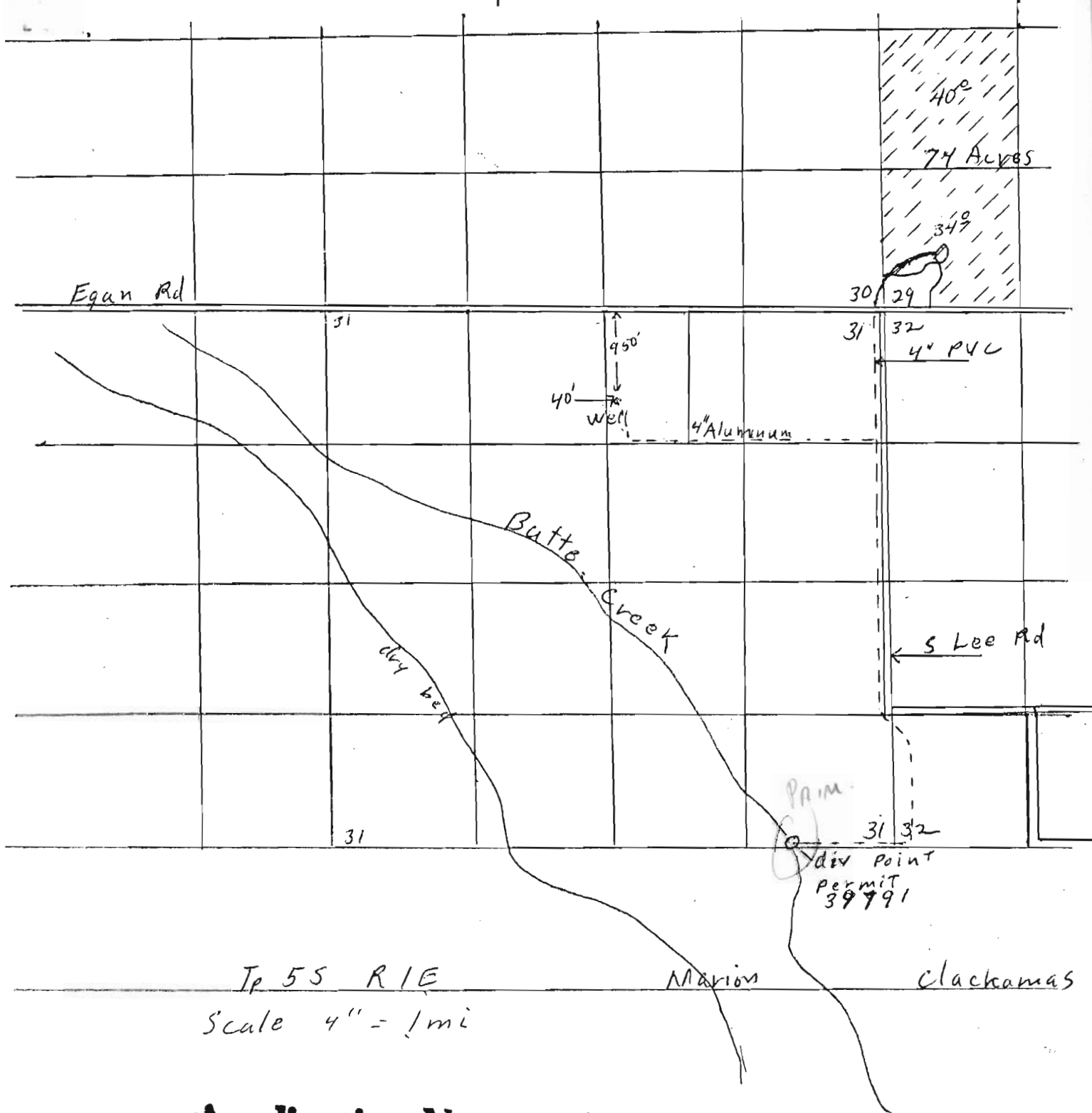
Actual construction work shall begin on or before May 11, 1979 and shall thereafter be prosecuted with reasonable diligence and be completed on or before October 1, 1979

Complete application of the water to the proposed use shall be made on or before October 1, 1980

WITNESS my hand this 11th day of May, 1978

*James E. Lyon*  
Water Resources Director

N



Tp 55 R 1 E  
Scale 4" = 1 mi

Marion

Clackamas

**Application No. G 8321**  
**Permit No. G 8013**

INFO: Mr. Anderson, plans to retire this year and the well he was using from is owned by different people. Has no plans in using well again. Hasn't used it in last 2 years. Agreed to ~~sign~~ cancel auths.

Thompson M. Warren

WRE 6/19/85.



PS Form 3811, Jan. 1979  
RETURN RECEIPT, REGISTERED, INSURED AND CERTIFIED MAIL

**SENDER:** Complete items 1, 2, and 3.  
Add your address in the "RETURN TO" space on reverse.

1. The following service is requested. (check one.)  
 Show to whom and date delivered..... **60**¢  
 Show to whom, date and address of delivery..... ¢  
 RESTRICTED DELIVERY  
Show to whom and date delivered..... ¢  
 RESTRICTED DELIVERY.  
Show to whom, date, and address of delivery. \$ \_\_\_\_\_  
  
(CONSULT POSTMASTER FOR FEES)

2. ARTICLE ADDRESSED TO:  
Robert A. Anderson  
Route 2, Box 212  
Woodburn, OR 97071

3. ARTICLE DESCRIPTION:  
REGISTERED NO. | CERTIFIED NO. | INSURED NO.  
| **56406** | |  
(Always obtain signature of addressee or agent)

I have received the article described above.  
SIGNATURE  Addressee  Authorized agent  
*Robert A. Anderson*

4. DATE OF DELIVERY **7-28-81**

5. ADDRESS (Complete only if requested)

6. UNABLE TO DELIVER BECAUSE: CLERK'S INITIALS

**POSTMARK**  
**JUL 28 1981**  
**USPO**

JUL 27 1981

PHONE 378-8508

Robert A. Anderson  
Route 2, Box 212  
Woodburn, OR 97071

File No. G-8321

According to the terms of your permit number G-8013 which is for the appropriation of 0.45 cubic foot of water per second from a well for supplemental irrigation

complete application of water was to have been made by October 1, 1980.

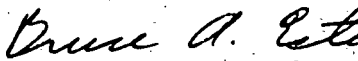
Complete application of water means the application of water to a beneficial use under the permit to the full extent intended. In the case of irrigation, it means beneficial irrigation of all the lands the permittee intends to cover under the terms of the permit. If water has been used, you should promptly submit notice describing the extent of completion as set forth in the letter accompanying your permit and also in our postal card of October 24, 1980.

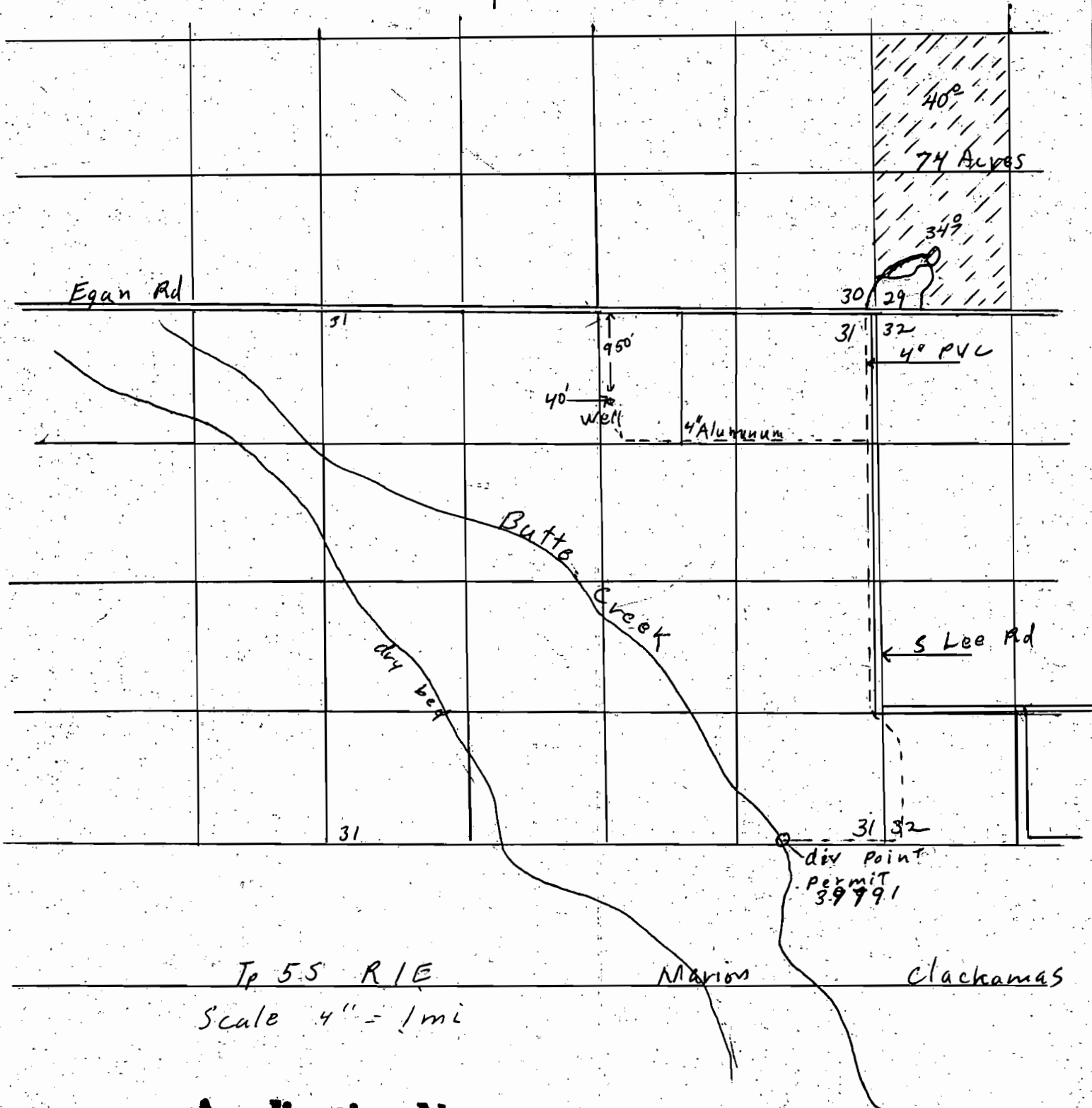
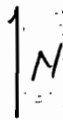
ORS 537.260 provides that: "Whenever the time within which any appropriation under a permit should have been perfected has expired and the owner of the permit fails or refuses within three months thereafter to submit to the Water Resources Director proof of completion of the appropriation as required by ORS 537.230 and 537.250, the Water Resources Director may, after 60 days' notice by registered mail, order the cancellation of the permit..."

In accordance with the provisions of ORS 537.260, you are hereby notified that unless proof of beneficial use is received within 60 days from the date of this letter, the permit(s) may be canceled without further notice.

If, for any reason, you are no longer interested in the project described by the permit, we would appreciate it if you would so advise. If the property involved has changed hands and any part of the project has been completed, you should immediately assign the permit to the new owner and advise us of his name and address. An assignment form will be furnished upon request.

Sincerely,  
James E. Sexson, Director

By   
Bruce A. Estes, Supervisor  
Certificate-Survey Section



**Application No. G8321**  
**Permit No. G 8013**

May 17, 1978

Robert A. Anderson  
Route 2, Box 212  
Woodburn, OR 97071

G 8321

G 8013

378-8503

G-8321

April 6, 1978

Robert A. Anderson  
Route 2, Box 212  
Woodburn, Oregon 97071

Dear Mr. Anderson:

Thank you for returning your application numbered  
G-8321.

Your application is now in satisfactory form for  
the issuance of a permit.

Sincerely,

Larry Toll  
Water Rights Engineer

LT:sk

378-3066

G-8321

February 8, 1978

Robert A. Anderson  
Route 2, Box 212  
Woodburn, OR. 97071

Dear Mr. Anderson:

Action has been suspended on your application pending our receipt of a proper legal description of the property involved with your application. The legal description may be copied from the deed, title insurance policy or sales contract.

I am returning your application for completion by submission of a proper legal description. Your application is endorsed so that in order to retain its priority date, it must be received in this office on or before April 10, 1978.

Sincerely,

LARRY TOLL  
Water Rights Engineer

IMT:tld

378-3066

G-8321

January 6, 1978

Robert A. Anderson  
Route 2, Box 212  
Woodburn, OR. 97071

Dear Mr. Anderson:

Action has been suspended on your application pending our receipt of a proper legal description regarding the property involved. The legal description can be copied from the deed, title insurance policy or sales contract.

Upon receipt of the proper legal description, your application will be further examined.

Sincerely,

LARRY TOLL  
Water Rights Engineer

LMT:tld

378-3066

G-8321

November 23, 1977

Robert A. Anderson  
Route 2, Box 212  
Woodburn, OR. 97071

Your application for a permit to use 200 gallons of water per minute from a well for the irrigation of 74.0 acres (supplemental) has been examined.

A legal description of the property upon which the water is to be used must accompany your application. This can be copied from the deed, title insurance policy or sales contract.

Upon receipt of the required legal description, your application will be satisfactory for the issuance of a permit.

Sincerely,

FARRY TOLL  
Water Rights Engineer

IMF:td



378-3066

September 13, 1977

Robert A. Anderson  
Route 2, Box 212  
Woodburn, OR. 97071


Dear Mr. Anderson:

We have received your application for irrigation (supplemental) along with the supporting data and fees. Our receipt number 62906 is enclosed. Your application has been filed and assigned number G-8321 .

Because of the many applications which have been filed in recent months, we are temporarily behind in our processing. Your application will be examined in detail as soon as possible. We will contact you if we need any additional information.

The permit approving your application will be issued without further correspondence if no additional information is required. Thank you for your patience.

Sincerely,



Larry W. Jebousek  
Administrator  
Water Rights Division

LJW:td  
Enclosure