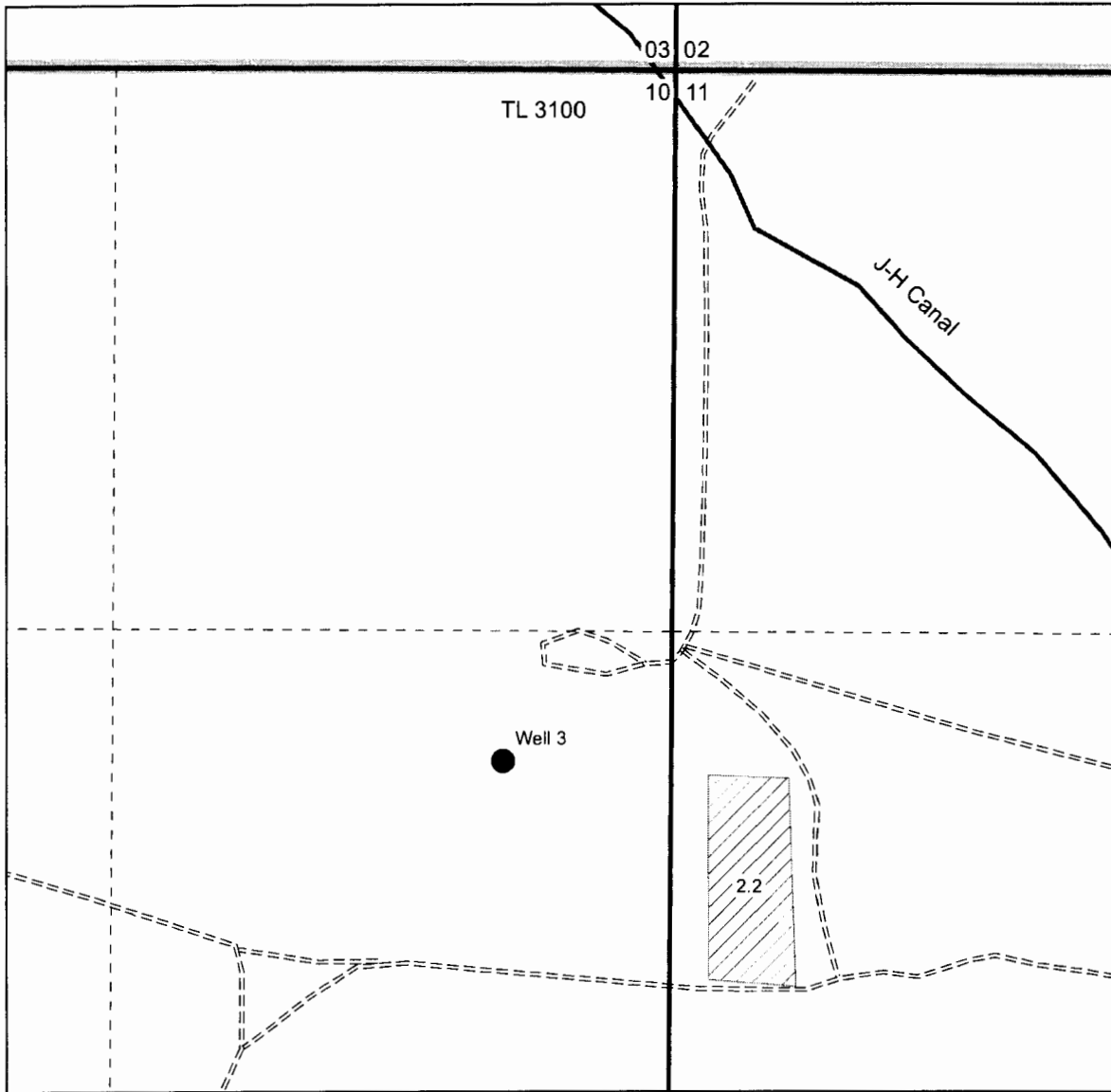
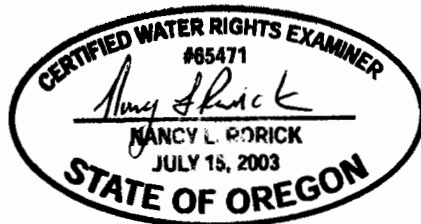


T19S, R43E, Sections 10 and 11, Willamette Meridian



- Well 3
- Canal
- ==== Dirt Road
- - - Quarter quarter line
- Section line
- ▨ Tax lot lines
- ▨ Irrigated area



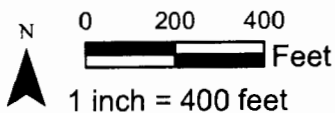
Expires 12/31/2014

RECEIVED BY OWRD

MAR 26 2014

SALEM, OR

Well 3 (MAHL 53140, L85131) is located 415 feet west and 1,615 feet south of the NE corner of Section 10.



This map is not intended to provide legal dimensions or locations of property ownership lines.

Jerry Baker
Groundwater Permit Application
Tax Lot 3100

Map prepared by Nancy Rorick Consulting

G-1781