
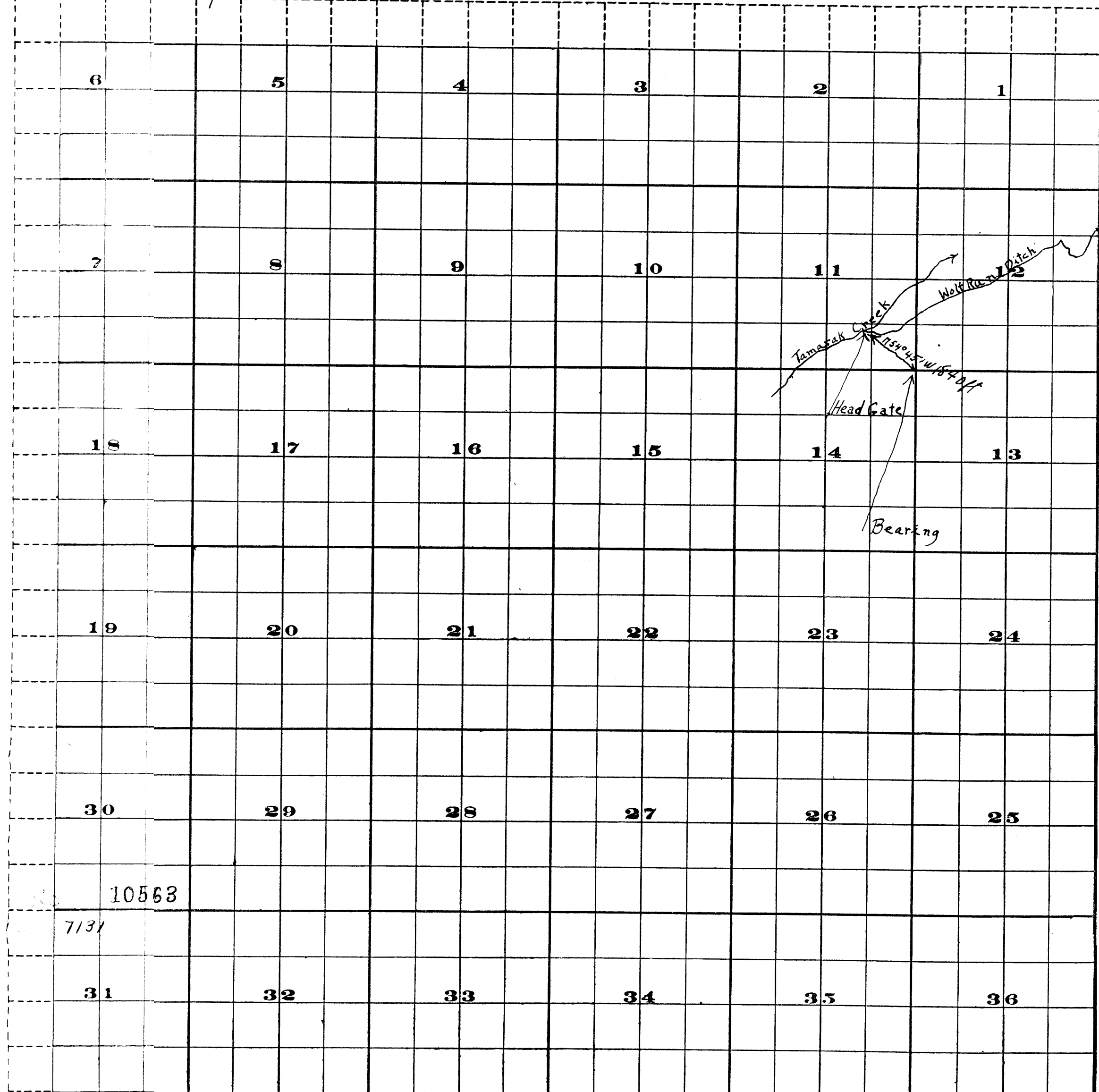


Township 2 South, Range 11 East W.M.


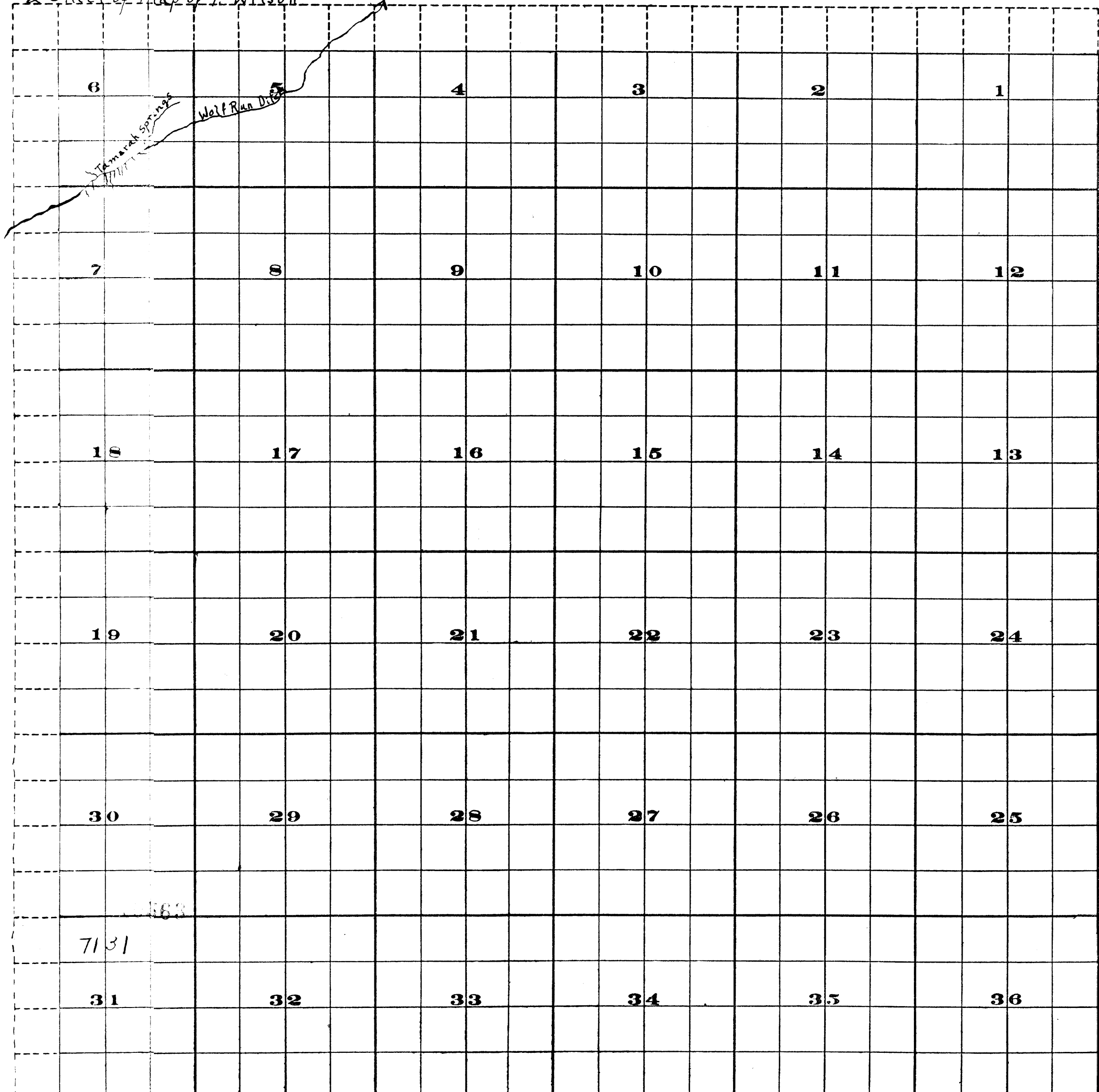
No. 3 Sheet of Map of T. Wilson



FROM OFFICE OF THE STATE ENGINEER, SALEM, OREGON

Township 2 South, Range 12 East W.M.


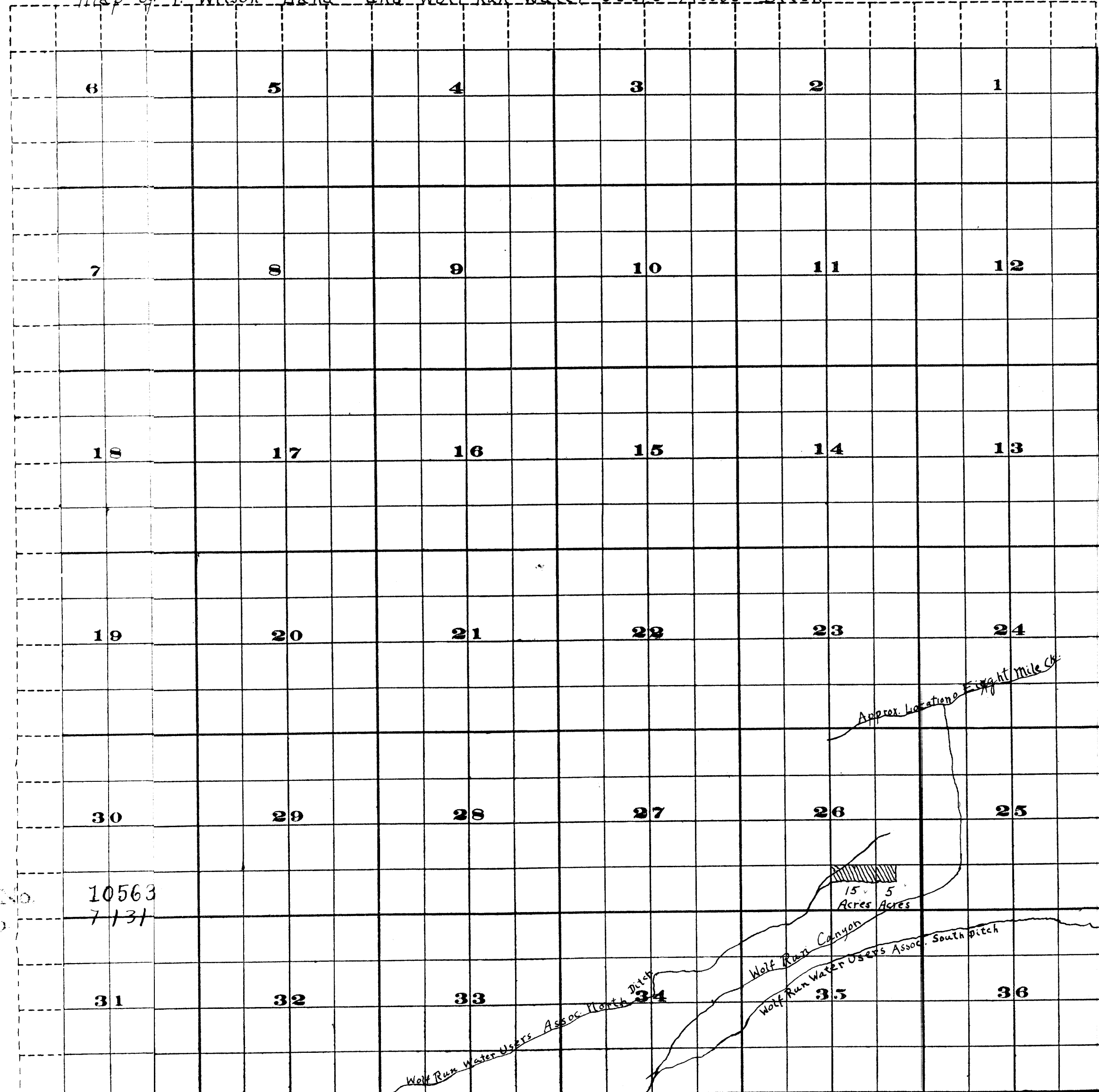
2 Sheet of Map of T. Wilson



FROM OFFICE OF THE STATE ENGINEER, SALEM, OREGON

Township 1 South, Range 12 East W.M.

Map of T. Wilson Land and Wolf Run Water Users Assoc. Ditch



FROM OFFICE OF THE STATE ENGINEER, SALEM, OREGON