

Application for a Permit to Use Ground Water



Oregon Water Resources Department
725 Summer Street NE, Suite A
Salem, Oregon 97301-1266
(503) 986-0900
www.wrd.state.or.us

SECTION 1: APPLICANT INFORMATION AND SIGNATURE

Applicant Information

NAME ROBERT O. MARY E. KERR		PHONE (HM) 541-297-1768	
PHONE (WK) 541-297-1374	CELL		FAX
ADDRESS 94688 ALEXANDER DRIVE			
CITY COOS BAY	STATE OR	ZIP 97420	E-MAIL* 94688MZK@GMAIL.COM

RECEIVED BY OWRD

APR 18 2014

Organization Information

NAME NA		PHONE		FAX
ADDRESS			CELL	
CITY		STATE	ZIP	E-MAIL*

SALEM, OR

Agent Information – The agent is authorized to represent the applicant in all matters relating to this application.

AGENT / BUSINESS NAME LOREN W. COLLINS,		PHONE 541-756-2066		FAX 541-756-2060
ADDRESS PO BOX 1006			CELL	
CITY NORTH BEND,	STATE OR	ZIP 97459	E-MAIL* COLLINS@STEBBINSANDCOFFEY.COM	

Note: Attach multiple copies as needed

* By providing an e-mail address, consent is given to receive all correspondence from the department electronically. (paper copies of the final order documents will also be mailed.)

RECEIVED BY OWRD

By my signature below I confirm that I understand:

- I am asking to use water specifically as described in this application.
- Evaluation of this application will be based on information provided in the application.
- I cannot use water legally until the Water Resources Department issues a permit.
- Oregon law requires that a permit be issued before beginning construction of any proposed well, unless the use is exempt. Acceptance of this application does not guarantee a permit will be issued.
- If I get a permit, I must not waste water.
- If development of the water use is not according to the terms of the permit, the permit can be canceled.
- The water use must be compatible with local comprehensive land-use plans.
- Even if the Department issues a permit, I may have to stop using water to allow senior water right holders to get water to which they are entitled.

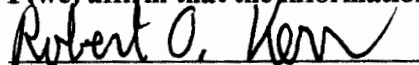
MAR 21 2014

SALEM, OR

RECEIVED BY OWRD


APR 04 2014

I (we) affirm that the information contained in this application is true and accurate. SALEM, OR


Applicant Signature

ROBERT O. KERR
Print Name and title if applicable

3/19/2014
Date


Applicant Signature

Mary E. Kerr
Print Name and title if applicable

3-19-2014
Date

For Department Use

App. No. 61-17843

Permit No. _____

Date _____

SECTION 2: PROPERTY OWNERSHIP

Please indicate if you own all the lands associated with the project from which the water is to be diverted, conveyed, and used.

- Yes
 - There are no encumbrances.
 - This land is encumbered by easements, rights of way, roads or other encumbrances.
- No
 - I have a recorded easement or written authorization permitting access.
 - I do not currently have written authorization or easement permitting access.
 - Written authorization or an easement is not necessary, because the only affected lands I do not own are state-owned submersible lands, and this application is for irrigation and/or domestic use only (ORS 274.040).
 - Water is to be diverted, conveyed, and/or used only on federal lands.

List the names and mailing addresses of all affected landowners (*attach additional sheets if necessary*).

Scott R. and Diane S. Lewis 1700 Laurel Court Coos Bay, OR 97420

You must provide the legal description of: 1. The property from which the water is to be diverted, 2. Any property crossed by the proposed ditch, canal or other work, and 3. Any property on which the water is to be used as depicted on the map.

SECTION 3: WELL DEVELOPMENT

WELL NO.	NAME OF NEAREST SURFACE WATER	IF LESS THAN 1 MILE:	
		DISTANCE TO NEAREST SURFACE WATER	ELEVATION CHANGE BETWEEN NEAREST SURFACE WATER AND WELL HEAD
1	Catching Slough	.50	500 feet M/L
		RECEIVED BY OWRD	
		APR 18 2014	RECEIVED BY OWRD
			APR 04 2014
		SALEM, OR	
			SALEM, OR

Please provide any information for your existing or proposed well(s) that you believe may be helpful in evaluating your application. For existing wells, describe any previous alteration(s) or repair(s) not documented in the attached well log or other materials (*attach additional sheets if necessary*).

Low water pressure and lack of adequate water on my property has led to placing the well on the neighbor's property.

RECEIVED BY OWRD

MAR 21 2014

SECTION 3: WELL DEVELOPMENT, CONTINUED

Total maximum rate requested: _____ (each well will be evaluated at the maximum rate unless you indicate well-specific rates and annual volumes in the table below).

The table below must be completed for each source to be evaluated or the application will be returned. If this is an existing well, the information may be found on the applicable well log. (If a well log is available, please submit it in addition to completing the table.) If this is a proposed well, or well-modification, consider consulting with a licensed well driller, geologist, or certified water right examiner to obtain the necessary information.

RECEIVED BY OWRD
APR 04 2014
SALEM, OR

OWNER'S WELL NAME OR NO.	PROPOSED	EXISTING	WELL ID (WELL TAG) NO.* OR WELL LOG ID**	FLOWING ARTESIAN	CASING DIAMETER	CASING INTERVALS (IN FEET)	PERFORATED OR SCREENED INTERVALS (IN FEET)	SEAL INTERVALS (IN FEET)	MOST RECENT STATIC WATER LEVEL & DATE (IN FEET)	PROPOSED USE			
										SOURCE AQUIFER***	TOTAL WELL DEPTH	WELL-SPECIFIC RATE (GPM)	ANNUAL VOLUME (ACRE-FEET)
Kerr	<input type="checkbox"/>	<input checked="" type="checkbox"/>	COOS 810	<input type="checkbox"/>	6 inch	2 to 73	50 to 150	20 to 150	35		150	10 GPM	15.9
	<input type="checkbox"/>	<input type="checkbox"/>		<input type="checkbox"/>									
	<input type="checkbox"/>	<input type="checkbox"/>		<input type="checkbox"/>									
	<input type="checkbox"/>	<input type="checkbox"/>		<input type="checkbox"/>									
	<input type="checkbox"/>	<input type="checkbox"/>		<input type="checkbox"/>									
	<input type="checkbox"/>	<input type="checkbox"/>		<input type="checkbox"/>									
	<input type="checkbox"/>	<input type="checkbox"/>		<input type="checkbox"/>									
	<input type="checkbox"/>	<input type="checkbox"/>		<input type="checkbox"/>									

RECEIVED BY OWRD
MAR 21 2014
SALEM, OR

RECEIVED BY OWRD
APR 18 2014
SALEM, OR

G-17843

* Licensed drillers are required to attach a Department-supplied Well Tag, with a unique Well ID or Well Tag Number to all new or newly altered wells. Landowners can request a Well ID for existing wells that do not have one. The Well ID is intended to serve as a unique identification number for each well.
 ** A well log ID (e.g. MARI 1234) is assigned by the Department to each log in the agency's well log database. A separate well log is required for each subsequent alteration of the well.
 *** Source aquifer examples: Troutdale Formation, gravel and sand, alluvium, basalt, bedrock, etc.

SECTION 4: WATER USE

USE	PERIOD OF USE	ANNUAL VOLUME (ACRE-FEET)
Domestic including the irrigation of 1/2 acre	Year round for domestic, and the irrigation for the irrigation.	15.9

Exempt Uses: Please note that 15,000 gallons per day for single or group **domestic** purposes and 5,000 gallons per day for a single **industrial or commercial** purpose are exempt from permitting requirements.

For irrigation use only:
 Please indicate the number of primary and supplemental acres to be irrigated (*must match map*).
 Primary: 1.0 Acres Supplemental: NA Acres
 List the Permit or Certificate number of the underlying primary water right(s): NA
 Indicate the maximum total number of acre-feet you expect to use in an irrigation season: 15.0

RECEIVED BY OWRD

- If the use is **municipal or quasi-municipal**, attach **Form M**
 - If the use is **domestic**, indicate the number of households: 1
- If the use is **mining**, describe what is being mined and the method(s) of extraction: _____

APR 18 2014

SALEM, OR

SECTION 5: WATER MANAGEMENT

A. Diversion and Conveyance

What equipment will you use to pump water from your well(s)?

RECEIVED BY OWRD

Pump (give horsepower and type): 1/4 HP

MAR 21 2014

Other means (describe): _____

SALEM, OR

Provide a description of the proposed means of diversion, construction, and operation of the diversion works and conveyance of water. Enclosed pipe

B. Application Method

What equipment and method of application will be used? (e.g., drip, wheel line, high-pressure sprinkler) low pressure sprinklers

C. Conservation

Please describe why the amount of water requested is needed and measures you propose to: prevent waste; measure the amount of water diverted; prevent damage to aquatic life and riparian habitat; prevent the discharge of contaminated water to a surface stream; prevent adverse impact to public uses of affected surface waters.

Low pressure system and careful monitoring.

RECEIVED BY OWRD

SECTION 6: STORAGE OF GROUND WATER IN A RESERVOIR

APR 04 2014

If you would like to store ground water in a reservoir, complete this section (*if more than one reservoir, reproduce this section for each reservoir*).
SALEM, OR

Reservoir name: NA Acreage inundated by reservoir: NA

Use(s): _____

Volume of Reservoir (acre-feet): _____ Dam height (feet, if excavated, write "zero"): _____

Note: If the dam height is greater than or equal to 10.0' above land surface AND the reservoir will store 9.2 acre feet or more, engineered plans and specifications must be approved prior to storage of water.

SECTION 7: USE OF STORED GROUND WATER FROM THE RESERVOIR

If you would like to use stored ground water from the reservoir, complete this section (*if more than one reservoir, reproduce this section for each reservoir*).

Annual volume (acre-feet): _____

USE OF STORED GROUND WATER	PERIOD OF USE

SECTION 8: PROJECT SCHEDULE

Date construction will begin: Existing

Date construction will be completed: Existing

Date beneficial water use will begin: Existing

RECEIVED BY OWRD

APR 18 2014

SALEM, OR

SECTION 9: WITHIN A DISTRICT

Check here if the point of diversion or place of use are located within or served by an irrigation or other water district.

Irrigation District Name	Address	
City	State	Zip

RECEIVED BY OWRD

SECTION 10: REMARKS

Use this space to clarify any information you have provided in the application (*attach additional sheets if necessary*).

APR 04 2014

SALEM, OR

RECEIVED BY OWRD

MAR 21 2014

SALEM, OR

WR

Land Use Information Form



Oregon Water Resources Department
725 Summer Street NE, Suite A
Salem, Oregon 97301-1266
(503) 986-0900
www.wrd.state.or.us

NOTE TO APPLICANTS

In order for your application to be processed by the Water Resources Department (WRD), this Land Use Information Form must be completed by a local government planning official in the jurisdiction(s) where your water right will be used and developed. The planning official may choose to complete the form while you wait, or return the receipt stub to you. Applications received by WRD without the Land Use Form or the receipt stub will be returned to you. Please be aware that your application will not be approved without land use approval.

This form is NOT required if:

- 1) Water is to be diverted, conveyed, and/or used only on federal lands; **OR**
- 2) The application is for a water right transfer, allocation of conserved water, exchange, permit amendment, or ground water registration modification, and **all** of the following apply:
 - a) The existing and proposed water use is located entirely within lands zoned for exclusive farm-use or within an irrigation district;
 - b) The application involves a change in place of use only;
 - c) The change does not involve the placement or modification of structures, including but not limited to water diversion, impoundment, distribution facilities, water wells and well houses; and
 - d) The application involves irrigation water uses only.

NOTE TO LOCAL GOVERNMENTS

The person presenting the attached Land Use Information Form is applying for or modifying a water right. The Water Resources Department (WRD) requires its applicants to obtain land-use information to be sure the water rights do not result in land uses that are incompatible with your comprehensive plan. Please complete the form or detach the receipt stub and return it to the applicant for inclusion in their water right application. You will receive notice once the applicant formally submits his or her request to the WRD. The notice will give more information about WRD's water rights process and provide additional comment opportunities. You will have 30 days from the date of the notice to complete the land-use form and return it to the WRD. If no land-use information is received from you within that 30-day period, the WRD may presume the land use associated with the proposed water right is compatible with your comprehensive plan. Your attention to this request for information is greatly appreciated by the Water Resources Department. If you have any questions concerning this form, please contact the WRD's Customer Service Group at 503-986-0801.

RECEIVED BY OWRD

APR 18 2014

SALEM, OR

Ground Water/8

G-17843

RECEIVED BY OWRD

MAR 21 2014

SALEM, OR

RECEIVED BY OWRD

APR 04 2014

SALEM, OR

WR

Land Use Information Form



Oregon Water Resources Department
725 Summer Street NE, Suite A
Salem, Oregon 97301-1266
(503) 986-0900
www.wrd.state.or.us

Applicant: Robert O. and Mary E.
First

Kerr
Last

Mailing Address: 94688 Alexandewr Drive

Coos Bay City OR State 97420 Zip Daytime Phone: 541-297-1768

A. Land and Location

Please include the following information for all tax lots where water will be diverted (taken from its source), conveyed (transported), and/or used or developed. Applicants for municipal use, or irrigation uses within irrigation districts may substitute existing and proposed service-area boundaries for the tax-lot information requested below.

Township	Range	Section	¼ ¼	Tax Lot #	Plan Designation (e.g., Rural Residential/RR-5)	Water to be:			Proposed Land Use:
26	12	29	SWN W	607	RR-5	<input type="checkbox"/> Diverted	<input type="checkbox"/> Conveyed	<input type="checkbox"/> Used	Domestic and irrigation
						<input type="checkbox"/> Diverted	<input type="checkbox"/> Conveyed	<input type="checkbox"/> Used	
						<input type="checkbox"/> Diverted	<input type="checkbox"/> Conveyed	<input type="checkbox"/> Used	
						<input type="checkbox"/> Diverted	<input type="checkbox"/> Conveyed	<input type="checkbox"/> Used	

List all counties and cities where water is proposed to be diverted, conveyed, and/or used or developed:

Coos	RECEIVED BY OWRD MAR 21 2014
------	-------------------------------------

B. Description of Proposed Use

SALEM, OR

Type of application to be filed with the Water Resources Department:

- Permit to Use or Store Water
 Water Right Transfer
 Permit Amendment or Ground Water Registration Modification
 Limited Water Use License
 Allocation of Conserved Water
 Exchange of Water

Source of water: Reservoir/Pond Ground Water Surface Water (name) _____

Estimated quantity of water needed: 10 GPM cubic feet per second gallons per minute acre-feet

Intended use of water: Irrigation Commercial Industrial Domestic for 1 household(s)
 Municipal Quasi-Municipal Instream Other _____

Briefly describe:

RECEIVED BY OWRD	RECEIVED BY OWRD	RECEIVED BY OWRD
------------------	------------------	------------------

APR 18 2014

APR 04 2014

APR 24 2014

SALEM, OR

SALEM, OR

SALEM, OR

Note to applicant: If the Land Use Information Form cannot be completed while you wait, please have a local government representative sign the receipt at the bottom of the next page and include it with the application filed with the Water Resources Department.

See bottom of Page 3. →

RECEIVED BY OWRD

APR 18 2014

SALEM, OR

RECEIVED BY OWRD

APR 04 2014

RECEIVED BY OWRD

SALEM, OR

MAR 21 2014

SALEM, OR

For Local Government Use Only

The following section must be completed by a planning official from each county and city listed unless the project will be located entirely within the city limits. In that case, only the city planning agency must complete this form. This deals only with the local land-use plan. Do not include approval for activities such as building or grading permits.

Please check the appropriate box below and provide the requested information

- Land uses to be served by the proposed water uses (including proposed construction) are allowed outright or are not regulated by your comprehensive plan. Cite applicable ordinance section(s): N/A
- Land uses to be served by the proposed water uses (including proposed construction) involve discretionary land-use approvals as listed in the table below. (Please attach documentation of applicable land-use approvals which have already been obtained. Record of Action/land-use decision and accompanying findings are sufficient.) **If approvals have been obtained but all appeal periods have not ended, check "Being pursued."**

Type of Land-Use Approval Needed (e.g., plan amendments, rezones, conditional-use permits, etc.)	Cite Most Significant, Applicable Plan Policies & Ordinance Section References	Land-Use Approval:	
		<input type="checkbox"/> Obtained <input type="checkbox"/> Denied	<input type="checkbox"/> Being Pursued <input type="checkbox"/> Not Being Pursued
		<input type="checkbox"/> Obtained <input type="checkbox"/> Denied	<input type="checkbox"/> Being Pursued <input type="checkbox"/> Not Being Pursued
		<input type="checkbox"/> Obtained <input type="checkbox"/> Denied	<input type="checkbox"/> Being Pursued <input type="checkbox"/> Not Being Pursued
		<input type="checkbox"/> Obtained <input type="checkbox"/> Denied	<input type="checkbox"/> Being Pursued <input type="checkbox"/> Not Being Pursued
		<input type="checkbox"/> Obtained <input type="checkbox"/> Denied	<input type="checkbox"/> Being Pursued <input type="checkbox"/> Not Being Pursued

Local governments are invited to express special land-use concerns or make recommendations to the Water Resources Department regarding this proposed use of water below, or on a separate sheet.

wells for domestic uses are not regulated by Coos County Land Development Ordinance at this time

RECEIVED BY OWRD

Name: Chris Mackharter Title: Planning Tech MAR 21 2014

Signature: *Chris Mackharter* Phone: 541-396-7770 Date: 3/19/14 SALEM, OR

Government Entity: Coos County Planning Department

Note to local government representative: Please complete this form or sign the receipt below and return it to the applicant. If you sign the receipt, you will have 30 days from the Water Resources Department's notice date to return the completed Land Use Information Form or WRD may presume the land use associated with the proposed use of water is compatible with local comprehensive plans.

Receipt for Request for Land Use Information RECEIVED BY OWRD

Applicant name: _____ APR 04 2014

City or County: _____ Staff Contact: _____

Signature: _____ Phone: _____ Date: APR 18 2014 SALEM, OR

TICOR TITLE INSURANCE

STATUTORY WARRANTY DEED

94 06 0127

WARREN D. HOOTMAN

Grantor,

conveys and warrants to

ROBERT O. KERR AND MARY E. KERR, HUSBAND AND WIFE

Grantee, the following described real property free of encumbrances except as specifically set forth herein situated in Coos County, Oregon, to wit:

COOS

AS SET FORTH ON ATTACHED LEGAL DESCRIPTION-----

(TAX ACCT #4926.06; 4926.96)

THIS INSTRUMENT WILL NOT ALLOW USE OF THE PROPERTY DESCRIBED IN THIS INSTRUMENT IN VIOLATION OF APPLICABLE LAND USE LAWS AND REGULATIONS. BEFORE SIGNING OR ACCEPTING THIS INSTRUMENT, THE PERSON ACQUIRING FEE TITLE TO THE PROPERTY SHOULD CHECK WITH THE APPROPRIATE CITY OR COUNTY PLANNING DEPARTMENT TO VERIFY APPROVED USES. ~~THIS INSTRUMENT DOES NOT PROVIDE ANY ENCUMBRANCE PROTECTION~~ AND TO DETERMINE ANY LIMITS ON LAWSUITS AGAINST FARMING OR FOREST PRACTICES AS DEFINED IN ORS 30.930. The said property is free from encumbrances except AS SET FORTH ON ATTACHED LEGAL DESCRIPTION

The true consideration for this conveyance is \$ 36,000.00

(Here comply with the requirements of ORS 93.030)

Dated this 3rd day of June 19 94

Warren D. Hootman
WARREN HOOTMAN



State of Oregon, County of Coos
The foregoing instrument was acknowledged before me this 3rd day of June, 19 94 by Warren Hootman

State of Oregon, County of _____
The foregoing instrument was acknowledged before me this _____ day of _____, 19____ by _____ President and Secretary of _____ a _____ corporation,
on behalf of the corporation.

Rae Ann Jackson
Notary Public for Oregon
My commission expires: 1-28-95

Notary Public for Oregon
My commission expires:

WARRANTY DEED

WARREN HOOTMAN

GRANTOR
GRANTEE

ROBERT O. KERR MARY E. KERR

Until a change is requested, all tax statements shall be sent to the following address:

ROBERT O. KERR
3686 Leticia Way
Chino, CA 91710-4787
Escrow No. 6-62-371 Title No. 6-62-371

After recording return to:

ROBERT O. KERR
3686 Leticia Way
Chino CA 91710-4787

AFTER RECORDING
RETURN TO
Ticor Title Insurance
131 N 3rd - Box 1073
Coos Bay, OR 97420-0233

This Space Reserved for Recorder's Use

RECORDING # 94060127
I, Mary Ann Wilson,
Coos County Clerk, certify
the within instrument
was filed for record at



11:07 ON 06/06/1994
M. WILSON Deputy

By _____ # pages 2 Fee \$ 38.00

RECEIVED

APR 21 2014



94 06 0127

LEGAL DESCRIPTION

Parcel 1 Partition Plat: Parcel 3 Alexander Tract 1993 #46 Cab C-27, filed and recorded December 20, 1993, bearing Microfilm Reel No. 93-12-0763, Records of Coos County, Oregon.

Easement for underground power and water lines from an existing drilled cased well to the east line of the above described tract. The said easement being 10' in with lying 5' on either side of, adjacent to, and parallel with the following described center line.

Starting at the point of beginning of the above described tract and running North 87° 50' 52" East 474.38; thence North 17° 37' 36" West 264.38; to the beginning of the easement. Thence South 64° 27' 45" East 161.00 feet to the center of the existing well.

The within described property is subject to the following:

1. As disclosed by the tax rolls, the premises herein described have been zoned or classified as forest lands. At any time that said land is disqualified for such use, the property will be subject to additional taxes or penalties and interest pursuant to the provisions of ORS chapter 321.
2. Rights of the public in and to that portion lying within streets, roads and highways.
3. Rights of the Public in and to that portion of said premises, now or at any time, lying below the ordinary high water line of creek.
4. Any adverse claim based upon the assertion that said land or any portion thereof is now, or at any time has been below high water mark of the creek.
- ✓ 5. Easement, including the terms and provisions thereof, as set forth in instrument recorded October 20, 1980, bearing Microfilm Reel No. 80-4-7407, Records of Coos County, Oregon.
6. Major Partition, including the terms and provisions thereof, as set forth on map Recorded: June 13, 1983
Microfilm Reel No.: 83-3-4370
Records of Coos County, Oregon.
7. Partition Parcel 3, Alexander Tract Partition Plat, including the terms and provisions thereof,
Recorded: December 20, 1993
Microfilm Reel No. 93-12-0763, 1993 #46, Cab C-27
Records of Coos County, Oregon.

RECEIVED

APR 21 2014

WATER RESOURCES DEPT
SALEM, OREGON

STEBBINS COFFEY & COLLINS

Michael R. Stebbins
James C. Coffey
Loren W. Collins

ATTORNEYS AT LAW
P. O. Box 1006
745 California St.
North Bend OR 97459

Tel: (541) 756-2066
Fax: (541) 756-2060
www.stebbinsandcoffey.com

March 19, 2014

Oregon Water Resources Department
725 Summer Street NE, Suite A
Salem, OR 97301-1266


RE: Application for a Permit to Use Ground Water by Robert O. and Mary E. Kerr

Dear Water Resources Department:

I represent Robert O. and Mary E. Kerr of Coos Bay, OR. Mr. and Mrs. Kerr wish to apply for a ground water use permit. Enclosed is their application along with the fee of \$300.00. If you have any questions, please contact me.

Thank you.

Sincerely,



LOREN W. COLLINS, OSB No. 822213
Email: Collins@stebbinsandcoffey.com
LWC:jrm
cc: Robert O. and Mary E. Kerr

RECEIVED BY OWRD

APR 18 2014

SALEM, OR

RECEIVED BY OWRD

MAR 21 2014

RECEIVED BY OWRD
SALEM, OR

APR 04 2014

SALEM, OR

6-17843



Oregon


John A. Kitzhaber, MD, Governor

Water Resources Department

North Mall Office Building
725 Summer St NE, Suite A
Salem, OR 97301
Phone (503) 986-0900
Fax (503) 986-0904
www.wrd.state.or.us

March 25, 2014

Loren Collins
PO Box 1006
North Bend OR 97459



Dear Mr. Collins,

The Water Resources Department has received the application for a permit to use groundwater. It is not necessary to apply for a permit for domestic exempt wells.

The only time a \$300 exempt well registration fee is due is when a new well is drilled. This was effective in 2009. This well has existed as a domestic well since 1993.

We are hereby returning the incomplete application and the fees submitted.

Should you have any questions, please do not hesitate to contact Customer Service at the address above or by telephone at 503-986-0801.

Sincerely,

Jerry Sauter
Water Rights Program Analyst

Cc: OWRD Fiscal

RECEIVED BY OWRD

APR 18 2014

SALEM, OR

RECEIVED BY OWRD

APR 04 2014

SALEM, OR

G-17843



STEBBINS COFFEY & COLLINS

Michael R. Stebbins
James C. Coffey
Loren W. Collins

ATTORNEYS AT LAW
P. O. Box 1006
745 California St.
North Bend OR 97459

Tel: (541) 756-2066
Fax: (541) 756-2060
www.stebbinsandcoffey.com

April 1, 2014

Jerry Sauter, Water Rights Program Analyst
Oregon Water Resources Department
725 Summer Street NE, Suite A
Salem, OR 97301-1266

Re: Kerr Water Rights Application

Dear Mr. Sauter:

I am resubmitting the ground water rights application for my clients, Robert and Mary Kerr. This was sent back to us on March 25, 2014. My clients want to establish a water right on top of the exempt right.

Thank you.

Sincerely,



LOREN W. COLLINS, OSB No. 822213

Email: Collins@stebbinsandcoffey.com

LWC:jrm

cc: Robert O. and Mary E. Kerr

Mitch Lewis, District 19 Watermaster

RECEIVED BY OWRD

APR 18 2014

SALEM, OR

4-17843

RECEIVED BY OWRD

APR 04 2014

SALEM, OR



Oregon

John A. Kitzhaber, MD, Governor

Water Resources Department

North Mall Office Building

725 Summer St NE, Suite A

Salem, OR 97301


Phone (503) 986-0900

Fax (503) 986-0904

www.wrd.state.or.us

April 4, 2014

Loren Collins
PO Box 1006
North Bend OR 97459



Dear Loren Collins:

The Water Resources Department has received your application to use or store water. At this time however, we are unable to accept your application, because the fee to apply for groundwater above a domestic right is \$1,900. See attached fee schedule.

We are hereby returning the application and the fees submitted. Please return the application, the correct fees so the Department may begin processing your application in a timely manner.

This review is based only on the completeness of your application. Any determination of water availability, compliance with basin plan rules, or any other water related issues has not been made.

Should you have any questions, please do not hesitate to contact Customer Service at the address above or by telephone at 503-986-0801.

Sincerely,

Jerry Sauter
Water Rights Program Analyst

Cc: OWRD Fiscal

RECEIVED BY OWRD

APR 18 2014

SALEM, OR



STEBBINS COFFEY & COLLINS

Michael R. Stebbins
James C. Coffey
Loren W. Collins

ATTORNEYS AT LAW
P. O. Box 1006
745 California St.
North Bend OR 97459

Tel: (541) 756-2066
Fax: (541) 756-2060
www.stebbinsandcoffey.com

April 15, 2014

Jerry Sauter, Water Rights Program Analyst
Oregon Water Resources Department
North Mall Office Building
725 Summer Street NE, Suite A
Salem, OR 97301-1266

RE: Application for a Permit to Use Ground Water by Robert O. and Mary E. Kerr

Dear Mr. Sauter:

I am resubmitting the ground water rights application for my clients, Robert and Mary Kerr. This was sent back to us on April 4, 2014 because the fee is \$1,900 instead of \$300 (which was submitted). The \$1,900 fee is enclosed. Please process this.

Thank you.

Sincerely,



LOREN W. COLLINS, OSB No. 822213

Email: Collins@stebbinsandcoffey.com

LWC:jrm

cc: Robert O. and Mary E. Kerr

RECEIVED BY OWRD
APR 18 2014
SALEM, OR

G-17843

STEBBINS COFFEY & COLLINS

Michael R. Stebbins
James C. Coffey
Loren W. Collins

ATTORNEYS AT LAW
P. O. Box 1006
745 California St.
North Bend OR 97459

Tel: (541) 756-2066
Fax: (541) 756-2060
www.stebbinsandcoffey.com

April 21, 2014

SENT BY FAX ONLY

Scott Grew
Oregon Water Resources Department
North Mall Office Building
725 Summer Street NE, Suite A
Salem, OR 97301-1266
Fax 503-986-0901


RE: Application for a Permit to Use Ground Water by Robert O. and Mary E. Kerr

Dear Scott:

With this fax I am sending you a copy of the deed with the legal description to the Kerr property. Please confirm that you have received this.

Thank you.

Sincerely,


LOREN W. COLLINS, OSB No. 822213
Email: Collins@stebbinsandcoffey.com
LWC:jrm
cc: Robert O. and Mary E. Kerr

RECEIVED

APR 21 2014

WATER RESOURCES DEPT
SALEM, OREGON

G-17843