

Assigned

Name Mayfield, Gisler & Mayfield dba: MGM

By .....

Address 538 W Highland Ave  
Redmond, OR. 97756

Date filed December 13, 1977

Priority December 13, 1977

Action suspended until .....

Return to applicant .....

Date of approval JUN 1 1978

**CONSTRUCTION**

Date for beginning JUN 1 1979

Date for completion OCT 1 1979

Extended to 10-1-82 10-1-85

Date for application of water OCT 1 1980

Extended to 10-1-82 10-1-85

**PROSECUTION OF WORK**

Form "A" filed Jan 3, 1980

Form "B" filed .....

Form "C" filed .....

**FINAL PROOF**

Blank mailed .....

Proof received .....

Date certificate issued .....

Application No. G 8576

Permit No. G 8089

Certificate No. ....

Stream Index, Page No. 5-51

**CANCELLED**

APR 30, 1986

Special Order Record vol 40 pg 118 & 119

**FEES PAID**

Date	Amount	Receipt No.
<u>12-13-77</u>	<u>35.00</u>	<u>284</u>

Cert. Fee .....

**FEES REFUNDED**

Date	Amount	Check No.
.....	.....	.....

**ASSIGNMENTS**

Date	To Whom	Address	Volume	Page
<u>5-11-83</u>	<u>Avion Water Co. Inc.</u>	<u>60813 Parrall Rd. Bend Or. 97702</u>	<u>6</u>	<u>1132</u>

**REMARKS**

Card for A JUN 8 1979  
 CARD FOR B OCT 25 1979  
 Card for BC OCT 14 1982  
 Card for BC OCT 17 1985  
IC Card Int. NOV 21 1985

Application No. G-8576

Permit No. G 8089

**RECEIVED**

DEC 13 1977

**STATE OF OREGON WATER RESOURCES DEPARTMENT**

**Application for a Permit to Appropriate Ground Water**  
SALEM, OREGON Assigned

I, Mayfield, Gisler & Mayfield DBA MGM Avion Water Co Inc  
(Name of Applicant)

of 528 W. Highland Ave. 60813 Parrell Rd. Redmond Bend  
(Mailing Address) 97720 (City)

State of Oregon, 97756 Phone No. 548-5061 do hereby  
(Zip Code)

make application for a permit to appropriate the following described ground waters of the State of Oregon:

1. The development will consist of one well  
(Give number of wells, tile lines, infiltration galleries, etc.)

having a diameter of 8" and an estimated depth of 600 feet.

2. The well or other source is to be located 740 NORTH 1217.95 WEST  
1268 ft. WEST and 740 ft. north  
(N. or S.) (E. or W.)

from the SE corner of Section 26, T16S, R12E, WM  
(Public Land Survey Corner)

(If there is more than one well, each must be described)

being within the SE  $\frac{1}{4}$  of the SE  $\frac{1}{4}$  of  
Sec. 26 Tp. 16S R. 12E, W. M., in the county of Deschutes

3. Location of area to be irrigated, or place of use if use other than irrigation.

Township	Range	Section	List $\frac{1}{4}$ $\frac{1}{4}$ of Section *	List use and/or number of acres to be irrigated
<u>N/A</u>				
<u>SYSTEM NOT DESIGNED TO INCLUDE ANY IRRIGATION WATER.</u>				
<u>16S</u>	<u>12E</u>	<u>25</u>	<u>SW <math>\frac{1}{4}</math> SW <math>\frac{1}{4}</math></u>	<u>Domestic</u>
		<u>26</u>	<u>NE <math>\frac{1}{4}</math> SE <math>\frac{1}{4}</math></u>	<u>"</u>
			<u>SE <math>\frac{1}{4}</math> SE <math>\frac{1}{4}</math></u>	<u>"</u>

4. It is estimated that 600 feet of the well will require steel casing.  
(Kind)

5. Depth to water table is estimated 550+ Well drilled by H&H Construction  
(Feet)

PC

# Permit to Appropriate the Public Waters of the State of Oregon

This is to certify that I have examined the foregoing application and do hereby grant the same, SUBJECT TO EXISTING RIGHTS INCLUDING THE EXISTING MINIMUM FLOW POLICIES ESTABLISHED BY THE WATER POLICY REVIEW BOARD and the following limitations and conditions:

The right herein granted is limited to the amount of water which can be applied to beneficial use and shall not exceed 0.05 cubic feet per second measured at the point of diversion from the well or source of appropriation, or its equivalent in case of rotation with other water users, from a well

RECEIVED  
MAY 10 1978  
WATER RESOURCES DIVISION

The use to which this water is to be applied is group domestic.

If for irrigation, this appropriation shall be limited to \_\_\_\_\_ of one cubic foot per second or its equivalent for each acre irrigated and shall be further limited to a diversion of not to exceed \_\_\_\_\_ acre feet per acre for each acre irrigated during the irrigation season of each year;

and shall be subject to such reasonable rotation system as may be ordered by the proper state officer.

The well shall be constructed in accordance with the General Standards for the Construction and Maintenance of Water Wells in Oregon.

The works constructed shall include an air line and pressure gauge or an access port for measuring line, adequate to determine water level elevation in the well at all times.

The permittee shall install and maintain a weir, meter, or other suitable measuring device, and shall keep a complete record of the amount of ground water withdrawn.

The priority date of this permit is December 13, 1977

Actual construction work shall begin on or before June 1, 1979 and shall thereafter be prosecuted with reasonable diligence and be completed on or before October 1, 1979

Complete application of the water to the proposed use shall be made on or before October 1, 1980

WITNESS my hand this 1st day of June, 1978

*James E. Seay*  
Water Resources Director

RAY A

# AVION WATER COMPANY, INC.

60813 PARRELL ROAD  
BEND, OREGON 97701

TELEPHONE (503) 382-5342

May 9, 1983

RECEIVED  
MAY 11 1983  
WATER RESOURCES DEPT.  
SALEM, OREGON

Bruce A. Estes, Supervisor  
Survey / Certificate Section  
Water Resources Dept.  
Mill Creek Office Park  
555 - 13th Street N.E.  
Salem, Oregon 97310

Ref: File G-8576 (Buena Ventura)

Dear Sir:

You will find enclosed a form assigning over to Avion Water Company, Inc. the water right held by Mayfield, Gisler and Mayfield dba: MGM.

Also enclosed is a check No. 9638 in the amount of three dollars for the recording fee.

AVION WATER COMPANY, INC.



David Tolve  
Engineering Dept.

DT/jg  
encls.

The completed assignment must be submitted to the Water Resources Director,  
555 - 13th Street NE, Salem, OR 97310, together with a recording fee of \$3.00.

690-10-140

S-11-83  
3.50  
R#36431

AVION WATER COMPANY, INC.

60813 PARRELL ROAD  
BEND, OREGON 97701  
TELEPHONE (503) 382-5342

RECEIVED

OCT 28 1985

WATER RESOURCES DEPT  
SALEM, OREGON

October 24, 1985

Mr. Brad A. Estes, Supervisor  
Survey/Certificate Section  
Water Resources Dept.  
Mill Creek Office Park  
555 13th Street N.E.  
Salem, OR 97310

Reference: File G-8576 (Buena Ventura)

Dear Mr. Estes:

Avion Water Company, Inc. has incorporated the area covered by this permit into a later permit File No. G-10348 (Boonesborough 1).

Avion does not plan to make a final proof on Permit G-8576. Therefore, Avion would like you to cancel Permit No. G-8576.

Thank you.

*Verified permit No G-8089 by phone.*

AVION WATER COMPANY, INC.


*Charlotte Williamson*

Charlotte Williamson  
Secretary-Treasurer

*corporate officer - she signs*

*all documents.*

CW/slp



## *Water Resources Department*

MILL CREEK OFFICE PARK

555 13th STREET N.E., SALEM, OREGON 97310

PHONE 378-8508

1-800-452-7813  
(message line)

May 19, 1983

Avion Water Company, Inc.  
60813 Parrell Road  
Bend, Oregon 97702

REFERENCE: File Number G-8576

Gentlemen:

The assignment of Permit Number G-8089 from Mayfield, Gisler, and Mayfield to you has been recorded in the records of the Water Resources Department.

Our records have been changed accordingly and the original is enclosed along with our Receipt 36431 covering the recording fee of \$3 which you submitted.


Sincerely,

Thomas E. Shook  
Senior Water Rights Examiner

TES/jw

Enclosure

cc: Robert F. Main, Watermaster



## *Water Resources Department*

MILL CREEK OFFICE PARK

555 13th STREET N.E., SALEM, OREGON 97310

PHONE 378-8508

1-800-452-7813

(message line)

April 27, 1983

Avion Water Company Inc.,  
60813 Parrell Road,  
Bend, Oregon 97702

REFERENCE: File Number G-8576 - Buena Ventura

Gentlemen:

Your application for an extension of time limits in which to complete construction and make complete application of water under the terms of your Permit Number G-8089 has been received. We also have your check in the amount of \$20.

The application indicates reasonable diligence has been exercised toward completion of the proposed project; therefore, the time limits to complete construction and make complete application of water are being extended to October 1, 1985.

It appears an assignment from MGM to Avion Water Company Inc., is still needed for this permit.

Sincerely,

Bruce A. Estes, Supervisor  
Survey/Certificate Section

BAE/jw

Enclosure

cc: Mayfield, Gisler, Mayfield dba : MGM



# Application for Extension of Time **RECEIVED**

TO THE WATER RESOURCES DIRECTOR OF OREGON

JAN 20 1983

**WATER RESOURCES DEPT.  
SALEM, OREGON**

I, Avion Water Co Inc  
Name

60813 Parrell Road  
Mailing Address

Bend  
City

Oregon  
State

97702  
Zip

record owner of water right permit No. A-8089, do hereby request that the time in which to:

complete the construction of works and/or purchase and installation of the equipment necessary to the use of water, which time now expires on October 1, 1982, be extended to October 1, 1985 and/or the time in which to

accomplish beneficial use of water to the full extent now intended under the terms of said permit, which time now expires on October 1, 1980, be extended to October 1, 1986

I have accomplished the following described works and/or purchase and installation of equipment necessary to the use of water under said permit:

within the past year installed additional six (6) domestic services as of 1/19/83

prior to this past year Drilled well, installed distribution line to each lot line within the subdivision, six (6) domestic services as of 12-14-79

and have accomplished beneficial use of water to the extent of (IF FOR IRRIGATION, STATE HOW MANY ACRES HAVE BEEN IRRIGATED)

(If additional space is required, attach separate sheet)

Charlotte Williamson - Secretary - Treasurer  
(If signing for a corporation please identify your title)

Dated 1-19-83

MAIL COMPLETED APPLICATION AND STATUTORY FEE OF \$ 20.00 FOR EACH PERMIT TO:

\$20.00

Water Resources Department  
Mill Creek Office Park  
555 13th Street, N.E.  
Salem, Oregon 97310

1-20-83  
A 20.00  
R# 34521

BC  
10-1-85  
gll  
cc to MGM  
mt (Buena Vista) after ref num

It appears an assignment from MGM to Avion Water Co is still needed for this permit.

# AVION WATER COMPANY, INC.

60813 PARRELL ROAD  
BEND, OREGON 97702

TELEPHONE (503) 382-5342

January 19, 1983

**RECEIVED**

JAN 20 1983

**WATER RESOURCES DEPT.  
SALEM, OREGON**

Brad A. Estes, Supervisor  
Survey/Certificate Section  
Water Resources Department  
Mill Creek Office Park  
-555 - 13th Street N.E.  
Salem, OR 97310

REF: File G-8576 (Buena Ventura)

Dear Mr. Estes:

You will find enclosed an Application for Extension of Time for Permit No. G-8089 and a Twenty Dollar (\$20.00) fee.

As per our conversation on January 13, 1983 I am in the process of having M.G.M. assigned the water right permit No. G-8089 over Avion Water Company, Inc. The assignment form will be forthcoming and it is signed by all parties involved.

I hope the Application for Extension of Time will help you expedite processing Permit No. G-8089.

AVION WATER COMPANY, INC.



David Tolve  
Engineering Dept.

DT:em  
Enclosures

378-8508  
or  
1-800-452-7813  
(message line)

January 11, 1983

Avion Water Company, Incorporated  
60813 Parrell Road  
Bend, OR 97701

REFERENCE: File G-8576

On October 18, 1982, we received correspondence from Mayfield, Gisler and Mayfield regarding their Permit G-8089. They stated that the system has been completed and turned over to Avion Water Company for operation and maintenance.

Subsequently, a phone call was made and on October 25, 1982, an extension form was sent to MGM. No response has been made to that extension request. It appears the permit should be assigned into the name of Avion Water Company so that we could correspond directly with you.

An Assignment Form is enclosed along with another Extension Application Form, if needed. The assignment should be signed by the principals of the MGM Corporation and submitted to this office along with the statutory fee of \$3 to change the name on the permit. The extension request requires the statutory fee of \$20, should there be further development anticipated on this project.

We will hold further action for a reasonable length of time pending your response.  
Sincerely,

BRUCE A. ESTES, Supervisor  
Survey/Certificate Section

BAE:wpc

enclosures

4408B

*Dave Tolve, of Avion, called 13 Jan 83.  
They intend to incorporate this within  
a new permit which will include several  
add'l subdivisions. Sent Cancel Autho  
he will attempt with MGM, but if  
they don't sign he'll get assignment  
to Avion and then cancel.*

378-8508 or  
1-800-452-7813

October 25, 1982

File No. G-8576

Mayfield, Gisler & Mayfield dba: MGM  
538 West Highland Ave.  
Redmond, OR 97756

I am enclosing a form for use in making application for an extension of  
time limits under Permit

G-8089

The Water Resources Director is permitted by law to extend the time for  
completion of a project only upon a showing of reasonable diligence by  
the permittee. Therefore, you should fill out this application carefully  
and completely describing what has been accomplished.

The application must be submitted to this office with the statutory filing  
fee in the amount of \$20 for each permit.

Sincerely,



BRUCE A. ESTES, Supervisor  
Survey/Certificate Section

BAE:wpc

690-10-115  
6164A

RECEIVED

OCT 18 1982

WATER RESOURCES DEPT.  
SALEM, OREGON

AVION WATER  
B-C  
PAUL RAMSEY  
OFFICE 10/25/82  
PAUL GIBBS INFO

T.C IV

G-8576

STATE OF OREGON

Office of the Water Resources Director

Salem, Oregon 97310


According to the terms of Permit No. G-8089, construction work was required to be completed and the water completely applied to the proposed use on or before October 1, 1982. If the work has been completed and the water completely applied to the proposed use, you should promptly fill out and file the appropriate notices which are attached to your permit. If the work was not completed and the water not completely applied to the proposed use and it is your intention to fully utilize the same, an application for an extension of time should be made.

If you have abandoned the development, notice to this effect with authority to cancel the permit would be greatly appreciated.

SP\*12677-690

690-10-82

THIS SYSTEM HAS BEEN COMPLETE SEVERAL YEARS - TURNED OVER TO AVION WATER FOR OPERATION & MAINT



*Water Resources Department*

MILL CREEK OFFICE PARK

555 13th STREET N.E., SALEM, OREGON 97310

PHONE 378-8508

G-8576

February 21, 1980

Avion Water Company, Inc.  
60813 Parrell Road  
Bend, OR 97701

Attention: C. Williamson - Secretary-Treasurer

Dear Ms. Williamson:

Your application for an extension of the time limits in which to complete construction and make complete application of water under the terms of your permit numbered G-8089 was received. We also have your check in the amount of \$10.00.

The application indicates reasonable diligence has been exercised toward completion of the proposed project; therefore, the time limits to complete construction and make complete application of water are being extended to October 1, 1982.

Sincerely,

Bruce A. Estes, Supervisor  
Survey/Certificate Section

BAE:clb  
Enclosure

COPY

# Application for Extension of Time

TO THE WATER RESOURCES DIRECTOR OF OREGON

**RECEIVED**  
DEC 17 1979  
WATER RESOURCES DEPT  
SALEM, OREGON

I, AVION WATER COMPANY, INC.  
Name

60813 Parrell Road  
Mailing Address

Bend, Oregon 97701  
City State Zip

record owner of water right permit No. G-8089, do hereby request that the time in which to:

complete the construction of works and/or purchase and installation of the equipment necessary to the use of water, which time now expires on October 1, 1979, be extended to October 1, 1984; and/or the time in which to

accomplish beneficial use of water to the full extent now intended under the terms of said permit, which time now expires on October 1, 1980, be extended to October 1, 1985.

I have accomplished the following described works and/or purchase and installation of equipment necessary to the use of water under said permit:  
 within the past year Installed distribution line to each lot line within the subdivision.

prior to this past year Drilled a well and pump tested well.

and have accomplished beneficial use of water to the extent of (IF FOR IRRIGATION, STATE HOW MANY ACRES HAVE BEEN IRRIGATED) Six (6) domestic service in service as of this date.

(If additional space is required, attach separate sheet)

Charlotte Williamson - Secretary - Treasurer  
(If signing for a corporation please identify your title)

Dated 12-14-79

MAIL COMPLETED APPLICATION AND STATUTORY FEE OF \$10.00 FOR EACH PERMIT TO:

Water Resources Department  
 Mill Creek Office Park  
 555 13th Street, N.E.  
 Salem, Oregon 97310

*receipt 15399  
 \$10.00  
 12-17-79*

*B C  
 10-1-82  
 BAE*

# AVION WATER COMPANY

60813 PARRELL ROAD  
BEND, OREGON 97701

TELEPHONE (503) 382-5342

December 31, 1979

RECEIVED

JAN 31 1980

WATER RESOURCES DEPT  
SALEM, OREGON

Water Resources Department  
Mill Creek Office Park  
555 Thirteenth Street N.E.  
Salem, Oregon 97310

ATTENTION: Bruce A. Estes, Supervisor  
Survey/Certificate Section

RE: G-8089

Dear Mr. Estes:

On December 31, 1979 I contacted Mr. Bill Mayfield regarding the drilling of the well for Buena Ventura. His records show the well log was begun on 2-22-78 and completed on 4-14-78. I hope this will complete the necessary information.

AVION WATER COMPANY, INC.


*C. Williamson*

C. Williamson  
Secretary-Treasurer

*OK for "A"  
DAE*

CW:em





## *Water Resources Department*

MILL CREEK OFFICE PARK

555 13th STREET N.E., SALEM, OREGON 97310

PHONE 378-8508

December 27, 1979

G-8576

Avion Water Company, Inc.  
60813 Parrell Road  
Bend, Oregon 97701

ATTENTION: C. Williamson, Secretary-Treasurer

Dear Ms. Williamson:

We've received your application for extension of the time limits in which to complete construction and beneficial use phases under the Mayfield, Gisler & Mayfield permit number G-8089 along with the statutory fee in the amount of \$10.00.

Unfortunately, in my letter of October 31, 1979 I overlooked informing you that the permit required a start of construction notice in order for the permit to be valid. I apologize for that oversight. The permit was allowed until June 1, 1979 to obtain a substantial beginning of construction. This date cannot be extended as statute requires beginning of construction within one year of the date of approval of the permit. We must, therefore, have information regarding the drilling of the well so as to determine the status of the permit before we can consider the extension.


Please inform this office as soon as possible when the well was begun.

Sincerely,

Bruce A. Estes, Supervisor  
Survey/Certificate Section

BAE:kas

COPY



## *Water Resources Department*

MILL CREEK OFFICE PARK

555 13th STREET N.E., SALEM, OREGON 97310

PHONE 378-8508

G-8576

October 31, 1979

Avion Water Company, Inc.  
60813 Parrell Road  
Bend OR 97701

Attn: C. Williamson, Secretary-Treasure

Thank you for your letter of October 25, 1979, regarding the present status of the Mayfield, Gisler and Mayfield permit number G-8089.

You stated in your letter that the well has been drilled, but it needs further development to remove sand. The distribution system that you have installed and the well development are, of course, the construction phase which the Company controls; however, we consider the plumbing in the houses to be a necessary part of the construction phase, in order to gain beneficial use. Therefore, until all the homes are built, it will be necessary to continue with extensions under the construction phase, as well as the beneficial use phase of the permit.

I am enclosing a form for use in making application for an extension of time limits under permit number G-8089.

The Water Resources Director is permitted by law to extend the time for completion of a project only upon a showing of reasonable diligence by the permittee. Therefore, you should fill out this application carefully and completely describing what has been accomplished.

The application must be executed before a notary public and submitted to this office with the statutory filing fee in the amount of \$10.00 for each permit.

Sincerely,

Bruce A. Estes, Supervisor  
Survey/Certificate Section

BAE:cjw  
Enclosure

COPY

# AVION WATER COMPANY

60813 PARRELL ROAD

BEND, OREGON 97701

TELEPHONE (503) 382-5342

October 25, 1979

RECEIVED

OCT 26 1979

WATER RESOURCES DEPT  
SALEM, OREGON

G-8576

State of Oregon  
Office of the Water Resources Director  
Salem, Oregon 97310

RE: Water Right Permit No. G-8089

Let it be of record for Water Right Permit No. G-8089 that we have put in a distribution system. The well needs to be further developed to remove sand. For this reason we will hold it in reserve until it is needed.

We are using two other wells and will be applying for water rights in the near future. We are now serving domestic water to five customer in Buena Ventura.

AVION WATER COMPANY, INC.



C. Williamson  
Secretary-Treasurer

CW:em

**AVION WATER COMPANY, INC.**

60813 PARRELL ROAD  
BEND, OREGON 97701



STATE OF OREGON

Office of the Water Resources Director


SALEM, OREGON 97310

June 13, 1978

Mayfield, Gisler and Mayfield  
DBA MGM  
538 Highland Ave.  
Redmond, OR 97756

G 8576

G 8089



*Water Resources Department*

MILL CREEK OFFICE PARK

555 13th STREET N.E., SALEM, OREGON 97310

PHONE 378-3066

G-8576

May 23, 1978

Northwest Surveys  
P.O. Box 361  
Redmond, OR 97756

ATTENTION: Dick Clark

Dear Mr. Clark:

Thank you for your letter authorizing changes in application  
No. G-8576 for Mayfield, Gisler & Mayfield.

I have made the necessary changes and it is now satisfactory  
and will be considered for the issuance of a permit in 30 to  
60 days.

Sincerely,

Donald R. Buell  
Water Rights Engineer

DRB:jfv  
cc: MGM



**NORTHWEST SURVEYS**

ENGINEERING - CONTROL  
& CONSTRUCTION SURVEYS  
LAND SURVEYING

P.O. Box 381  
REDMOND, OR 97756  
548-8600

**RECEIVED**

APR 14 1978

April 13, 1978

**WATER RESOURCES DEPT.**

**SALEM, OREGON** Re: Buena Ventura subdivision

Donald R. Buell  
Water Resources Department  
Mill Creek Office Park  
555 13th Street NE  
Salem, OR. 97310

Dear Mr. Buell:

Re: our telephone conversation on April 13, 1978 concerning changes and/or additions to items 3, 6, & 7 on the water rights application.

This letter is your authorization to make the changes necessary to bring the water rights application into conformance to existing requirements.

Item 3: Domestic use

Item 6: Change 0.27 to 0.05 cubic feet

Item 7: Add domestic use for 41 families.

Thank you for your consideration and help.

Yours truly

Dick Clark



**NORTHWEST SURVEYS**

ENGINEERING - CONTROL  
& CONSTRUCTION SURVEYS  
LAND SURVEYING

P.O. Box 361  
REDMOND, OR 97756  
548-8600

March 8, 1978

File No. G-8576

Donald R. Buell  
Water Resources Department  
Mill Creek Office Park  
555 13th Street NE  
Salem, OR. 97310

**RECEIVED**  
MAR 9 1978  
WATER RESOURCES DEPT.  
SALEM, OREGON

Dear Mr. Buell:

Enclosed is the corrected application for water rights and four copies of the subdivision plat.

You will note as stated on the application that water rights for irrigation are excluded. The water distribution system was not designed to include irrigation as water for this purpose can be obtained from the local irrigation district. The water rights being applied for are based on the following computations:

3.5 persons per household x 100 gallons per person per day x 41 residences divided by 2, divided by 60 equals 120 GPM or 0.27 cubic feet per second.

If you should need any additional information please contact me.

Yours truly

*Dick Clark*

Dick Clark

350  
315  
175  
102  
600 x 41

$3.5 \times 100 \times 41 = 14350$   
 $14350 \div (24 \times 60) = 99.79$



378-8508

File No. G-8576

March 3, 1978

Northwest Surveys  
P.O. Box 361  
Redmond, OR 97756

Attention Dick Clark

Dear Mr. Clark:

We have received an application in the name of Mayfield, Gisler and Mayfield doing business as MGM for a permit to appropriate 0.27 cubic foot per second of water from a well for domestic use and a preliminary copy of the Buena Ventura subdivision plat along with the fee of \$35.00 for which our receipt No. 244 is enclosed. This application has been filed and assigned No. G-8576.

As discussed in our telephone conversation of February 16, 1978, the application should include irrigation to cover the lawns and gardens of the houses to be served. This will require an additional recording fee of \$15.00.

The irrigation should be shown under item No. 3 of the application broken down as to the number of acres in each 40 acre tract. It should also be shown as a use under item No. 7 of the application. Items No. 3 and 7 should also show that this is an application to serve 41 houses under the domestic use.

The amount of water asked for in the application is .27 cubic foot per second of water. The quantity that would be allowed for 41 house group domestic would be .05 cubic foot per second of water and the amount for the irrigation would be 1/80th of 1 cubic foot per second per acre. The total amount of water should be shown under item No. 6 and the amount of water for each use should be shown under item No. 7.

The subdivision map will be acceptable as the application map but it should either be in four copies or prepared as a transparency. The location of the well should be shown on the map and should agree with item No. 2 of the application. The quarter-quarter section lines should be shown on the map and the number of acres in each 40 should be shown on the map.

Northwest Surveys  
Dick Clark

2

March 3, 1978

I am returning the application and map for correction and completion. The application is endorsed so that it must be received in this office on or before May 3, 1978 to retain the priority date.

Sincerely

Donald R. Buell  
Water Rights Engineer

DRB:cah

cc: Mayfield, Gisler & Mayfield  
dba MGM



**NORTHWEST SURVEYS**

ENGINEERING - CONTROL  
& CONSTRUCTION SURVEYS  
LAND SURVEYING

P.O. Box 381  
REDMOND, OR 97756  
548-8600

December 12, 1977

Water Rights Engineer  
Water Resources Department  
555 13th Street NE  
Salem, OR. 97310

Dear Mr. Buell:

Enclosed is the completed application for a domestic water permit for Buena Ventura subdivision. Also, enclosed is a copy of the plat of Buena Ventura showing the proposed well site. The plat will be recorded in the near future and as soon as it is I will send a copy to you for your records.

Prompt processing of this application will be greatly appreciated.

Yours truly

Dick Clark

**Application No. G-8576**  
**Permit No.**

**RECEIVED**

DEC 13 1977

WATER RESOURCES DEPT  
SALEM, OREGON

378-8508

November 23, 1977

Northwest Surveys  
P.O. Box 361  
Redmond, OR 97756

Attention Dick Clark

Dear Mr. Clark:

Thank you for the copy of the community water development plans for Buena Ventura subdivision.

Your plans show potential service lines for 41 homesites. Any domestic use consuming more than 15,000 gallons of water per day from a well requires a permit for the use of the water. I am enclosing an application form and our instruction booklet to assist you in filing an application. If irrigation of lawns and gardens is planned in addition to the domestic use in the houses, then this should be included in the application.

If I can be of any help, don't hesitate to contact me.

Sincerely

Donald R. Buell  
Water Rights Engineer

DRE:cah



**NORTHWEST SURVEYS**

ENGINEERING - CONTROL  
& CONSTRUCTION SURVEYS  
LAND SURVEYING

P.O. Box 361  
REDMOND, OR 97756  
548-8600

Nov. 9, 1977

Water Resources Dept.  
555 13th Street NE  
Salem, OR. 97310

Gentlemen:

Enclosed is a copy for your files of the community water development plans for "Buena Ventura" subdivision located in sections 25 and 26, T16S, R12E, WM., Deschutes, County, OR.

Yours truly,

*Dick Clark*

**RECEIVED**  
NOV 14 1977  
WATER RESOURCES DEPT.  
SALEM, OREGON