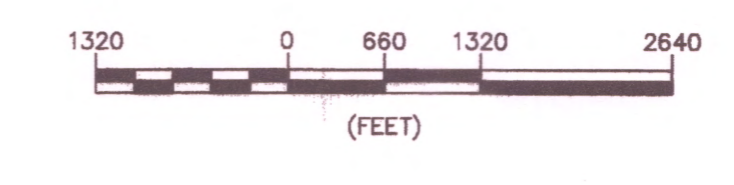




KLAMATH BASIN ADJUDICATION KLAMATH PROJECT LANDS MAP



LEGEND

- 39.0 IRRIGATED FIELD ACREAGE WITHIN 1/4 1/4
- LOT 1 GOVERNMENT LOT NUMBER
- SEE INSERT SEE SUPPLEMENTAL MAP SHOWING PLACES OF USE
- PLACE OF USE
- MEANDER LINE
- RAILWAY

THE INFORMATION USED TO PREPARE THIS MAP HAS NOT BEEN FIELD VERIFIED BY ADKINS CONSULTING ENGINEERING, LLC. THIS MAP IS NOT INTENDED TO PROVIDE LEGAL DIMENSIONS OR LOCATIONS OF PROPERTY LINES.



*Terry Bergard Lands
with supplemental irrigation
under Permit G-12442.
(See 2008 COBU Map for
supplemental acreage.)*

TOWNSHIP 39 SOUTH, RANGE 11.5 EAST, W.M.

ADKINS
CONSULTING ENGINEERING, LLC
Engineers • Planners • Surveyors
2950 Shasta Way • Klamath Falls, Oregon 97603 • (541) 884-4886 • FAX (541) 884-5335
Oregon • California

T39S R11.5E, W.M.