

Name Vern Bigsby and James Bigsby  
By \_\_\_\_\_  
Address Route 2, Box 222-A  
Woodburn, OR. 97071

Application No. G **8818**  
Permit No. G **G 8171**  
Certificate No. \_\_\_\_\_

Stream Index, Page No. *2-14* ~~3222~~ ~~Order~~ ~~Issued~~ ~~Vol~~ ~~40~~ ~~118 & 119~~

FEES PAID		
Date	Amount	Receipt No.
5-23-78	30.00	3016
FEES REFUNDED		
Date	Amount	Check No.

**CANCELLED**  
APR 30, 1986

Date filed May 23, 1978  
Priority *May 23, 1978*  
Action suspended until \_\_\_\_\_  
Return to applicant \_\_\_\_\_  
Date of approval **AUG 18 1978**

ASSIGNMENTS				
Date	To Whom	Address	Volume	Page

**CONSTRUCTION**  
Date for beginning **AUG 16 1979**  
Date for completion **OCT 1 1979**  
Extended to \_\_\_\_\_  
Date for application of water **OCT 1 1980**  
Extended to \_\_\_\_\_

REMARKS  
Card for C OCT 24 1980  
*PC Card Sent OCT 7 1985*  
*GBR*  
*OK*

**PROSECUTION OF WORK**  
Form "A" filed \_\_\_\_\_  
Form "B" filed *Completed*  
Form "C" filed \_\_\_\_\_

**FINAL PROOF**  
Blank mailed \_\_\_\_\_  
Proof received \_\_\_\_\_  
Date certificate issued \_\_\_\_\_



WATER RESOURCES DEPARTMENT  
 3850 PORTLAND ROAD N.E.  
 SALEM, OR 97310

CONSERVE WATER  
 FOR  
 OREGON'S FUTURE



PRESORTED  
 FIRST CLASS



VERN BIGSBY AND JAMES BIGSBY  
 Rt. 2, Box 222-A  
 Woodburn, OR 97071



AUTHORIZED TIME FOR FORWARDING HAS  
 EXPIRED.

Water Resources Director  
1178 Chemeketa St., N.E.  
Salem, Oregon 97310

Dear Sir:

I hereby authorize the cancelation of my application  
No. G-8818, permit No. G-8171, which defines  
a right to the use of 0.07 cubic feet per second of  
water from a well for irrigation of 5<sup>5</sup> acres.

Very truly yours,

James H. Bigsby  
Signature

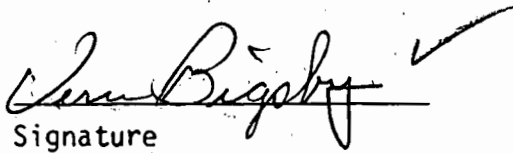
6/19/85  
Date

**RECEIVED**  
OCT - 7 1985  
WATER RESOURCES DEPT  
SALEM, OREGON

WATER RESOURCES DEPARTMENT  
3850 Portland Road NE  
Salem, Oregon 97310

I hereby authorize the cancellation of my Application G-8818,  
Permit G-8171, which defines a right to the use of  
0.07 cubic feet per second of water from \_\_\_\_\_  
a well \_\_\_\_\_ for irrigation of 5.5 acres.

Sincerely,

  
Signature

10-3-85  
Date



## *Water Resources Department*

MILL CREEK OFFICE PARK

555 13th STREET N.E., SALEM, OREGON 97310

PHONE 378-8508

September 18, 1985

Vern Bigsby  
PO Box 4243  
Kodiak, AK 99615

REFERENCE: File G-8818

Please find enclosed an authorization, when signed and returned to this office, will cancel Permit G-8171 which allows for the use of 0.07 cubic foot per second of water from a well for the irrigation of 5.5 acres.

The authorization should only be signed if the water from the well has not been used for irrigation purposes prior to October 1, 1980.

If you did irrigate the land prior to October 1, 1980 and wish to assign the permit to the new owners of the property a form will be supplied upon request.

If the authorization to cancel the permit is not signed, we will need a statement as to the extent of irrigation completed prior to October 1, 1980.

If you have any questions, please feel free to contact me.

Sincerely,

Stephen C. Brown  
Senior Water Rights Examiner

SCB:jvm  
Enclosure

cc: James Bigsby

Application No. G-8818

Permit No. G 8171

Form 20  
Page 10  
Total 30

STATE OF OREGON WATER RESOURCES DEPARTMENT

Application for a Permit to Appropriate Ground Water

LIVES IN KODIAK, ALASKA ADDRESS UNKNOWN

I, Vern Bigsby and James Bigsby

(Name of Applicant)

of Route 2, Box 222-A

(Mailing Address)

Woodburn

(City)

State of Oregon

97071

(Zip Code)

Phone No. 634-2603

do hereby

make application for a permit to appropriate the following described ground waters of the State of Oregon:

1. The development will consist of one well

(Give number of wells, tile lines, infiltration galleries, etc.)

having a diameter of 6 and an estimated depth of 117 feet.

2. The well or other source is to be located 360 ft. S and 200 ft. W

(N. or S.)

(E. or W.)

from the NW corner of DLC No. 40

(Public Land Survey Corner)

(If there is more than one well, each must be described)

being within the SW  $\frac{1}{4}$  of the SW  $\frac{1}{4}$  of

Sec. 34 Tp. 5 S R. 1 E, W.M., in the county of Clackamas

3. Location of area to be irrigated, or place of use if use other than irrigation.

Township	Range	Section	List $\frac{1}{4}$ $\frac{1}{4}$ of Section	List use and/or number of acres to be irrigated
5 S	1 E	34	SW $\frac{1}{4}$ SW $\frac{1}{4}$	5.5

Steve, send to Woodburn address for Vern's signature

Need additional signature on Vern's address unknown

4. It is estimated that all ~~part~~ of the well will require Steel casing.

(Kind)

5. Depth to water table is estimated 15 Well drilled by Unknown

(Feet)

CANCEL-AUTO  
6/19/85  
278-1994  
278-1994  
278-1994  
Not Home  
8-8-84  
JRW

6. The amount of water which the applicant intends to apply to beneficial use is 0.07 cubic feet per second or ..... gallons per minute.

7. The use to which the water is to be applied is Irrigation

8. If the flow to be utilized is artesian, the works to be used for the control and conservation of the supply when not in use must be described.

N/A

9. If the location of the well, or other development work is less than one-fourth mile from a natural stream channel, give the distance to the channel and the difference in elevation between the stream bed and the ground surface at the source of development.

about 100 ft from an unnamed tributary of Marquam Creek

10.

**DESCRIPTION OF WORKS**

Include length and dimensions of supply ditch or pipeline, size and type of pump and motor, type of irrigation system to adequately describe the proposed distribution system.

Portable sprinkler system

11. Construction work will begin on or before Well completed about six years ago

12. Construction work will be completed on or before complete

13. The water will be completely applied to the proposed use on or before Fall of 1979

14. If the ground water supply is supplemental to an existing supply, identify the supply and existing water right. No

Application No. G-8818

Permit No. G 8171

Remarks: .....

.....  
.....  
.....  
.....  
.....

*James L. Bingham*  
Signature of Applicant  
*James L. Bingham*

This is to certify that I have examined the foregoing application, together with the accompanying maps and data, and return the same for .....

In order to retain its priority, this application must be returned to the Water Resources Director with corrections on or before ....., 19.....

WITNESS my hand this ..... day of ....., 19.....

Water Resources Director

By .....

**RECEIVED**  
MAY 23 1978  
WATER RESOURCES DEPT.  
SALEM, OREGON

This instrument was first received in the office of the Water Resources Director at Salem, Oregon, on the

23<sup>RD</sup> day of MAY, 19 78, at 11:28 o'clock

A.M.

Application No. G-8818

Permit No. G 8171



### Permit to Appropriate the Public Waters of the State of Oregon

This is to certify that I have examined the foregoing application and do hereby grant the same, SUBJECT TO EXISTING RIGHTS INCLUDING THE EXISTING MINIMUM FLOW POLICIES ESTABLISHED BY THE WATER POLICY REVIEW BOARD and the following limitations and conditions:

The right herein granted is limited to the amount of water which can be applied to beneficial use and shall not exceed 0.07 cubic feet per second measured at the point of diversion from the well or source of appropriation, or its equivalent in case of rotation with other water users, from a well.

RECEIVED  
WATER RESOURCES  
DIVISION  
DECEMBER 1978

The use to which this water is to be applied is irrigation.

If for irrigation, this appropriation shall be limited to 1/80th of one cubic foot per second or its equivalent for each acre irrigated and shall be further limited to a diversion of not to exceed 2 1/2 acre feet per acre for each acre irrigated during the irrigation season of each year;

and shall be subject to such reasonable rotation system as may be ordered by the proper state officer.

The well shall be constructed in accordance with the General Standards for the Construction and Maintenance of Water Wells in Oregon.

The works constructed shall include an air line and pressure gauge or an access port for measuring line, adequate to determine water level elevation in the well at all times.

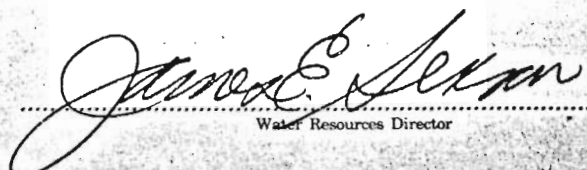
The permittee shall install and maintain a weir, meter, or other suitable measuring device, and shall keep a complete record of the amount of ground water withdrawn.

The priority date of this permit is May 23, 1978

Actual construction work shall begin on or before August 16, 1979 and shall thereafter be prosecuted with reasonable diligence and be completed on or before October 1, 1979

Complete application of the water to the proposed use shall be made on or before October 1, 1980

WITNESS my hand this 16th day of August, 19 78

  
Water Resources Director

246

June 87

EFIM BORKOFF, NEW OWNERS

INFO: MRS. BORKOFF, NO EQUIPMENT ON place  
at all, hasn't irrigated

James Bigsby, stated he never  
completed any irrigation system  
at all. Most has irrigated from  
the well was small garden  
plot less than  $\frac{1}{2}$  acre. Applied  
for acreage never was  
irrigated. He agreed to sign  
cancel-autho.

Thompson M. Warren

Vern Bigsby

Kodiak AK

address unknown.

WRE 6/19/85

area code 907-486-8356

121-

PO Box 4243

AK

99615

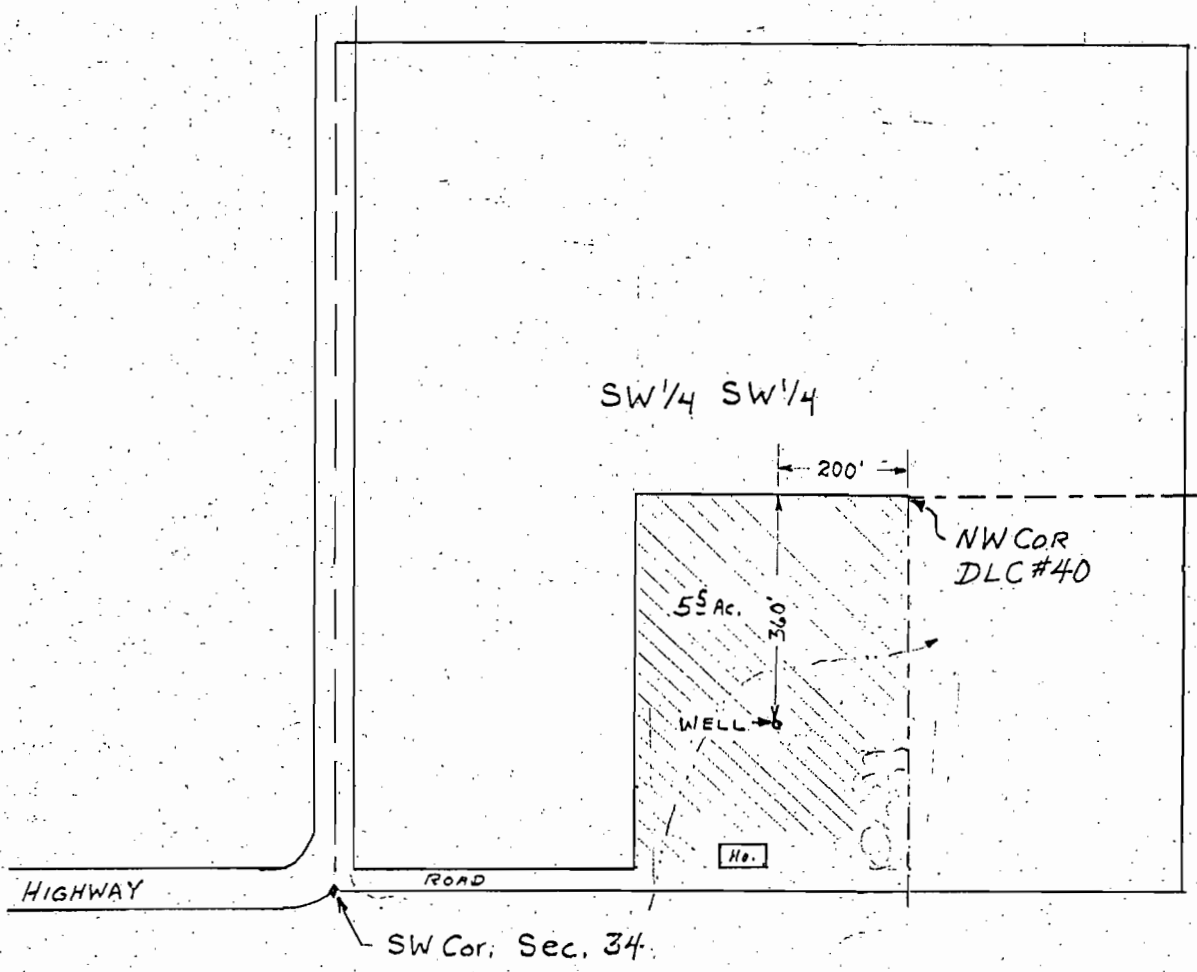
RECEIVED

MAY 23 1978

WATER RESOURCES DEPT.  
SALEM, OREGON

Application No. G-8818  
Permit No. G 8171

T 5 S, R 1 E, W M



1 in = 300 ft

August 23, 1978

Vern & James Bigsby  
Route 2, Box 222 A  
Woodburn, Oregon 97071

G-8818

G-8171

378-3066

G-8818

August 7, 1978

Vern Bigsby & James Bigsby  
Route 2, Box 222-A  
Woodburn, Oregon 97071

Gentlemen:

Your application for a permit to use 0.07 cubic foot of water per second from a well for the irrigation of 5.5 acres has been filed as number G-8818. Also received were your map, legal description, and fees in the amount of \$30.00 for which Water Resources Department receipt No. 3076 has already been received by you.

Your application is satisfactory for the issuance of a permit.

Very Truly Yours,

Ralph H. Jackson  
Water Rights Engineer

RHJ:slk

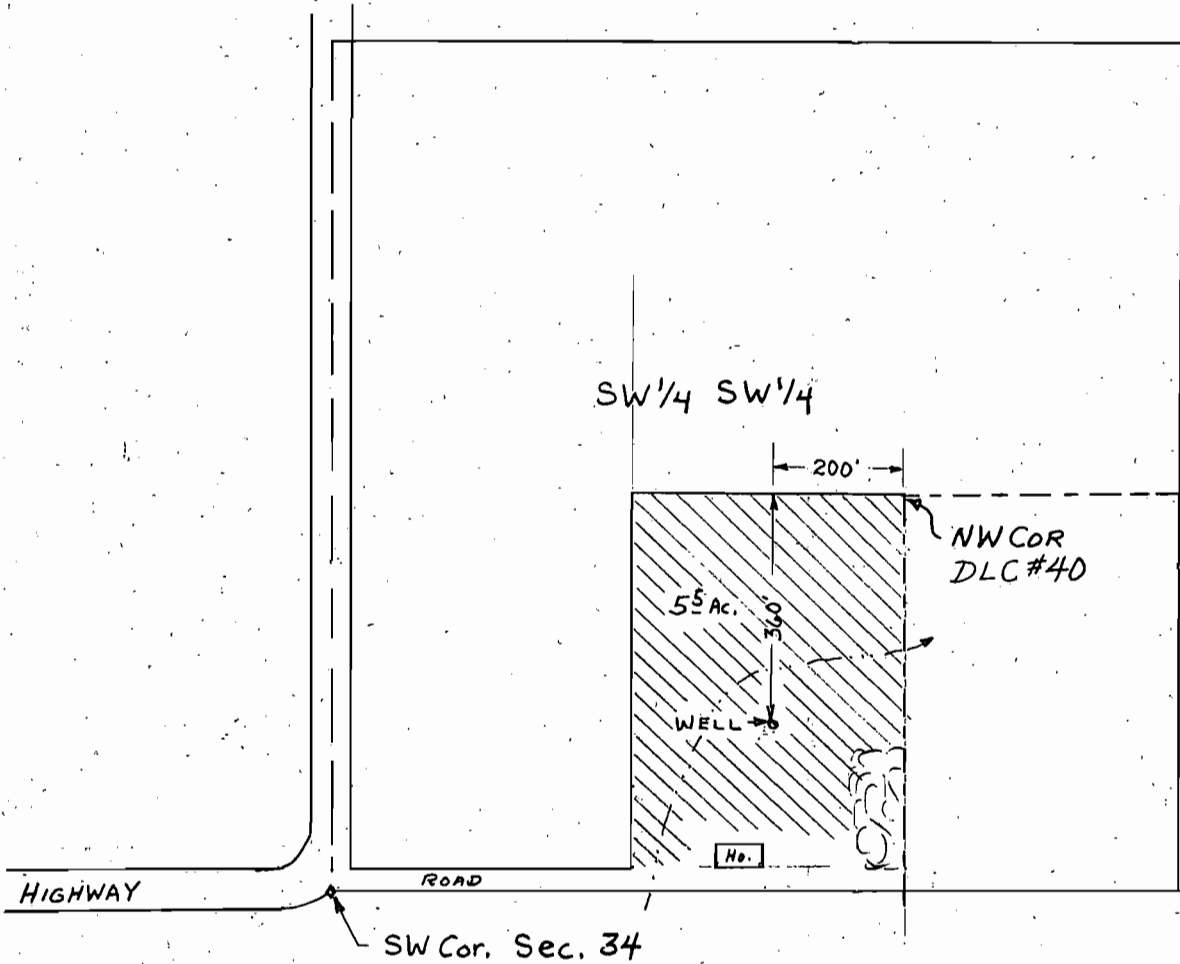
**RECEIVED**

MAY 23 1978

WATER RESOURCES DEPT.  
SALEM, OREGON

Application No. G-8818  
Permit No. G 8171

T5S, R1E, WM



1 in = 300 ft

(Conditions and Stipulations Continued and Concluded on Last Page of This Policy)

SCHEDULE A

Amount \$ 17,959.68

Date June 24, 1974

At 8:00 A. M.

INSURED

-----VERN L. BIGSLY AND MARGARET R. BIGSLY-----

The estate or interest referred to herein is, at the date hereof, vested in

-----KEITH T. HAGERMAN AND MARLENE G. HAGERMAN,  
as tenants by the entirety-----

The land referred to in this policy is described as

IN THE COUNTY OF CLACKAMAS AND STATE OF OREGON

Part of the Southwest one-quarter of Section 34, T. 5 S., R. 1 E., W. M., described as follows:

Beginning at the southwest corner of said Section 34; thence East along the South line of said section to the west line of the Ezekiel Burbage D. L. C. No. 40; thence North along said west line to the northwest corner of said Burbage D. L. C., said point being in the South line of a tract conveyed to Edwin Hobart and wife, by Deed recorded April 12, 1930, Book 205, page 159, Deed Records; thence West along said south line to the northeast corner of a tract conveyed to Charles L. Devers and wife, by Deed recorded November 2, 1973, Fee No. 73 34614; thence South along the east line of said Devers tract to the southeast corner thereof; thence West along the south line of said Devers tract to the west line of Section 34; thence South to the point of beginning.

EXCEPTING THEREFROM that portion in public roads.-----

Application No. G-8818  
Permit No.

G 8171

RECEIVED

MAY 23 1978

WATER RESOURCES DEPT.  
SALEM, OREGON

Well located approximately from small ck. dug  
to a depth of 117 ft. No log available,  
other wells indicate alluvium or decomposed  
sedimentary rock. Probable hydrologic connection  
to stream. Should be distributed as  
surface water.

RBA. 5/24/78