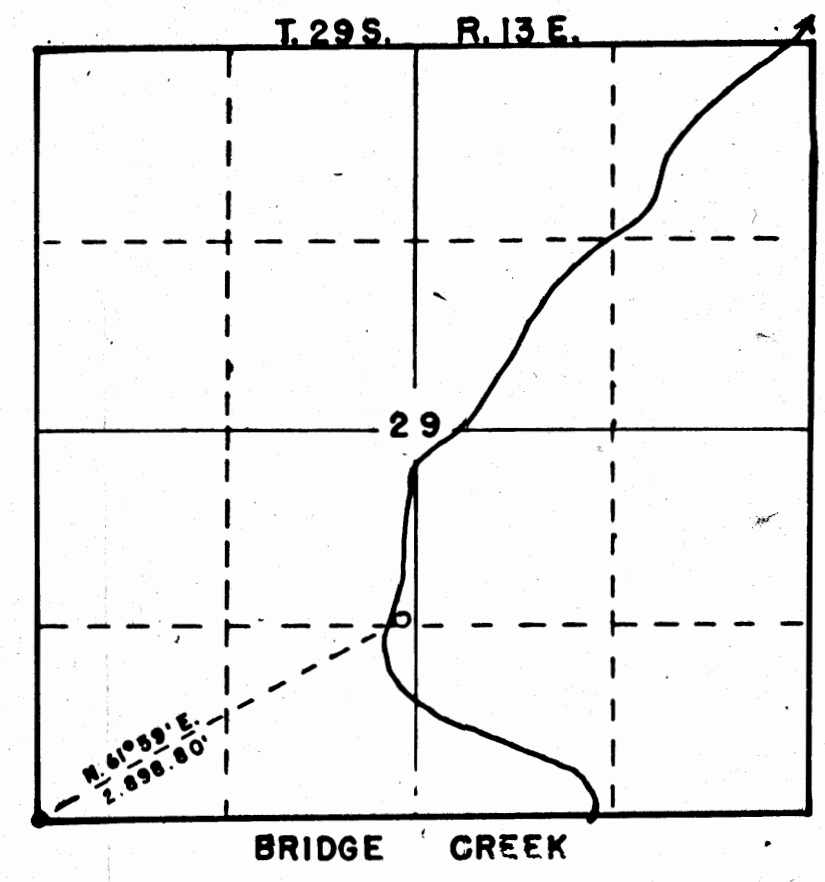
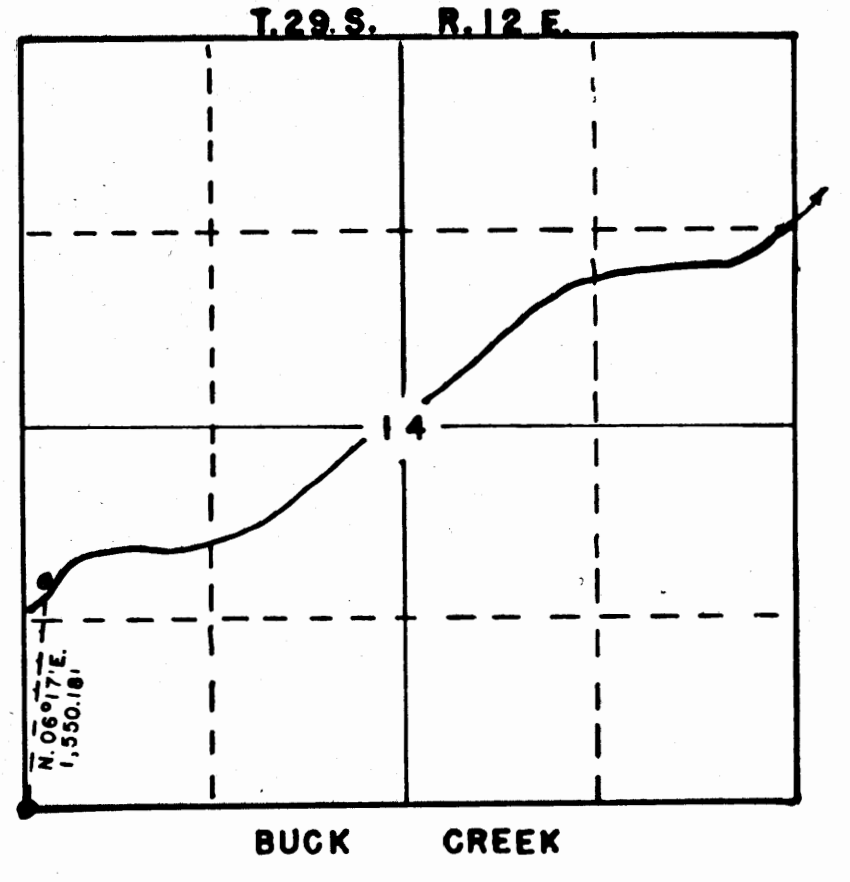


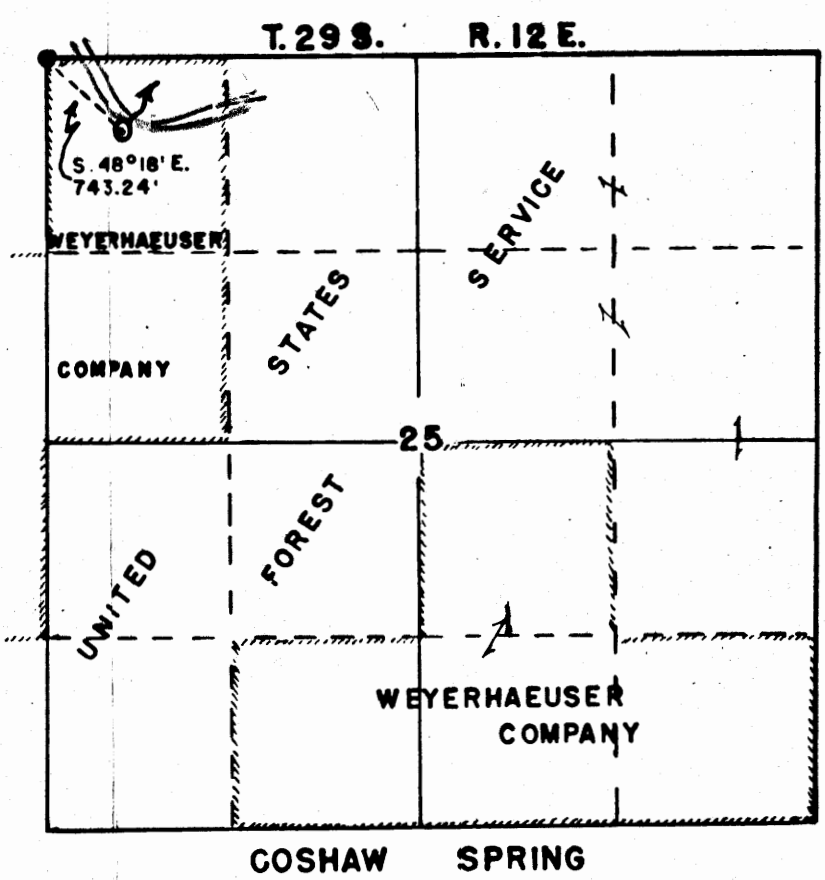
VICINITY MAP Scale - 1"=2 Mile



BRIDGE CREEK

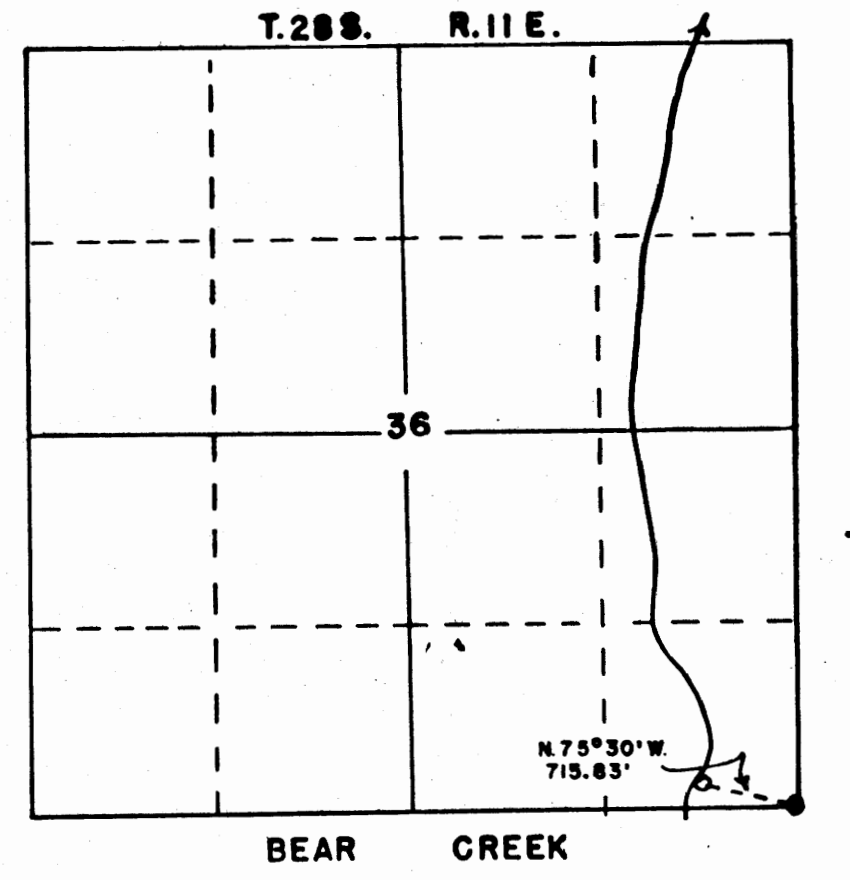


BUCK CREEK

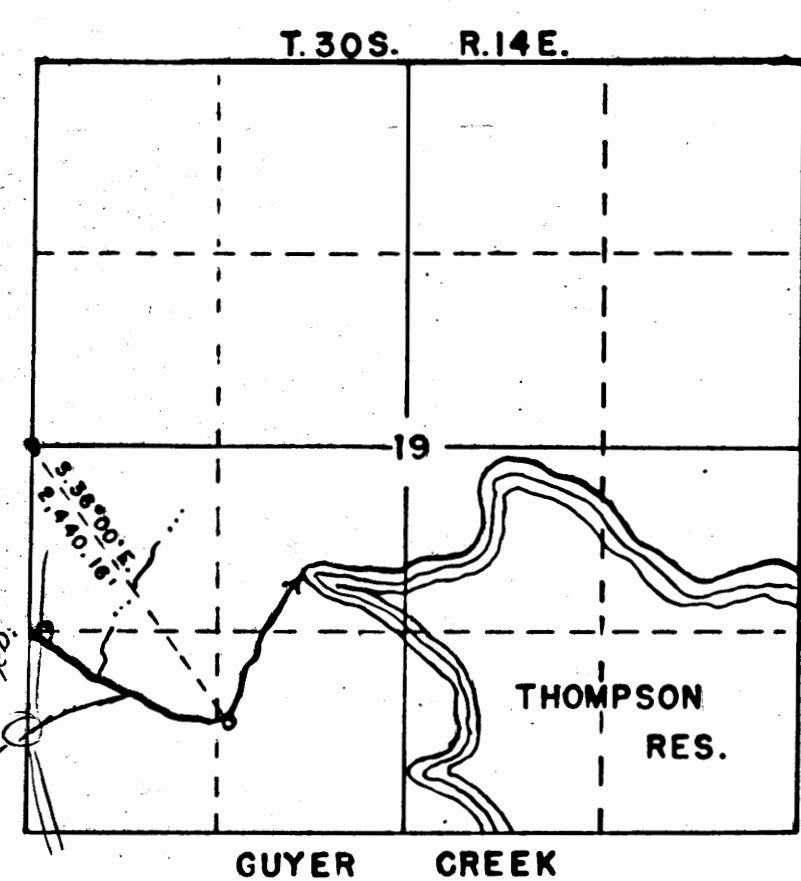


GOSHAW SPRING

Scale - 4"=1 Mile

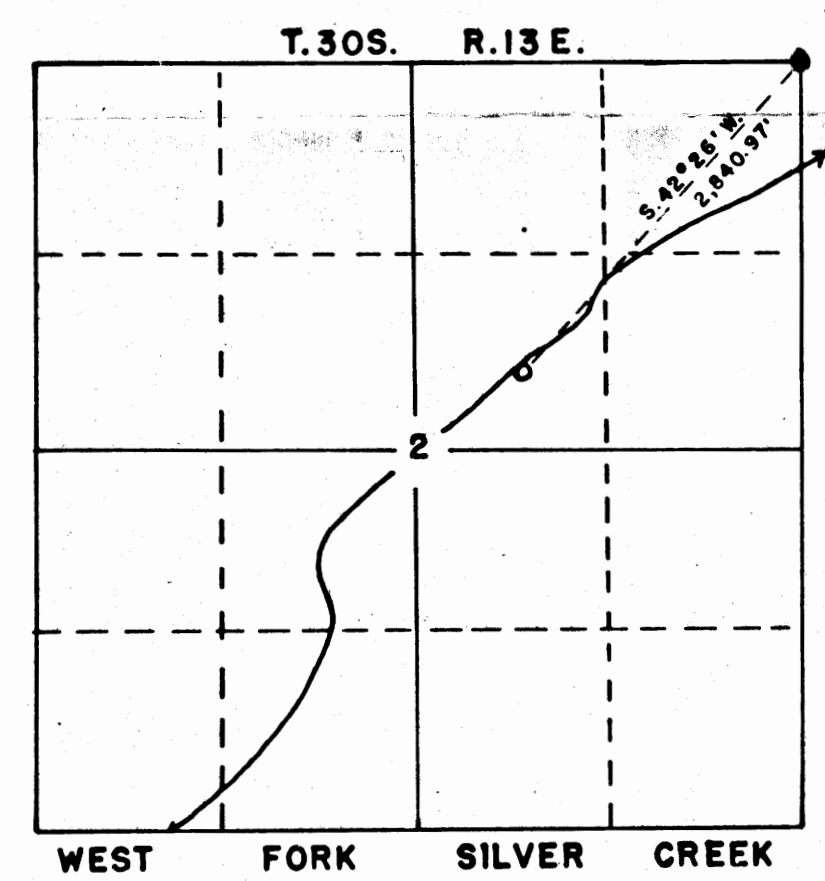


BEAR CREEK



GUYER CREEK

10-11-77, R.G.M.  
DIV. HERE FROM DIFFERENT MAP OF APPLICANT  
GUYER CR.



WEST FORK SILVER CREEK

Scale - 4"=1 Mile

I, G. M. UPINGTON OF WEYERHAEUSER COMPANY DO HEREBY CERTIFY THAT THIS MAP WAS MADE FROM NOTES TAKEN DURING AN ACTUAL SURVEY MADE UNDER MY IMMEDIATE SUPERVISION ON OCT. 13-14, 1961; THAT THE MONUMENTS SHOWN ON THIS MAP CONSISTING OF 1" X 3/8" IRON PIPES ARE 715.83 FT. N. 75° 30' W. OF SE SECTION CORNER SECTION 36, T. 28 S., R. 11 E.; 1550.16 FT. N. 06° 17' E. OF SW SECTION CORNER SECTION 14, T. 29 S., R. 12 E., W.M.; 743.24 FT. S. 48° 18' E. OF NW SECTION CORNER SECTION 25, T. 29 S., R. 12 E., W.M.; 2,898.80 FT. N. 61° 59' E. OF SW SECTION CORNER SECTION 29, T. 29 S., R. 13 E., W.M.; 2,840.97 FT. S. 42° 26' W. OF NE SECTION CORNER SECTION 2, T. 30 S., R. 13 E., W.M.; 2,440.16 FT. S. 36° 00' E. OF W 1/4 CORNER SECTION 19, T. 30 S., R. 14 E., W.M..

Application No. 34783  
Permit No. 27301



WATER RIGHTS APPLICATION	
SECS. 2, 14, 19, 25, 29, 36	
Ts. 28, 29, 30 S., Rs. 11, 12, 13, 14 E., W.M.	
WEYERHAEUSER COMPANY	
LUMBER & PLYWOOD DIVISION	
KLAMATH FALLS BRANCH	
SCALE - AS SHOWN	DATE - MAR. 3, 1961
DEL. - C.L.C.	CHECKED BY - <i>[Signature]</i>
TRACED - C.L.C.	DRAWING No - K203-5