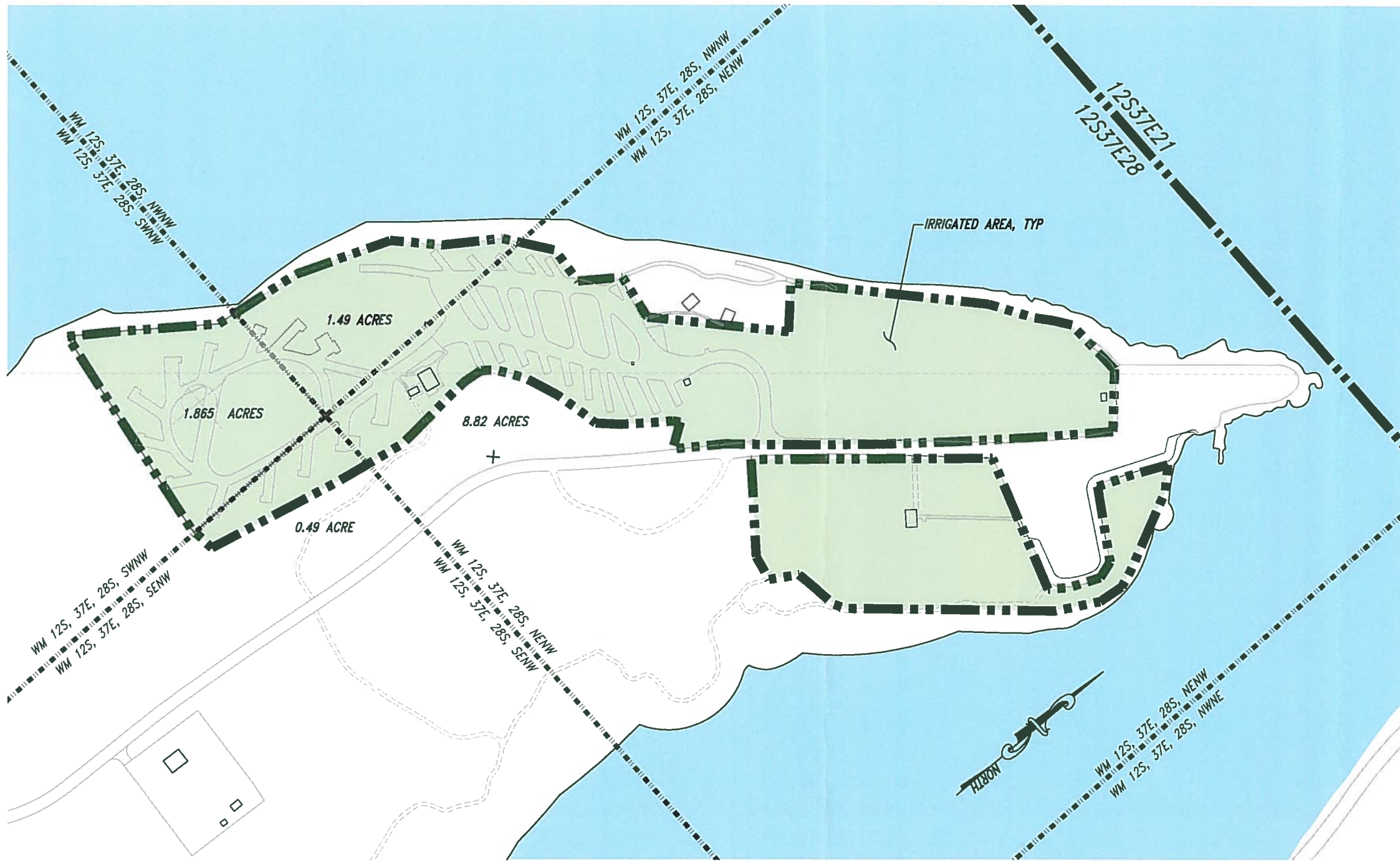




6/26/2014 - 3:27 PM - M:\Projects by Park Name\Unity Lake State Recreation Site\Drill Irrigation Well\UL\_Plan\ULN-permit.dwg



TOWNSHIP 12S, RANGE 37E, SECTION 28

**RECEIVED**

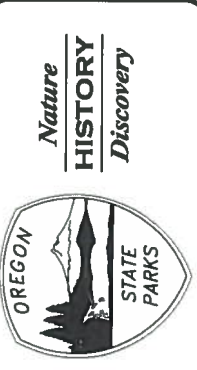
AUG 11 2014

WATER RESOURCES DEPT  
SALEM, OREGON

G-17903

REVISION	DATE	BY	OPRD
#	#-#-#		

APPROVED BY	DESIGNED BY	DATE
	B. MURPHY	JUNE 2013
CHECKED BY	DRAWN BY	
K. FEDORKO		



EXISTING CONDITIONS  
WELL UPGRADE  
UNITY LAKE STATE PARK

OREGON PARKS AND RECREATION DEPARTMENT

SHEET:	1	OF 3
HUB #:		

THIS MAP WAS PREPARED FOR  
ASSESSMENT PURPOSE ONLY

SECTION 28 T.12S. R.37E. W.M.  
BAKER COUNTY

12 37 28

1" = 400'

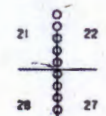
SEE MAP 12 37



License Agreement  
w/Bureau of  
Reclamation

Raise  
"Dead 1"

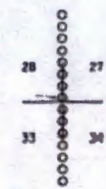
SEE MAP 12 37 29



SEE MAP 12 37



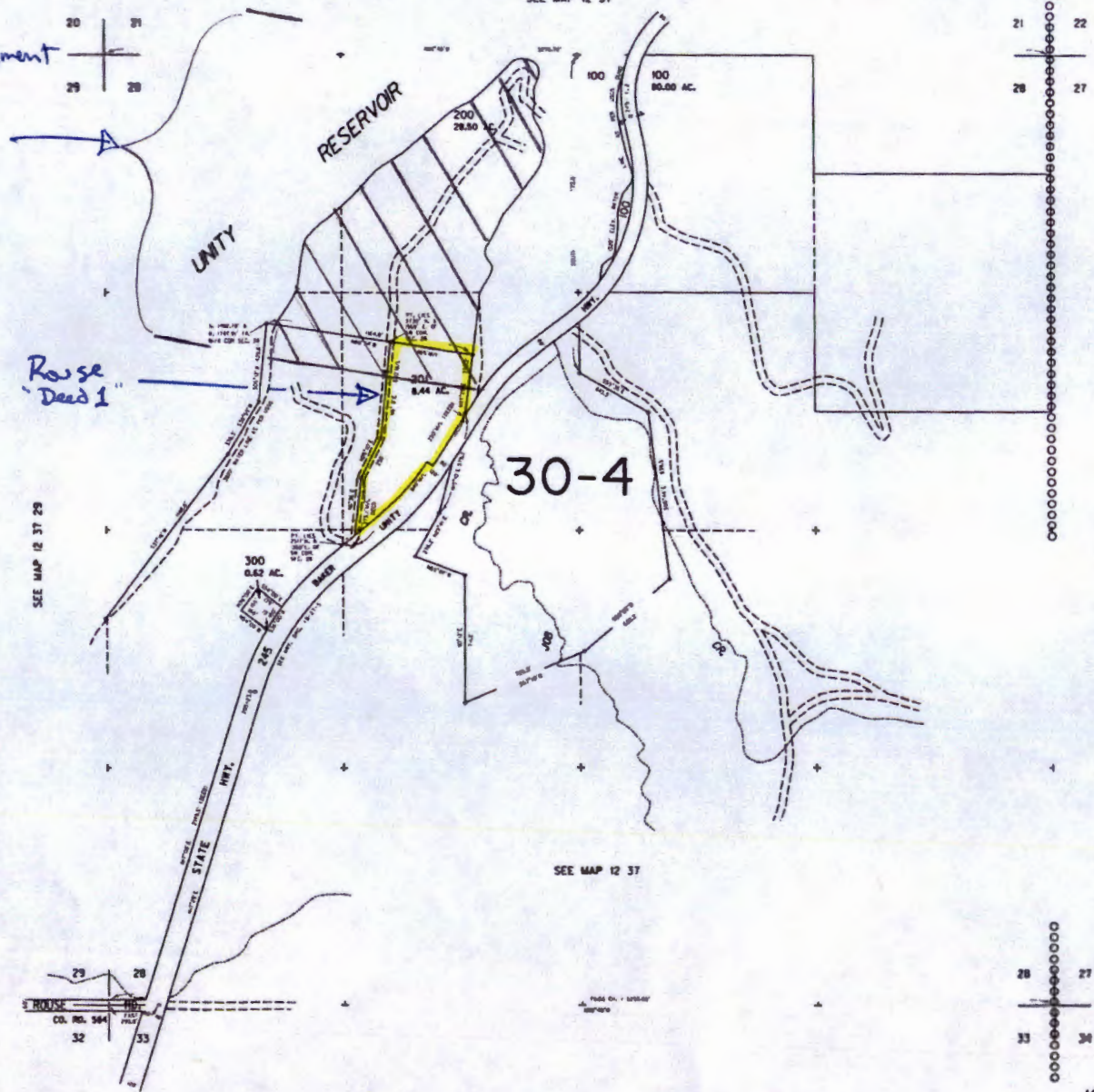
SEE MAP 12 37



12 37 28  
REVISED 4-18-96

G-17903

**RECEIVED**  
AUG 11 2014  
WATER RESOURCES DEPT  
SALEM, OREGON

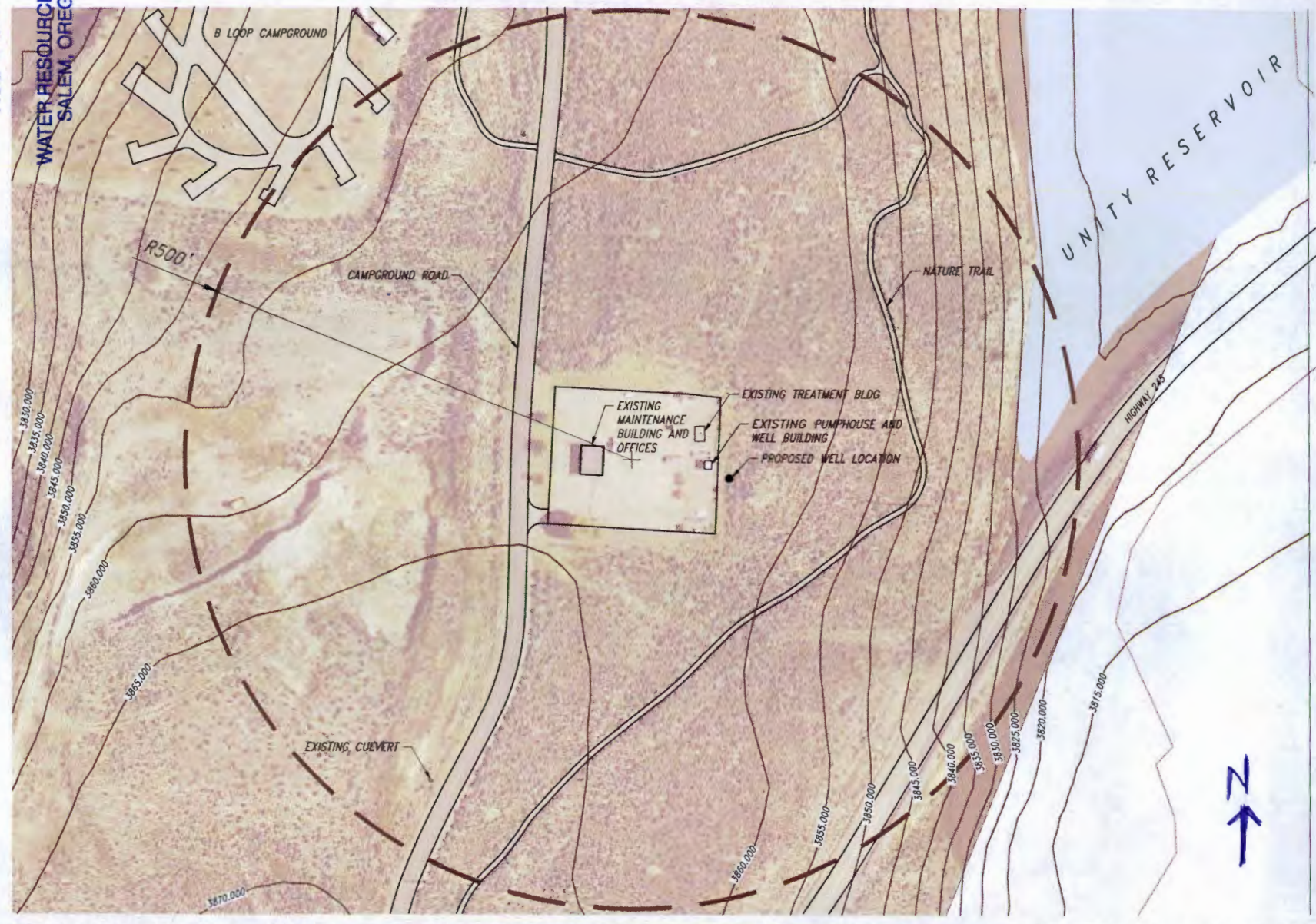


T 125 R 37E S6 28S

RECEIVED

AUG 11 2014

WATER RESOURCES DEPT  
SALEM, OREGON



8/12/2014 - 1:02 PM - All Projects by Park Maintenance Unit Email: Recreation@oregon.gov Date: 8/12/2014 1:02 PM

BY	
DATE	8-12-14
REVISION	H
	H

APPROVED BY	B. MURPHY	DATE	JUNE 2013
DRAWN BY	K. FEDORKO		



EXISTING CONDITIONS  
WELL UPGRADE  
UNITY LAKE STATE PARK

OREGON PARKS AND RECREATION DEPARTMENT

SHEET:	1	OF	3
DATE:			

G-17903

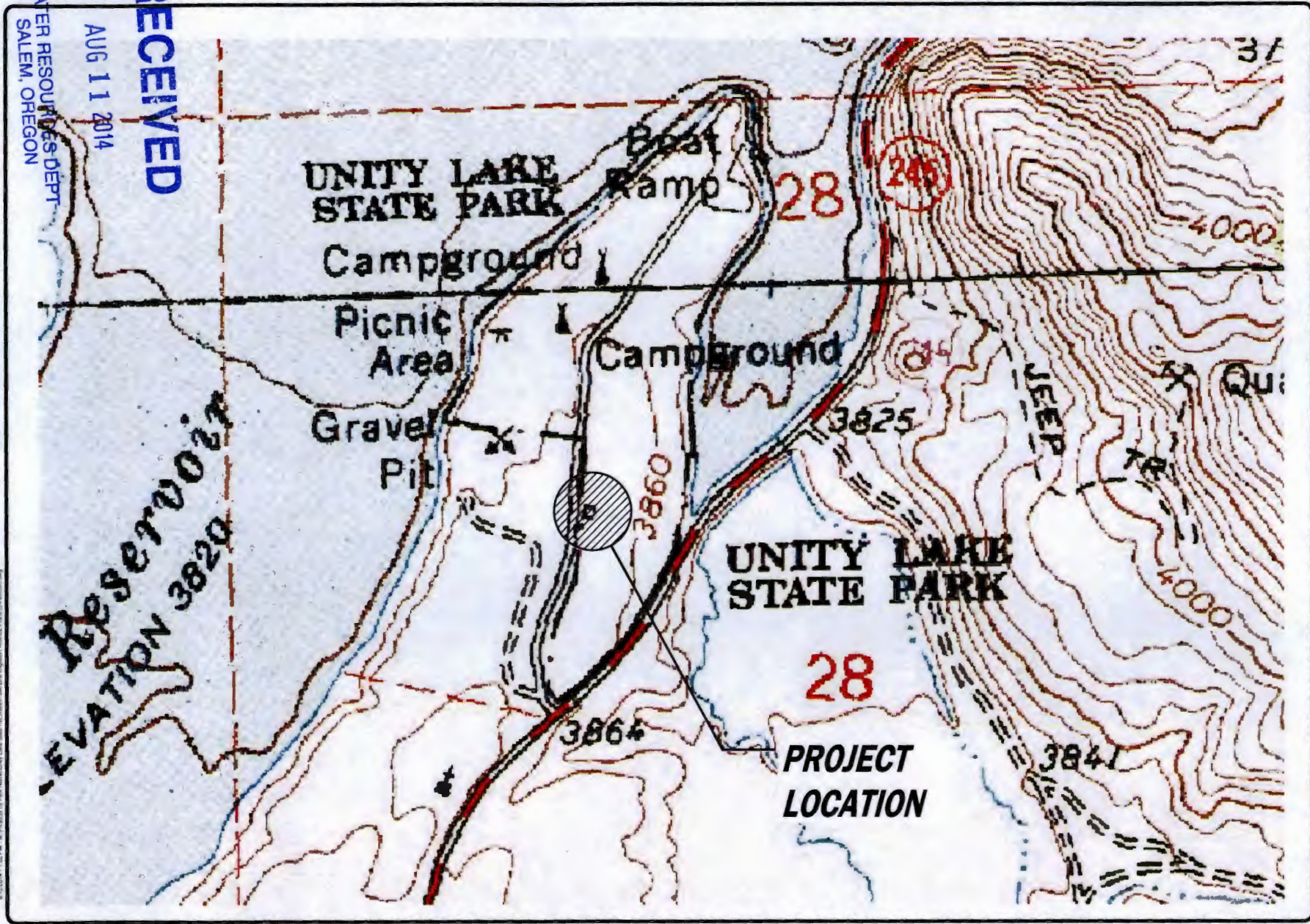
G-17903

6/22/2014 1:02 PM M:\Projects\17 Park Maps\17903 Unity Lake State Park\17903\_17903.mxd

WATER RESOURCES DEPT  
SALEM, OREGON


AUG 11 2014

RECEIVED



DATE	BY
8-11-14	DFP

APPROVED BY	DATE
DRAWN BY	DATE
B. MURPHY	JUNE 2013
DESIGNED BY	DATE
K. FEDORCO	
CHECKED BY	DATE

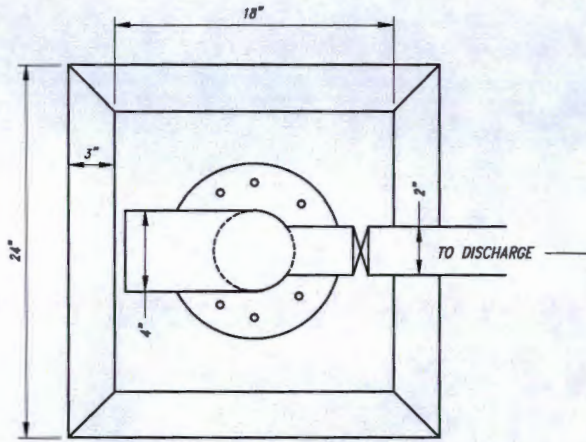
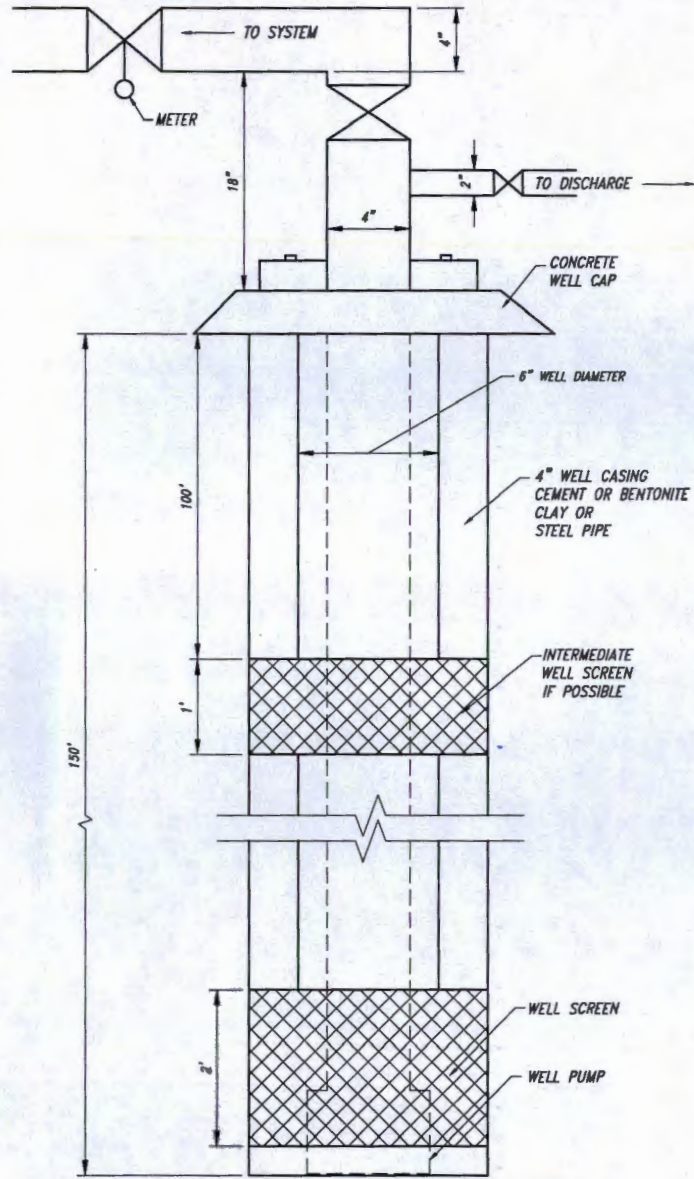


TOPOGRAPHY MAP  
WELL UPGRADE  
UNITY LAKE STATE PARK

OREGON PARKS AND RECREATION DEPARTMENT

SHEET	OF
2	3
FIG. NO.	

180202 - 11.02.2014 - All Rights Reserved by Park Associates, Inc. State Resources - 50% Complete - 6/16/14 - 10:15 AM - 10:15 AM - 10:15 AM



PLAN VIEW

PROPOSED WELL DETAILS  
NTS

NOTES

1. THE NEW WELL WILL BE DRILLED AND CONSTRUCTED PER ALL OREGON DEQ AND DHS DRINKING WATER PROGRAM REQUIREMENTS.
2. UPON COMPLETION OF THE NEW WELL AND PRIOR TO TESTING, THE EXISTING WELL WILL BE FILLED WITH GROUT, CAPPED, AND DECOMMISSIONED.

RECEIVED

AUG 11 2014

WATER RESOURCES DEPT  
SALEM, OREGON

30% COMPLETE

PROPOSED WELL DETAILS  
WELL UPGRADE  
UNITY LAKE STATE PARK

SHEET: 3 OF 3  
DATE: CONTRACT #:

OREGON PARKS AND RECREATION DEPARTMENT



Nature  
HISTORY  
Discovery

APPROVED BY: B. MURPHY  
CHECKED BY: K. FEDORNO  
DATE: JUNE 2014

REVISION	DATE	BY

617903