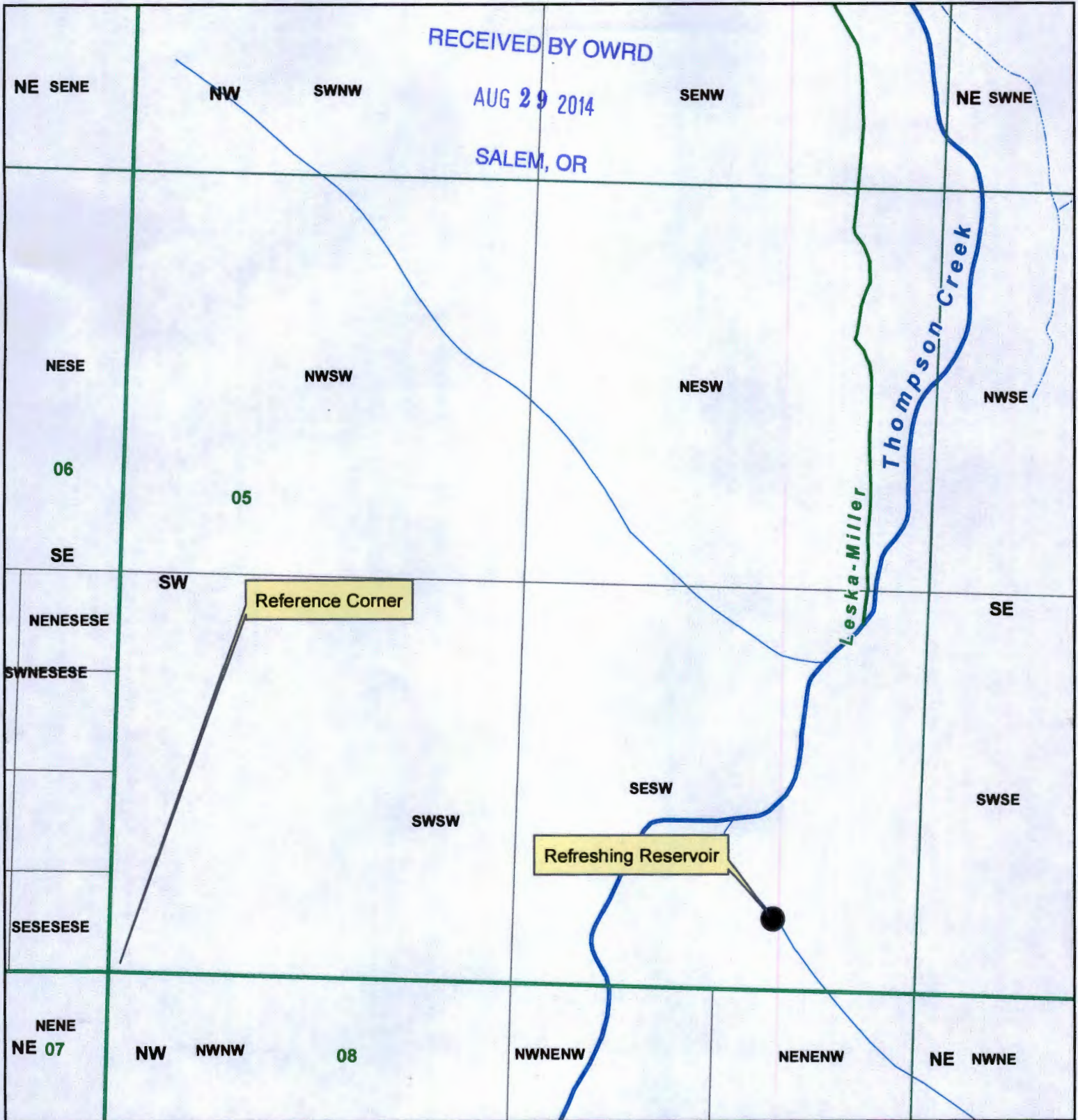






TS 39S-R4W-Section 05 SE SW

Application map for Refreshing Reservoir



Legend

-  TL-2003,200
-  Section
-  Quarter
-  Quarter Quarter *2-88010*

Reservoir is 2177 ft East
and 244 ft North from
SW Corner of Section 5



JACKSON COUNTY
WATERMASTER

This map is based on a digital database compiled by Jackson County from a variety of sources. Jackson County cannot accept responsibility for errors, omissions, or positional accuracy. There are no warranties, expressed or implied.
Date: 08/14/2014, 4599 Thompson Creek Rd.mxd, HaynesSt