

Roseburg Lumber Co  
DOUGLAS FIR PLYWOOD CO.

Name .....

By .....

Address .....

Date filed .....

Priority .....

Action suspended until .....

Returned to applicant .....

Date of approval .....

**CONSTRUCTION**

Date for beginning .....

Date for completion .....

Extended to .....

Date for application of water .....

Extended to .....

**PROSECUTION OF WORK**

Form "A" filed .....

Form "B" filed .....

Form "C" filed .....

**FINAL PROOF**

Blank mailed .....

Proof received .....

Date certificate issued .....

Application No. G G 4680

Permit No. G 4825

Certificate No. ....

Stream Index, Page No. 17-23

*25/13W-4cbb  
well #2 no pump*

**CANCELLED**

APR 30, 86

Special Order Keyword Vol 40  
**ASSIGNMENTS**

**FEES PAID**

Date	Amount	Receipt No.
11-13-68	25.00	12170

\$1 Cert. Fee

**FEES REFUNDED**

Date	Amount	Check No.
11-18-86	119	

Date	To Whom	Address	Volume	Page

**REMARKS**

0.78 cfs from well No. 2 for industrial use

OCT 3 1972 CARD FOR B

NOV 6 - 1973 CARD FOR B-0

OCT 15 1974 CARD FOR B-0

Card for BC OCT 26 1976

*Card Sent 12-5-85*

RECEIVED

NOV - 11976

WATER RESOURCES DEPT  
SALEM, OREGON

Form C

**IMPORTANT**—This form is a notice to the State Engineer that permittee is ready to make **final proof** to the extent to which the water has actually been applied to the intended use under the terms of the permit. Permittee is cautioned that Certificate of Water Right will be issued based on the extent of the quantity and use as determined by the **final proof** inspection and survey which will be made in response to the filing of this Form C.

**NOTE:** In the case of an irrigation permit, this Form C should not be mailed to the State Engineer until all of the land described in the permit, which it is intended to irrigate under this permit at any time, has actually been irrigated. Fill out, detach and mail to the State Engineer, Salem, Oregon 97310, when all of the water has been applied.

Application No. G 4680

**NOTICE OF COMPLETE APPLICATION OF WATER TO A BENEFICIAL USE**

Roseburg Lumber Co, the holder of Permit No. G 4825 to appropriate the public waters of the state of Oregon, completely applied the waters to a beneficial use in accordance with the terms of said permit, on the 30<sup>th</sup> day of September, 1976.

Remarks: See attached letter and Application # G 6499

IN WITNESS WHEREOF, I have hereunto set my hand this 28<sup>th</sup> day of October, 1976.

Howard W Johnston P.O. Box 1088 Roseburg Ore 97470

2222

# Abstract of Permit No. G-4825

Application No. **G-4680**

Certificate No. **756-4307**

Name

**ASSIGNED  
Douglas Fir Plywood Co.  
P. O. Box 1088  
Roseburg, Oregon**

*Roseburg Lumber Co*

Address

**Roseburg, Oregon**

*396-2131 Coquille*

Source of water supply

**Well No. 2 a Trib of Coos Bay**

*679-8741 Main office Roseburg (Dillard)*

Use

**Industrial use**

Point of diversion

**205' S. & 12' E. from W<sup>1</sup>/<sub>4</sub> cor. ~~Lot 5 (NW<sup>1</sup>/<sub>4</sub> SW<sup>1</sup>/<sub>4</sub>), Sec. 4,~~  
~~being within Lot 5 (NW<sup>1</sup>/<sub>4</sub> SW<sup>1</sup>/<sub>4</sub>), Sec. 4, T. 25 S., R. 13 W.,~~  
~~W. M., county of Coos~~**

Number of acres

## DESCRIPTION OF LAND TO BE IRRIGATED OR PLACE OF USE

Twp.	Range	Sec.	NE <sup>1</sup> / <sub>4</sub>				NW <sup>1</sup> / <sub>4</sub>				SW <sup>1</sup> / <sub>4</sub>				SE <sup>1</sup> / <sub>4</sub>			
			NE <sup>1</sup> / <sub>4</sub>	NW <sup>1</sup> / <sub>4</sub>	SW <sup>1</sup> / <sub>4</sub>	SE <sup>1</sup> / <sub>4</sub>	NE <sup>1</sup> / <sub>4</sub>	NW <sup>1</sup> / <sub>4</sub>	SW <sup>1</sup> / <sub>4</sub>	SE <sup>1</sup> / <sub>4</sub>	NE <sup>1</sup> / <sub>4</sub>	NW <sup>1</sup> / <sub>4</sub>	SW <sup>1</sup> / <sub>4</sub>	SE <sup>1</sup> / <sub>4</sub>	NE <sup>1</sup> / <sub>4</sub>	NW <sup>1</sup> / <sub>4</sub>	SW <sup>1</sup> / <sub>4</sub>	SE <sup>1</sup> / <sub>4</sub>
<b>25S</b>	<b>13W</b>	<b>4</b>									<b>Lot 5 Ind.</b>	<b>Lot 5 Ind.</b>						
					<b>Lot 5</b>				<b>(NW<sup>1</sup>/<sub>4</sub> SW<sup>1</sup>/<sub>4</sub>)</b>									
					<b>Lot 5</b>				<b>(SW<sup>1</sup>/<sub>4</sub> SW<sup>1</sup>/<sub>4</sub>)</b>									

Priority date

**November 13, 1968**

Amount of water

**0.78 c.f.s.**

Time limit to begin construction

**February 22, 1972**

Time limit to complete construction

~~10-1-72~~ extended to

Time limit to completely apply water

~~10-1-73~~ extended to

Remarks:

*140 7000 gal/day  
1.65 million gal each  
10 storage  
30 2 1/2 inch hoses  
more valves 222nd*

INSPECTION  
4/17/78  
DWS

101

Page 13 of 14

Info: Mr Prior (Maintenance Foreman) well #2 is not normally used

Well: See Report 6-6499

Pump: 350 gpm @ 150 PSI  
 Motor: Byron Jackson 10HP  
 Certificate No. 40 x 7.0

Pipe: 4000' 3" Alum  
 1000' 4" "

H/S: 100' 5/32 x 3/32 70 max

$$\frac{43 + 127.0}{40 \times 7.0} = 1.65 \text{ ft}$$

$$\frac{(1.8 + 5.0) \times 70}{450} = 1.06 \text{ ft}$$

Use: Log Deck sprinkling  
 can be used and has been used

Lift: +30' + 13' SWL = +43'

DESCRIPTION OF LAND TO BE IRRIGATED OR PLACE OF USE

Twp	Range	Sec	NE1/4	NW1/4	SW1/4	SE1/4
35S	12W	4				
Tie Inspection						
See App. # 6-6499 for better map						
(SW1/4 SW1/4)						
(NW1/4 SW1/4)						
8/17/78						
J.F.						
Dul Sparks						

Priority date: November 13, 1968  
 Amount of water: 0.78 c.f.s.  
 Time limit to begin construction: February 21, 1972  
 Time limit to complete construction: 10-1-72 extended to  
 Time limit to completely apply water: 10-1-72 extended to

WELL LOCATION MAP  
SURVEYED FOR

RECEIVED  
NOV 13 1968  
STATE ENGINEER  
BUREAU OF LAND

DOUGLAS FIR PLYWOOD CO.

NW 1/4 OF SW 1/4 (LOT 5) SEC. 4  
T. 25 S. R. 13 W. W.M.

SCALE 1" = 200' OCTOBER, 1968

IRON PIPE  
W 1/4 COR.  
SEC. 4

205' SOUTH

120' EAST  
WELL

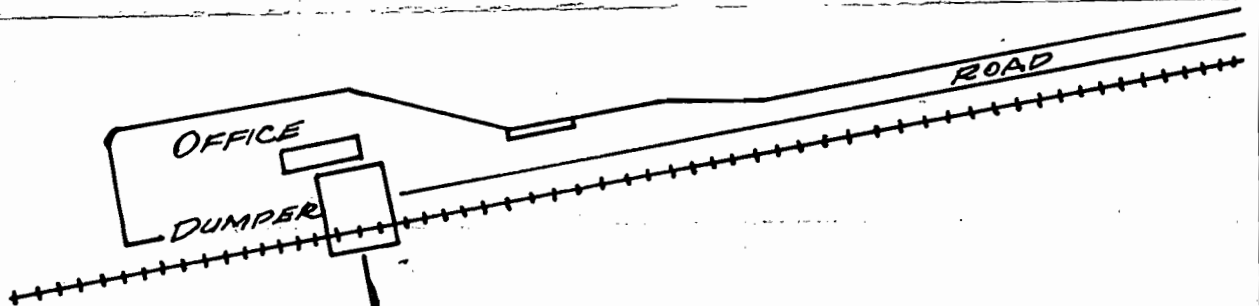


REGISTERED  
OREGON  
LAND SURVEYOR

*Howard W. Johnstone*

MAY 13, 1960  
HOWARD W. JOHNSTONE  
498

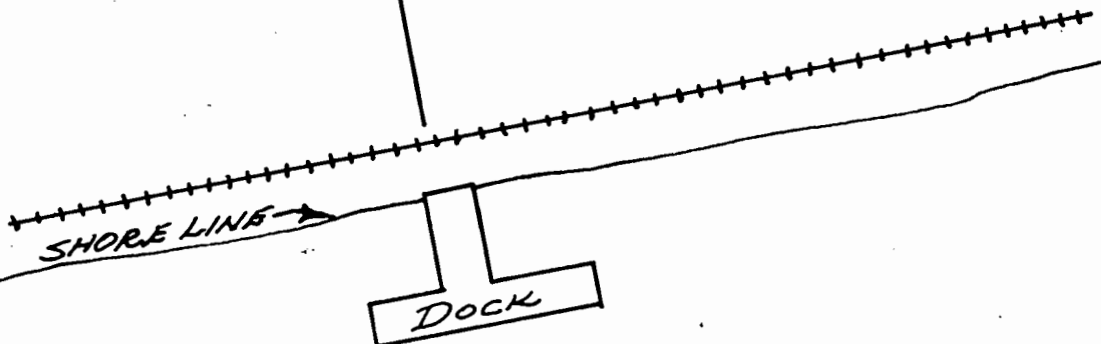
Lot 5



NW 1/4 SW 1/4  
SW 1/4 SW 1/4

CHIP STORAGE

Application No. G-4680  
Permit No. G 4825



G-6499

SEND CANCEL

AUTHO FOR FILE

G-4680

sent cancel with  
with proof of  
per G-6116

**ROSEBURG**  
**LUMBER CO.**

RECEIVED  
DEC 4 1985  
WATER RESOURCES DEPT  
SALEM, OREGON

P.O. BOX 1088 • ROSEBURG, OREGON 97470 • PHONE (503) 679-3311 • TELEX 151-059

December 2, 1985

Water Resources Department  
3850 Portland Road N.E.  
Salem, OR 97310

Dear Sirs:

Enclosed are the signed Proof of Appropriation of Water for our Water Right Permit G6116 and the authorization to cancel Permit G-4825.

Sincerely,

ROSEBURG LUMBER CO.

  
Howard W. Johnstone

HWJ/bm


Enclosure

**RECEIVED**  
DEC 4 1985  
WATER RESOURCES DEPT  
SALEM, OREGON

WATER RESOURCES DEPARTMENT  
3850 Portland Road, N.E.  
Salem, Oregon 97310

I hereby authorize the cancellation of my Application G-4680,  
Permit G-4825, which defines a right to the use of  
0.78 cubic feet per second of water from well #2  
\_\_\_\_\_ for industrial use

Sincerely,

 K.P.  
Signature and Title

11/27/85  
Date



WELL LOCATION MAP  
SURVEYED FOR

RECEIVED  
NOV 13 1968

STATE ENGINEER  
SALEM OREGON

DOUGLAS FIR PLYWOOD CO.

NW 1/4 of SW 1/4 (LOT 5) SEC. 4  
T. 25 S. R. 13 W. W.M.

SCALE 1" = 200' OCTOBER, 1968

IRON PIPE  
W 1/4 COR.  
SEC. 4

206'-0" SOUTH

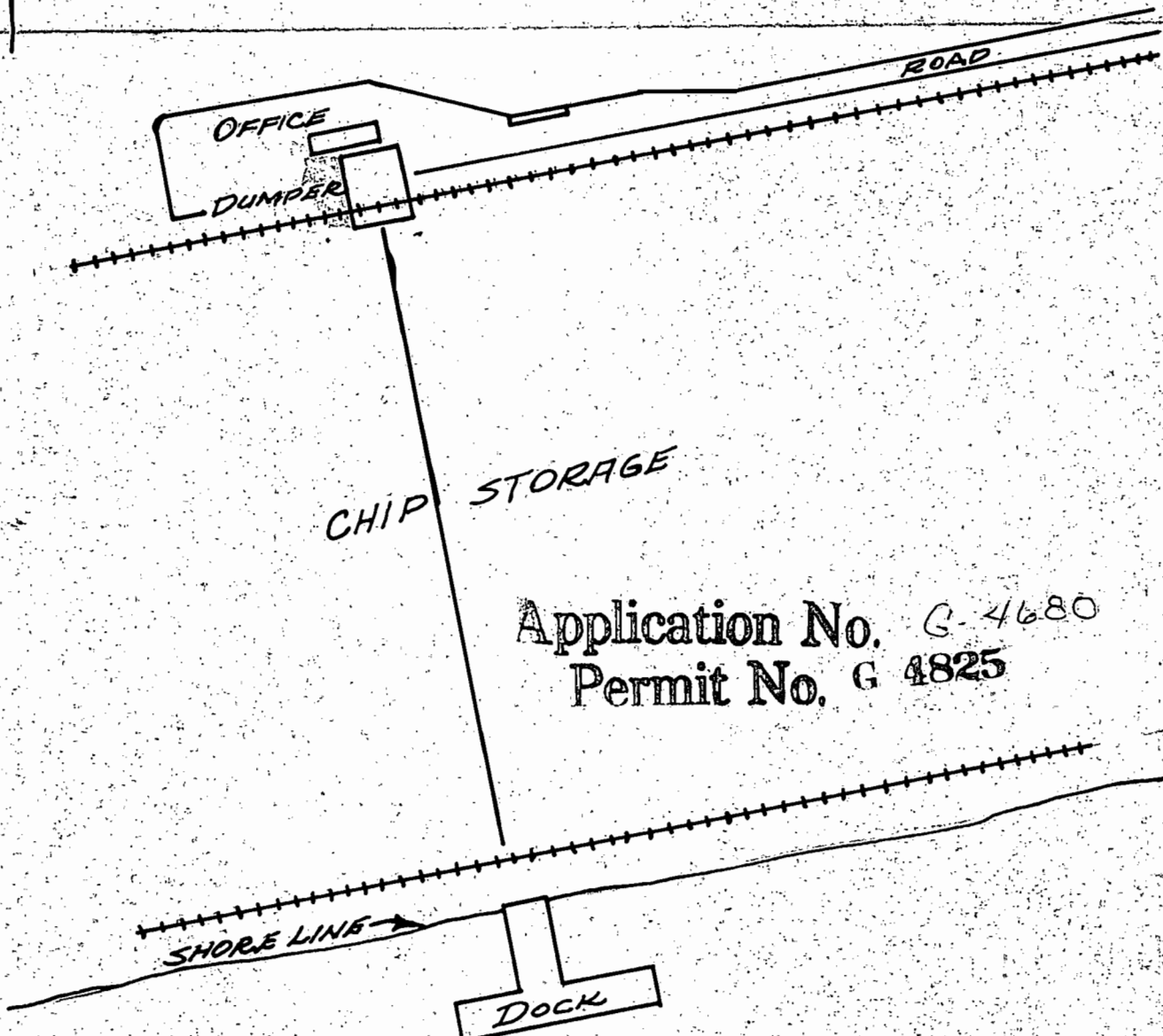
12'-0" EAST  
WELL



REGISTERED  
OREGON  
LAND SURVEYOR

*Howard W. Johnstone*

MAY 13, 1960  
HOWARD W. JOHNSTONE  
498



Application No. G-4680  
Permit No. G 4825

The completed assignment must be submitted to the Water Resources Director,  
1178 Chemeketa St., N.E., Salem, Oregon 97310, together with a recording  
fee of \$2.00.

**RECEIVED**

MAY 24 1976

**WATER RESOURCES DEPT  
SALEM, OREGON**

\$2.00 FEE PAID

5-24-76

Rec 52731

6027

VENDOR	DATE	EXPLANATION OR REFERENCE	GROSS	DISCOUNT	NET
6945	10/31/68	A/C#3-732-32 Water for well #2 @ Chip Facility	25.00		25.00

G 4680

November 6, 1974

Roseburg Lumber Company  
P. O. Box 1088  
Roseburg, Oregon 97470

Gentlemen:

This will acknowledge your application for an extension of the time limits in which to complete construction and make complete application of water under the terms of your permit No. G 4825 and your check in the amount of \$5.00 for which our receipt No. 43499 is enclosed.

The application indicates reasonable diligence has been exercised toward completion of the proposed project; therefore, the time limits to complete construction and make complete application of water are being extended to October 1, 1976.

Very truly yours,

Trevor Jones  
Assistant

TJ:whh  
Enc: Receipt No. 43499 \$5.00

RECEIVED

NOV 1 1974

STATE ENGINEER  
SALEM, OREGON

**ROSEBURG**  
**LUMBER CO.**

P.O. BOX 1088 · ROSEBURG, OREGON 97470 · PHONE (503) 679-8741

October 31, 1974

Mr. Trevor Jones  
State Engineer  
Water Resources Department  
1178 Chemeketa Street N.E.  
Salem, OR 97310

Dear Sir:

Re: File No. G-4680

Regarding the different company names on the water right permit and the request for extension of time for the completion of the project. There was a statutory merger of Douglas Fir Plywood into Roseburg Lumber Co. as of November 30, 1970.

Very truly yours,

ROSEBURG LUMBER CO.

*Howard Johnstone*

Howard W. Johnstone SS.  
Logging Engineer

/sj

G 4680

October 30, 1974

Mr. Howard W. Johnstone  
Roseburg Lumber Company  
P. O. Box 1088  
Roseburg, Oregon 97470

Dear Mr. Johnstone:

We have received the application for extension of time for permit No. G 4825. However, we note that this is made out in the name of Roseburg Lumber Company. All our records are in the name of Douglas Fir Plywood Company.

If Roseburg Lumber Company is now the record holder of the permit we must have an assignment. If there has been a corporate name change we can accept an affidavit to that effect.

Very truly yours,

Trevor Jones  
Assistant

TJ:whh

RECEIVED

OCT 23 1974

STATE ENGINEER  
SALEM, OREGON

Application No. G 4680

### Application for Extension of Time

To the State Engineer of Oregon:

I, Roseburg Lumber Co., of P.O. Box 1088  
state of Oregon, am the owner and holder of Permit No. G 4825, to  
appropriate the public waters of the state of Oregon.

Under the terms and conditions of said permit, construction work is required to be completed on or  
before October 1, 1974, and complete application of water is required to be  
made on or before October 1, 1974.

I have heretofore done the following work described under said permit during the past year:  
Installed the underground power lines and have installed the pump  
on  
on the well.

and did the following work prior to last year: Drilled the well and installed the  
caseing and screen.

costing \$5,800, and I estimate the cost of completion to be \$8,000.

I have heretofore used water under said permit to the following extent: Used the water  
for compaction of site subgrade and rock.

I am unable to { complete construction work  
make complete application of water } within the required time, for the following  
(Strike out phrase not applicable)

reasons, to wit: Pipeline is still to be installed and mill complex is  
currently under construction.

(If additional space is required, attach separate sheet)

(A fee of \$5.00 for each permit involved must accompany this application.)

**\$5.00 FEE PAID**  
REC. NO. 43499  
DATE 10-23-74

(OVER)



STATE ENGINEER  
TALEM OREGON

Extension of Time

work is required to

work is required to

DATE

DATE

WHEREFORE, I ask that the State Engineer extend the time for the

{ completion of construction work }  
{ complete application of water } under said permit to October 1, 1975.  
(Strike out phrase not applicable)

**AFFIDAVIT OF APPLICANT**

STATE OF Oregon }  
County of Douglas } ss.

I, Kenneth W. Ford, being first duly sworn, depose and say that I have read the above and foregoing application for extension of time; that I know the contents thereof, and the facts stated therein are true.

IN WITNESS WHEREOF, I have hereunto set my hand this 21 day of October, 1974.

*Kenneth W. Ford*

Subscribed and sworn to before me this 21 day of October, 1974.

[Notarial Seal]

*Donna Ray Warwick*  
Notary Public for Oregon

My commission expires January 7, 1976



REC. NO. \_\_\_\_\_  
DATE \_\_\_\_\_



# ROSEBURG

---

## LUMBER CO.

RECEIVED  
OCT 23 1974  
STATE ENGINEER  
SALEM, OREGON

P. O. BOX 1088 • ROSEBURG, OREGON 97470    PHONE (503) 679-8741

October 21, 1974

State Engineer  
Water Resources Dept.  
1178 Chemeketa St. N.E.  
Salem, OR 97310

Dear Sir:

Please find enclosed application for extension of time for permit #G 4825 and a check in the amount of \$5.00.

The power lines and a pump have been installed at the well, but the pipe line has not been installed to the well. We are currently building a sawmill in the vicinity of this well No. 2 and it will be interconnected to wells No. 3 and No. 4. All three wells will be used to maintain the fire protection system and serve the mill complex for industrial use.

The entire complex should be in full operation in about 18 months.

Very truly yours,

ROSEBURG LUMBER CO.



Howard W. Johnstone  
Logging Engineer

HWJ/jl  
Enc.

November 26, 1973

G-4680

Douglas Fir Plywood & Company  
P. O. Box 1088  
Roseburg, Oregon

Gentlemen:

This will acknowledge your application for an extension of the time limits in which to complete construction and make complete application of water under the terms of your permit No. G-4825 and your check in the amount of \$5.00 for which our receipt No. 37481 is enclosed.

The application indicates reasonable diligence has been exercised toward completion of the proposed project; therefore, the time limits to complete construction and make complete application of water are being extended to October 1, 1974.

Very truly yours,

Trevor Jones  
Assistant

TJ:st  
Enc.

**ROSEBURG**  
**LUMBER CO.**

RECEIVED

NOV 20 1973  
STATE ENGINEER  
SALEM, OREGON

P. O. BOX 1088 · ROSEBURG, OREGON 97470    PHONE (503) 679-8741

November 15, 1973

State Engineer  
Water Resources Department  
1178 Chemeketa Street N.E.  
Salem, OR 97310

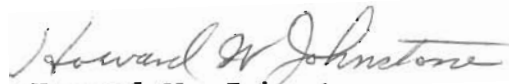
Dear Sirs:

Please find enclosed application for extension of time for permit No. G 4825 and a check in the amount of \$5.00.

Because of the labor disputes between the workers and the General Contractor construction was not completed as planned. We now plan to install the pump, pipe line and power line to the well in late spring or early summer.

Very truly yours,

ROSEBURG LUMBER CO.



Howard W. Johnstone  
Logging Engineer

HWJ/cb

Enc:

RECEIVED

NOV 2 0 1973

STATE ENGINEER  
SALEM, OREGON

Application No. ....

Application for Extension of Time

To the State Engineer of Oregon:

I, Douglas Fir Plywood & Co., of P.O. Box 1088, Roseburg state of Oregon, am the owner and holder of Permit No. G 4825, to appropriate the public waters of the state of Oregon.

Under the terms and conditions of said permit, construction work is required to be completed on or before October 1, 1973, and complete application of water is required to be made on or before October 1, 1973.

I have heretofore done the following work described under said permit during the past year: None

and did the following work prior to last year: Drilled the well and installed a 12" casing and screen.

costing \$4,206.00, and I estimate the cost of completion to be \$6,000.

I have heretofore used water under said permit to the following extent: None

I am unable to {complete construction work / ~~make complete application of water~~} within the required time, for the following reasons, to wit: Due to the labor dispute with the General Contractors Assn., construction did not progress as planned last summer and we are currently about 6 month's behind schedule.

(If additional space is required, attach separate sheet)

\$5.00 FEE PAID

(A fee of \$5.00 for each permit involved must accompany this application.)

REC. NO. 37481

(OVER)

DATE 11-20-73

3680



RECEIVED

NOV 0 1973

STATE ENGINEER  
SALEM, OREGON

Application for Extension of Time

in F.O. Box 1000, Roseburg, Ore.

owner and holder of the State of Oregon

the State of Oregon

construction work is required to be completed on or

and complete application of water is required to be

the following work described above and permit during the last year

following work was to last year: "Well No. 1 installed & 12"

WHEREFORE, I ask that the State Engineer extend the time for the

{ completion of construction work }  
{ ~~complete application of water~~ } under said permit to .....OCTOBER.....1....., 19...74  
(Strike out phrase not applicable)

**AFFIDAVIT OF APPLICANT**

STATE OF Oregon }  
County of Douglas } ss.

I, Kenneth W. Ford, being first duly sworn, depose and say that I have read the above and foregoing application for extension of time; that I know the contents thereof, and the facts stated therein are true.

IN WITNESS WHEREOF, I have hereunto set my hand this 16 day of November, 19 73


*Kenneth W. Ford*

Subscribed and sworn to before me this 16 day of November, 19 73

[Notarial Seal]

*Dorothy Ray Warwick*  
Notary Public for Oregon

My commission expires January 7, 1976



October 26, 1972

G-4680

Douglas Fir Plywood Company  
P.O. Box 1088  
Roseburg, Oregon 97470

Gentlemen:

This will acknowledge your application for an extension of the time limit in which to complete construction under the terms of your permit numbered G-4825, and your check in the amount of \$5.00 for which our receipt numbered 31230 is enclosed.

The application indicates reasonable diligence has been exercised toward completion of the proposed project; therefore, the time limit for completion of construction is being extended to October 1, 1973.

Sincerely,

Trevor Jones  
Assistant

TJ:ds  
Enclosure

	DATE	EXPLANATION OR REFERENCE	GROSS	DISCOUNT	NET
994	10/23/72	3-732-32 Time Extension	5.00		5.00

Water Right Time Extension at the Chip Site

RECEIVED  
OCT 25 1972  
STATE ENGINEER  
SALEM OREGON

Application No. ....

### Application for Extension of Time

To the State Engineer of Oregon:

I, Roseburg Lumber Co., of PO Box 1088, Roseburg  
(formerly Douglas Fir Plywood Co.)  
state of Oregon, am the owner and holder of Permit No. G 4825, to  
appropriate the public waters of the state of Oregon.

Under the terms and conditions of said permit, construction work is required to be completed on or  
before October 1, 1972, and complete application of water is required to be  
made on or before October 1, 1973.

I have heretofore done the following work described under said permit during the past year:

and did the following work prior to last year: Drilled the well and installed 12 inch casing  
and screen

costing \$ 4,206.00, and I estimate the cost of completion to be \$ 6,000.00

I have heretofore used water under said permit to the following extent: None

I am unable to { complete construction work  
make complete application of water } within the required time, for the following  
(Strike out phrase not applicable)

reasons, to wit: We are currently building a Barker/Chipper which will provide a  
central location for electricity for the well pump and also has required  
that we relocate our proposed pipe line from the well.

(If additional space is required, attach separate sheet)

\$5.00 FEE PAID  
REC. NO. 51230  
DATE 10-25-72

(A fee of \$5.00 for each permit involved must accompany this application.)

(OVER)



*B*  
*N-1-72*  
*R*



Application for Extension of Time

WHEREFORE, I ask that the State Engineer extend the time for the

{ completion of construction work }  
{ complete application of water } under said permit to November 1, 19 73  
(Strike out phrase not applicable)

AFFIDAVIT OF APPLICANT

STATE OF Oregon }  
County of Douglas } ss.

I, Kenneth W. Ford, being first duly sworn, depose and say that I have read the above and foregoing application for extension of time; that I know the contents thereof, and the facts stated therein are true.

IN WITNESS WHEREOF, I have hereunto set my hand this 21 day of October

19 72

*Kenneth W. Ford*

Subscribed and sworn to before me this 21st day of October, 19 72



[Notarial Seal]

*Dorothy Ray Warwick*  
Notary Public for Oregon

My commission expires January 7, 1976

1178 Chemeketa St. NE  
XXXXXXXXXXXXXXXXXXXXXXXXXXXX

March 19, 1971

Douglas Fir Plywood Co.  
P.O. Box 1088  
Roseburg, OR 97470

G-4680

print of your application map.

G-4680, permit No. G-4825, with a

G-4680  
G-4687

January 22, 1971

Douglas Fir Plywood Co.  
P.O. Box 1088  
Roseburg, Oregon 97470

Attention: Howard W. Johnstone  
Logging Engineer

Dear Mr. Johnstone:

This will acknowledge your letter of December 9, 1970,  
regarding Douglas Fir Plywood Company's well No. 1 and 2.

Since well No. 1 is still being used under permit No. G-4783,  
application No. G-4680 can be approved by the issuance of a permit  
for industrial use for water in addition to that described in the  
earlier permit.

Application No. G-4680 is in satisfactory form and the permit  
will be issued in the near future.

Very truly yours,

Larry W. Jebousek  
Assistant

LWJ:kle

# ROSEBURG

---

## LUMBER CO.

P.O. BOX 1088 · ROSEBURG, OREGON 97470    PHONE (503) 679-8741

December 9, 1970

**RECEIVED**  
DEC 10 1970  
**STATE ENGINEER**  
**SALEM, OREGON**

State Engineer  
Water Resources Department  
516 Public Service Bldg.  
Salem, Oregon 97310

Re: File No. G4680  
G4387


Attention: Mr. Larry W. Jebousek

Dear Sir:

In reference to your letter of December 8, the water from well No. 1 is of very poor quality and therefore we intend to abandon this well and use well No. 2 as the only source of water for the plant. It will be about one year before the change will be made so we do not feel that the cancellation of application No. G4387, permit No. G4783 would be appropriate at this time.

Very truly yours,

ROSEBURG LUMBER CO.

  
Howard W. Johnstone  
Logging Engineer

/lt

G-4680  
G-4387

December 8, 1970

Douglas Fir Plywood Co.  
P.O. Box 1088  
Roseburg, Oregon 97470

Gentlemen:

Permit No. G-4783 has been issued approving your application No. G-4387 for a permit to appropriate water from well No. 1 for industrial use.

Item No. 18 on your application No. G-4680 indicates that well No. 2 is to replace the contaminated well No. 1.

A recent field report indicates that well No. 1 is being used throughout the plant.

If well No. 2 is to supplement well No. 1, Items No. 3, 12, and 18 on application No. G-4680 should be amended to so indicate this. If well No. 2 is to be the only source of water for the plant, the enclosed authorization to cancel permit to. G-4783 should be completed.

Further action on your application No. G-4680 will be withheld pending your reply to this matter.

Very truly yours,

Larry W. Jebousek  
Assistant

LWJ:k1c  
Enclosure



STATE OF OREGON  
 STATE ENGINEER  
 WATER RESOURCES DEPARTMENT  
 516 PUBLIC SERVICE BUILDING  
 SALEM 97310

REFER TO FILE NO. G-4680

## NOTICE OF FILING APPLICATION FOR A PERMIT TO APPROPRIATE WATER

**Name** Douglas Fir Plywood Co.

**Address** P.O. Box 1088, Roseburg, Oregon 97470

**Source of water supply** One well near Dunes Acquafier

**Use** Industrial use in Pneumatic Chip Loading Facility and Fire Protection

**Point of diversion** NW $\frac{1}{4}$  SW $\frac{1}{4}$

**Amount of water** 350 gallons per minute

### DESCRIPTION OF LAND TO BE IRRIGATED OR PLACE OF USE

Twp.	Range	Sec.	NE $\frac{1}{4}$				NW $\frac{1}{4}$				SW $\frac{1}{4}$				SE $\frac{1}{4}$			
			NE $\frac{1}{4}$	NW $\frac{1}{4}$	SW $\frac{1}{4}$	SE $\frac{1}{4}$	NE $\frac{1}{4}$	NW $\frac{1}{4}$	SW $\frac{1}{4}$	SE $\frac{1}{4}$	NE $\frac{1}{4}$	NW $\frac{1}{4}$	SW $\frac{1}{4}$	SE $\frac{1}{4}$	NE $\frac{1}{4}$	NW $\frac{1}{4}$	SW $\frac{1}{4}$	SE $\frac{1}{4}$
25 S	13 W	4									Lot	5						
											*	*						
			* Place of use															

Any person desiring to protest the approval of this application shall file a written protest in the office of the State Engineer at Salem, Oregon, within thirty days from the date of this notice.

A copy of the Rules for Administrative Procedures in Contested Cases Before the State Engineer of Oregon will be supplied free upon request.

Dated at Salem, Oregon, this 29th day of September, 1970.

CHRIS L. WHEELER.  
 State Engineer



## STATE OF OREGON

## INTEROFFICE MEMO

TO: Trevor Jones

DATE: June 16, 1970

FROM: Wm. S. Bartholomew

SUBJECT: Application G-4680 and Application G-4387 in the name of Douglas Fir Plywood Company.

Bob De Bow made a visit to the Douglas Fir Plywood Company last week. He found that well No. 1 has not been abandoned and it is, at the present time, being used for industrial uses. Water from the well is being used throughout the plant. Bob talked with Mr. Walt Meed, head inspector or tester, and Mr. Meed indicates that well No. 2 may be used to replace well No. 1. However, to date, May 29, 1970, well No. 2 has not had a pump installed; therefore, they are continuing to use well No. 1. Mr. Meed indicated to Bob that well No. 2 had limited production and he was not sure as to whether or not well No. 2 would be placed into service as a replacement for well No. 1.

Since well No. 1 is being used, I suppose it would be best to go ahead and issue a permit for G-4387 rather than holding this application any longer.

Wm. S. Bartholomew  
Geologist

WSB:slv

December 4, 1968

Douglas Fir Plywood Co.  
P. O. Box 1088  
Roseburg, Oregon 97470

ATTENTION: Kenneth W. Ford

Gentlemen:

This will acknowledge receipt of your application for permit to appropriate 350 gallons of water per minute from Douglas Fir Plywood Co. well No. 2 for industrial use in a pneumatic chip loading facility and fire protection system, a map, legal description, and the fee of \$25 for which our receipt No. 12170 is enclosed. Your application has been filed and numbered G-4680.

In item No. 18 on the application you indicate that this well is to replace well No. 1 which has been contaminated. Well No. 1, as filed on in application No. G-4387, has not yet received a permit. Therefore, if you wish to withdraw the application on well No. 1, the recording fee of \$10 could be refunded.

Item No. 3 on the application must separately specify the quantity of water to be appropriated for the industrial and fire protection uses.

Our ground water geologist will contact you in the near future in regards to the contaminated well. I will withhold further action on this application pending the completion of his study.

Very truly yours,

CHRIS L. WHEELER  
State Engineer

By  
Larry W. Jebousek  
Assistant

LWJ:cdc  
Enclosure



**RECEIVED**

NOV 13 1968

**STATE ENGINEER  
SALEM OREGON**

WARRANTY DEED

KNOW ALL MEN BY THESE PRESENTS, that PORT OF COOS BAY, a municipal corporation of the State of Oregon, Grantor, in consideration of Ten Dollars (\$10.00) and other valuable consideration to it paid by DOUGLAS FIR PLYWOOD CO., a Delaware corporation, Grantee, does hereby grant, bargain, sell, and convey to Grantee, its successors and assigns forever, the following real property, with the tenements, hereditaments, and appurtenances thereunto belonging or in anywise appertaining, and also, all of its estate, right, title, and interest, at law and equity, therein and thereto, situated in the County of Coos, State of Oregon, bounded and described as follows:

PARCEL 1: All of Lot 1, Section 5, Township 25 South, Range 13 West of the Willamette Meridian, Coos County, Oregon, together with all of the tidelands fronting and abutting thereon, which tidelands include but are not limited to the following: Beginning at the East 1/4 corner of Section 5, Township 25 South, Range 13 West of the Willamette Meridian, Coos County, Oregon, said 1/4 corner coordinates being X=1, 001,801.21 and Y=665,233.89 on the Oregon State Plane Coordinate System, South Zone; thence South 1789.00 feet along the East line of said Section 5 to the mean high water line (M.H.W.-Dec. 1966). This point being the true point of beginning of this description; thence South 89° 59' 58" West 347.94 feet along M.H.W. line; thence South 86° 17' 07" West 402.91 feet along M.H.W. line; thence South 80° 49' 56" West 200.06 feet along M.H.W. line; thence South 86° 24' 44" West 201.51 feet along M.H.W. line; thence South 75° 16' 54" West 165.14 feet, more or less, along M.H.W. to the West line of Lot 1 of said Section 5; thence South 140.77 feet along the prolongation of the West line of said Lot 1 to the mean low water line (M.L.W.-Dec. 1966); thence North 81° 58' 36" East 186.84 feet, more or less, along M.L.W. line; thence North 68° 38' 31" East 203.58 feet along M.L.W. line; thence North 81° 41' 26" East 200.16 feet along M.L.W. line; thence North 88° 07' 03" East 766.15 feet along M.L.W. line; thence North 19° 30' West 90.06 feet to meander corner on East line of said Section 5; thence North 14.12 feet along the East line of said Section 5 to the true point of beginning; subject to easement conveyed by instrument recorded December 29, 1960, in Book 282, Page 539, Deed Records of Coos County, Oregon.

PARCEL 2: All of Lot 5, Section 4, Township 25 South, Range 13 West of the Willamette Meridian, Coos County, Oregon, together with all of the tidelands fronting and abutting thereon; excepting, however, the portions thereof heretofore acquired by Douglas Fir Plywood Co. heretofore described as Lot 2 and Lot 21, Block 7, Lots 1 to 6, inclusive, Block 8, Lots 11 and 12, Block 9, Lots 20 and 21,

McNUTT, GANT & ORMSBEE  
ATTORNEYS AT LAW  
255 NORTH 3RD  
COOS BAY, OREGON

Block 12, and Lot 7, Block 16, of the vacated plat of SCHAEFER'S DEEP WATER FRONT ADDITION, Coos Bay, Coos County, Oregon.

PARCEL 3: All of Lot 3, Section 4, Township 25 South, Range 13 West of the Willamette Meridian, Coos County, Oregon, together with all of the tidelands fronting and abutting thereon, which tidelands include but are not limited to the following: All those tidelands lying South and West of the following described line: Beginning at a point on the North South Center Line of Section 4, Township 25 South, Range 13 West, Willamette Meridian, Coos County, Oregon, and which bears South a distance of 1750 feet from the North 1/4 corner of said Section 4; thence East 950 feet; thence South to the Easterly prolongation of the South Boundary of Lot No. 3 of said Section, Township, Range, and Meridian; subject to an easement conveyed by instrument recorded December 29, 1960, in Book 282, at Page 539, Deed Records of Coos County, Oregon.

PARCEL 4: All of the following-described submersible and submerged lands: Beginning at the East 1/4 Section corner of Section 5, Township 25 South, Range 13 West of the Willamette Meridian, Coos County, Oregon, said 1/4 corner coordinates being X=1,001,801.21 and Y=665,233.89 on the Oregon State Plane Coordinate System, South Zone; thence South 1803.12 feet to the meander corner on the East boundary of said Section Five; thence South 19° 30' 00" East 90.06 feet to the mean low water line (M.L.W.-Dec. 1966), this point being the true point of beginning; thence South 88° 07' 03" West 593.15 feet, along the M.L.W. line; thence South 55° 36' 00" East 301.78 feet, over submerged land; thence North 79° 24' 00" East 1936.58 feet, over submerged land; thence North 35° 41' 55" East 621.55 feet, over submerged land, to the M.L.W. line; thence South 63° 33' 31" West 592.82 feet, along the M.L.W. line; thence South 58° 05' 39" West 214.67 feet, along the M.L.W. line; thence South 69° 28' 25" West 609.12 feet, along the M.L.W. line; thence South 81° 20' 50" West 500.29 feet, along the M.L.W. line; thence South 88° 07' 03" West 144.38 feet to the true point of beginning.

TO HAVE AND TO HOLD the same unto the Grantee, its successors and assigns, forever.

And the Grantor does covenant with Grantee, and its successors and assigns forever, that it is lawfully seized in fee simple of the above described and granted premises, and has a valid right to convey the same; that the said real property is free from all encumbrances, except as above set forth; and that it will, and its successors shall, warrant and defend the same unto Grantee, its successors and assigns, forever, against the

Application No. Q-4680  
Permit No.

a resolution of its Board of Commissioners, adopted, has caused these presents to be signed by its President and Secretary, and its corporate seal to be affixed, this 21<sup>st</sup> day of September, 1967.



PORT OF COOS BAY

By Jack O. Hudson President

By Robert E. Jones Secretary

STATE OF OREGON, )  
                          ) ss.  
County of Coos.   )

On this 21<sup>st</sup> day of September, 1967, before me appeared Jack O. Hudson and Robert E. Jones, to me personally known, who, being duly sworn, did say that he, the said Jack O. Hudson, is the President, and he, the said Robert E. Jones, is the Secretary, of PORT OF COOS BAY, the within named corporation, and that the seal affixed to said instrument is the corporate seal of said corporation, and that the said instrument was signed and sealed in behalf of said corporation by authority of its Board of Commissioners, and said Jack O. Hudson and Robert E. Jones acknowledged said instrument to be the free act and deed of said corporation.

IN TESTIMONY WHEREOF, I have hereunto set my hand and ~~affixed~~ my official seal, this the day and year first in this, ~~and~~ certificate, written.



George T. Grant  
Notary Public for Oregon  
My commission expires: 10-6-68

Application No. G-4680  
Permit No.

Warranty Deed - 3.

82 State of Oregon 475  
County of Coos  
I hereby certify that the within instrument was filed for record ✓  
6  
OCT 17 9 37 AM '67  
and recorded, in Book of Records  
Microfilm Reel No.  
of said County.  
WITNESS my hand and Seal of County affixed.  
Fay F. Crabtree Coos County Clerk  
By George T. Grant Deputy  
Return to ERT  
Fee 4.00

Did they get permission 1st

well? - if so will they

cancel - Coos Bay N. Bend

~~cancel~~ may be unhappy

be sure to notify both parties

check first to see if earlier

appl (et permit?) abandoned