

Application No. 72400

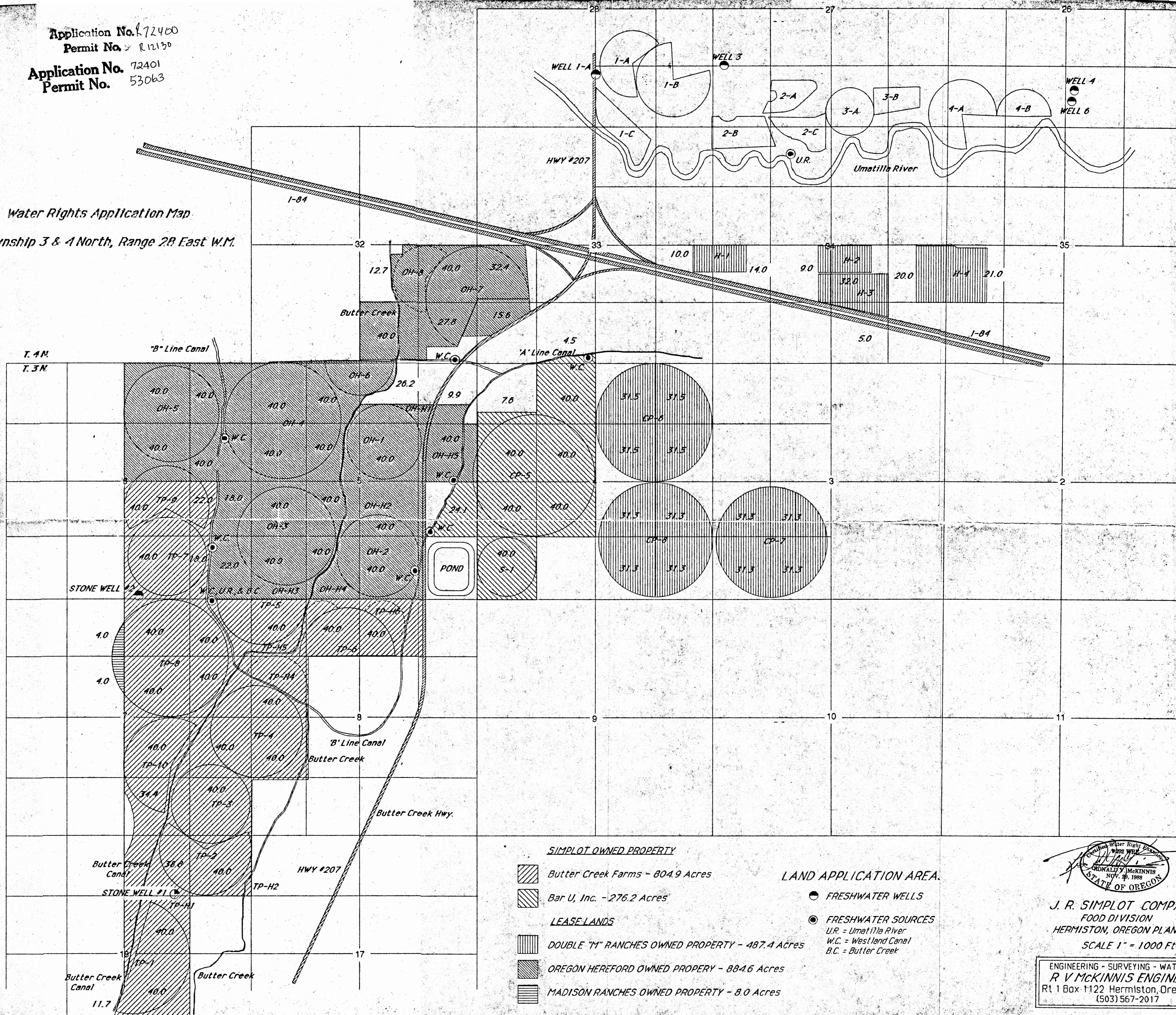
Permit No. R12130

Application No. 72401



Permit No. 53063

### Water Rights Application Map




Township 3 & 4 North, Range 28 East W.M.





#### SIMPLICIT OWNED PROPERTY

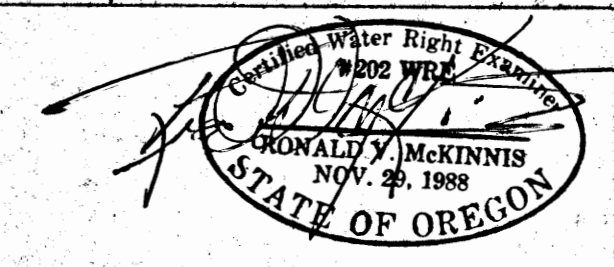
-  Butter Creek Farms - 604.9 Acres
-  Bar U, Inc. - 276.2 Acres

#### LEASE LANDS

-  DOUBLE "M" RANCHES OWNED PROPERTY - 487.4 Acres
-  OREGON HEREFORD OWNED PROPERTY - 884.6 Acres
-  MADISON RANCHES OWNED PROPERTY - 8.0 Acres

#### LAND APPLICATION AREA.

-  FRESHWATER WELLS
-  FRESHWATER SOURCES  
U.R. = Umatilla River  
W.C. = Westland Canal  
B.C. = Butter Creek



J. R. SIMPLOT COMPANY  
FOOD DIVISION  
HERMISTON, OREGON PLANT  
SCALE 1" = 1000 Ft.

ENGINEERING - SURVEYING - WATER RIGHTS  
R V MCKINNIS ENGINEERING  
Rt 1 Box 1122 Hermiston, Oregon 97838  
(503) 567-2017