

Application No. 6451

Permit No. 4034

Certificate No. 3247

**FEEES PAID**

Date	Amount	Receipt No.
.....	.....	.....
.....	.....	.....
<b>Total</b> .....	.....	.....

Name H. Wood,  
A. H. Fitters,  
14. B. Wymian

By .....

Date filed .....

Action suspended until .....

Returned to applicant .....

Date completed .....

Date of approval .....

Stream Index, Page No. ....

Application Record, Book No. ....

**FEEES REFUNDED**

Date	Amount	Check No.
.....	.....	.....

**ASSIGNMENTS**

Date	To whom	Address	Volume	Page
.....	.....	.....	.....	.....
.....	.....	.....	.....	.....

**REMARKS**

T-8366 Δ POD

**CONSTRUCTION**

Date for beginning .....

Date for completion .....

Extended to .....

Date for application of water .....

Extended to .....

**PROSECUTION OF WORK**

Form "A" filed .....

Form "B" filed .....

Form "C" filed .....

**FINAL PROOF**

Blank mailed .....

Proof received .....

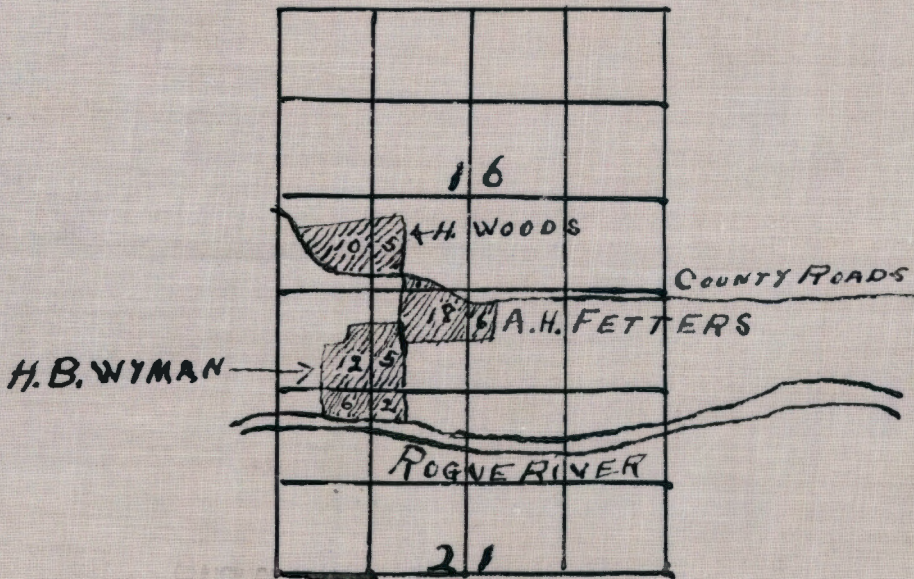
Date certificate issued .....

Receipt for recording fee No. ....



2  
7  
10  
1

TWP 36 S R 6 W



RECEIVED  
MAR 27 1910  
SLOAN, OREGON

2  
7  
10  
1

Application No. 6451  
Permit No. 4034

S-6451

**BEFORE THE WATER RESOURCES DEPARTMENT  
OF THE  
STATE OF OREGON**

In the Matter of Transfer Application                    )     FINAL ORDER APPROVING CHANGE  
T-8366, Josephine County                                )     IN POINTS OF DIVERSION  
  )  
  )

ORS 540.505 to 540.580 establishes the process in which a water right holder may submit a request to transfer the point of diversion, place of use, or character of use authorized under an existing water right. OAR Chapter 690, Division 380 implements the statutes and provides the Department's procedures and criteria for evaluating transfer applications.

**Applicant**

Ken-Wal Farms, Inc.  
5630 Upper River Road  
Grants Pass, Oregon 97526

**Findings of Fact**

1. On November 30, 1999, Ken-Wal Farms, Inc. filed a transfer application to change the points of diversion under Certificates 2803, 3247, 8942, 8943 and 15340. The Department assigned the application number T-8366.

2. The first right to be transferred is as follows:

**Certificate:** 2803 in the name of Fort Vannoy Orchards  
**Use:** Irrigation of 70.0 acres  
**Priority Date:** March 10, 1919  
**Quantity:** 0.88 cubic foot per second (cfs)  
**Rate/Duty:** 1/80 cfs per acre  
**Source:** Rogue River tributary to the Pacific Ocean  
**Authorized Point of Diversion:**

Township		Range		Meridian	Sec	¼ ¼		Survey Coordinates
36	S	6	W	W.M.	21	NW	NW	POD 1 – 10 Rods South & 60 Rods East from NW Corner, Section 21
36	S	6	W	W.M.	15	SW	SE	POD 2 – North 71 Degrees East 3150 Feet from SW Corner, Section 15

This is a final order in other than contested case. This order is subject to judicial review under ORS 183.484. Any petition for judicial review must be filed within the 60 day time period specified by ORS 183.484(2). Pursuant to ORS 536.075 and OAR 137-004-0080 you may either petition for judicial review or petition the Director for reconsideration of this order. A petition for reconsideration may be granted or denied by the Director, and if no action is taken within 60 days following the date the petition was filed, the petition shall be deemed denied.



**Authorized Place of Use:**

Township		Range		Meridian	Sec	¼ ¼		POD	Acres
36	S	6	W	W.M.	16	SW	SW	1	27.0
36	S	6	W	W.M.	16	SE	SW	1	5.0
36	S	6	W	W.M.	16	NE	SW	1	1.0
36	S	6	W	W.M.	16	NW	SW	1	7.0
36	S	6	W	W.M.	17	SE	SE	2	10.0
36	S	6	W	W.M.	20	NE	NE	1	10.0
36	S	6	W	W.M.	21	NW	NW	1	10.0

3. Application T-8366 proposes to move the authorized point of diversion approximately 1/16<sup>th</sup> mile downstream in the source to:

Township		Range		Meridian	Sec	¼ ¼		Survey Coordinates
36	S	6	W	W.M.	21	NW	NW	POD 1 (Rogue River) – 515 Feet South & 890 Feet East from NW Corner, Section 21

4. The portion of the second right to be transferred is as follows:

**Certificate:** 3247 in the name of H. Wood, A.H. Fetters and H.B. Wyman  
**Use:** Irrigation of 39.5 acres  
**Priority Date:** March 27, 1919  
**Quantity:** 0.49 cfs  
**Rate/Duty:** 1/80 cfs per acre  
**Source:** Rogue River, tributary to the Pacific Ocean  
**Authorized Point of Diversion:**

Township		Range		Meridian	Sec	¼ ¼		Survey Coordinates
36	S	6	W	W.M.	21	NE	NW	15 Rods South & 100 Rods East from SW Corner, Section 16

**Authorized Place of Use:**

Township		Range		Meridian	Sec	¼ ¼		Acres
36	S	6	W	W.M.	16	NW	SW	10.0
36	S	6	W	W.M.	16	NE	SW	4.5
36	S	6	W	W.M.	16	SW	SW	12.0
36	S	6	W	W.M.	16	SE	SW	5.0
36	S	6	W	W.M.	21	NE	NW	2.0
36	S	6	W	W.M.	21	NW	NW	3.5
36	S	6	W	W.M.	21	NW	NW	2.5*

\* Applicant submitted an affidavit to diminish from primary irrigation to supplemental irrigation. See Finding of Fact #12.



5. Application T-8366 proposes to move the authorized point of diversion approximately 1/8<sup>th</sup> mile downstream in the source to:

Township		Range		Meridian	Sec	¼ ¼		Survey Coordinates
36	S	6	W	W.M.	21	NW	NW	POD 1 (Rogue River) – 515 Feet South & 890 Feet East from NW Corner, Section 21

6. The portion of the third right to be transferred is as follows:

**Certificate:** 8942 in the name of Fort Vannoy Irrigation District

**Use:** Irrigation of 179.0 acres

**Priority Date:** June 21, 1930

**Quantity:** 2.24 cfs

**Rate/Duty:** 1/80 cfs per acre

**Source:** Rogue River, tributary to the Pacific Ocean

**Authorized Point of Diversion:**

Township		Range		Meridian	Sec	¼ ¼		Survey Coordinates
36	S	6	W	W.M.	14	NE	SW	POD 1 – South 61 Degrees East 1580 Feet from E¼ Corner, Section 15
36	S	6	W	W.M.	15	SW	SE	POD 2 –North 71 Degrees East 3150 Feet from SW Corner, Section 15

**Authorized Place of Use:**

Township	Range	Meridian	Sec	¼ ¼		POD	Acres	
36	S	6	W	W.M.	16	NW NE	1	6.2
36	S	6	W	W.M.	16	SW NE	1	29.8
36	S	6	W	W.M.	16	SE NE	1	2.2
36	S	6	W	W.M.	16	NE NW	1	18.0
36	S	6	W	W.M.	16	SE NW	1	21.5
36	S	6	W	W.M.	16	NE SW	1	8.5
36	S	6	W	W.M.	16	NE SW	1	5.5*
36	S	6	W	W.M.	16	NW SW	1	8.0*
36	S	6	W	W.M.	16	NW SW	2	7.0*
36	S	6	W	W.M.	16	SW SW	2	0.3
36	S	6	W	W.M.	16	SW SW	2	39.0*
36	S	6	W	W.M.	16	SW SW	2	0.7**
36	S	6	W	W.M.	16	SE SW	2	10.0*
36	S	6	W	W.M.	20	NE NE	1	10.0*
36	S	6	W	W.M.	21	NE NW	1	0.5
36	S	6	W	W.M.	21	NE NW	1	2.0*
36	S	6	W	W.M.	21	NW NW	1	13.5*
36	S	6	W	W.M.	21	NW NW	1	0.5**

\* Applicant submitted an affidavit to diminish from primary irrigation to supplemental irrigation. See Finding of Fact #12.

\*\* Applicant submitted an affidavit to cancel a portion of the water right. See Finding of Fact #13.



7. Application T-8366 proposes to move the authorized point of diversion approximately 2.0 miles downstream in the source to:

Township		Range		Meridian	Sec	¼ ¼		Survey Coordinates
36	S	6	W	W.M.	21	NW	NW	POD 1 (Rogue River) – 515 Feet South & 890 Feet East from NW Corner, Section 21

8. The portion of the fourth right to be transferred is as follows:

**Certificate:** 8943 in the name of Fort Vannoy Irrigation District  
**Use:** Supplemental Irrigation of 45.7 acres  
**Priority Date:** April 6, 1922  
**Quantity:** 0.57 cfs  
**Rate/Duty:** 1/80 cfs per acre  
**Source:** Dutcher Creek, tributary to Vannoy Creek, tributary to the Rogue River  
**Authorized Point of Diversion:**

Township		Range		Meridian	Sec	¼ ¼		Survey Coordinates
36	S	6	W	W.M.	16	NW	NE	POD 1 – 910 Feet South & 1090 Feet East from N¼ Corner, Section 16
36	S	6	W	W.M.	16	SE	NW	POD 2 – 627 Feet North & 20 Feet West from SE Corner, NW¼, Section 16

**Authorized Place of Use:**

Township	Range	Meridian	Sec	¼ ¼	POD	Acres
36	S	6	W	W.M.	16	NW NE 1 5.0
36	S	6	W	W.M.	16	NW NE 2 1.2
36	S	6	W	W.M.	16	NE NW 1 12.6
36	S	6	W	W.M.	16	NE NW 2 5.4
36	S	6	W	W.M.	16	SE NW 2 21.5

9. Application T-8366 proposes to move the authorized point of diversion approximately 1/4<sup>th</sup> mile downstream in the source to:

Township		Range		Meridian	Sec	¼ ¼		Survey Coordinates
36	S	6	W	W.M.	17	SE	SE	POD 2 (Dutcher Creek/Drain Creek) – 895 Feet North & 160 Feet West from SE Corner, Section 17

10. The portion of the fifth right to be transferred is as follows:

**Certificate:** 15340 in the name of Ada Weston  
**Use:** Irrigation of 11.7 acres  
**Priority Date:** May 31, 1945  
**Quantity:** 0.15 cfs  
**Rate/Duty:** 1/80 cfs per acre  
**Source:** Drain Creek, tributary to Vannoy Creek, tributary to the Rogue River



**Authorized Point of Diversion:**

Township		Range		Meridian	Sec	¼ ¼		Survey Coordinates
36	S	6	W	W.M.	16	NW	NE	1130 Feet South & 340 Feet East from N¼, Section 16

**Authorized Place of Use:**

Township		Range		Meridian	Sec	¼ ¼		Acres
36	S	6	W	W.M.	16	NW	NE	1.7*
36	S	6	W	W.M.	16	NE	NW	10.0

\* Applicant submitted an affidavit to diminish from primary irrigation to supplemental irrigation. See Finding of Fact #12.

11. Application T-8366 proposes to move the authorized point of diversion approximately 1/8<sup>th</sup> mile downstream in the source to:

Township		Range		Meridian	Sec	¼ ¼		Survey Coordinates
36	S	6	W	W.M.	17	SE	SE	POD 2 (Dutcher Creek/Drain Creek) – 895 Feet North & 160 Feet West from SE Corner, Section 17

12. Affidavits of partial diminution of a water right were received on August 31, 2000 from the Crouse Family Trust and Ken Wahl Farms, Inc. The portion of the water rights to be diminished are:

**Certificate:** 3247 in the name of H. Wood, A.H. Fetters and H.B. Wyman

**Use:** Irrigation of 2.5 acres

**Priority Date:** March 27, 1919

**Quantity:** 0.03 cfs

**Rate/Duty:** 1/80 cfs per acre

**Source:** Rogue River, tributary to the Pacific Ocean

**Authorized Place of Use:**

Township		Range		Meridian	Sec	¼ ¼		Acres
36	S	6	W	W.M.	21	NW	NW	2.5

**Certificate:** 8942 in the name of Fort Vannoy Irrigation District

**Use:** Irrigation of 72.5 acres

**Priority Date:** June 21, 1930

**Quantity:** 0.91 cfs

**Rate/Duty:** 1/80 cfs per acre

**Source:** Rogue River, tributary to the Pacific Ocean

**Authorized Place of Use:**

Township		Range		Meridian	Sec	¼ ¼		POD	Acres
36	S	6	W	W.M.	16	NE	SW	1	5.5
36	S	6	W	W.M.	16	NW	SW	1	8.0
36	S	6	W	W.M.	16	NW	SW	2	7.0
36	S	6	W	W.M.	16	SW	SW	2	39.0
36	S	6	W	W.M.	20	NE	NE	1	10.0



Township		Range		Meridian	Sec	¼ ¼		POD	Acres
36	S	6	W	W.M.	21	NE	NW	1	2.0
36	S	6	W	W.M.	21	NW	NW	1	13.5

**Certificate:** 15340 in the name of Ada Weston  
**Use:** Irrigation of 1.7 acres  
**Priority Date:** May 31, 1945  
**Quantity:** 0.02 cfs  
**Rate/Duty:** 1/80 cfs per acre  
**Source:** Drain Creek, tributary to Vannoy Creek, tributary to the Rogue River  
**Authorized Place of Use:**

Township		Range		Meridian	Sec	¼ ¼		Acres
36	S	6	W	W.M.	16	NW	NE	1.7

13. Affidavits attesting to the abandonment and requesting cancellation of a portion of a water right were received on August 31, 2000 from the Crouse Family Trust. The portions of the water right to be cancelled are:

**Certificate:** 8942 in the name of Fort Vannoy Irrigation District  
**Use:** Irrigation of 1.2 acres  
**Priority Date:** June 21, 1930  
**Quantity:** 0.015 cfs  
**Rate/Duty:** 1/80 cfs per acre  
**Source:** Rogue River, tributary to the Pacific Ocean

**Authorized Place of Use:**

Township		Range		Meridian	Sec	¼ ¼		Acres
36	S	6	W	W.M.	16	SW	SW	0.7
36	S	6	W	W.M.	21	NW	NW	0.5

14. Notice of the application for transfer was published pursuant to ORS 540.520. Protests were filed by Fort Vannoy Irrigation District and Herman Baertschiger, Jr. Pursuant to ORS 540.520(7), a hearing was conducted, the protests were dismissed, and Application T-8366 was approved.

15. In approving the application, the Water Resources Commission concluded that:

- a) The consent of the District is not statutorily required in order for the transfer to be approved.
- b) The water rights proposed for transfer are water rights subject to transfer and have been used in the five years preceding the filing of the transfer application.
- c) The changes proposed in the transfer application, changing and consolidating points of diversion will not cause injury to existing water rights.

16. Pursuant to ORS 540.525, the Oregon Department of Fish and Wildlife requested inclusion of a condition requiring installation of proper fish screens.



17. A diversion structure and ditch sufficient to use the full amount of water allowed under the existing rights are present.
18. The proposed change will not result in enlargement of the right.

### **Conclusions of Law**


The proposed change in points of diversion in application T-8366 is consistent with the requirements of ORS 537.705 and 540.505 to 540.580 and OAR 690-380-5000.

### **Now, therefore, it is ORDERED:**

1. The change in points of diversion proposed in application T-8366 is approved.
2. Water right certificates 2803, 3247, 8942, 8943 and 15340 are cancelled. The rights described in Findings of Fact #12 are diminished from primary irrigation to supplemental irrigation. The rights described in the Findings of Fact #13 as abandoned are cancelled. New certificates will be issued describing the portions of the rights not involved in this transfer and not cancelled by this order.
3. When satisfactory proof of the completed changes is received, new certificates confirming the rights transferred will be issued. The right to the use of the water is restricted to beneficial use at the place of use described and is subject to all other conditions and limitations contained in Certificates 2803, 3247, 8942, 8943 and 15340, any related decree, and the diminishments described in the Findings of Fact.
4. The proposed change shall be completed on or before October 1, 2006.
5. A Claim of Beneficial Use prepared by a Certified Water Rights Examiner shall be submitted by the applicant to the Department by October 1, 2007.
6. The quantity of water diverted at the new points of diversion shall not exceed the quantity of water lawfully available at the original point of diversion.
7. Prior to diverting water, the water user shall install and maintain a headgate, an in-line flow meter, weir, or other suitable device for measuring and recording the quantity of water diverted. The type and plans of the headgate and measuring device must be approved by the Department prior to beginning construction and shall be installed under the general supervision of the Department.
8. The water user shall install and maintain a fish screen or fish by-pass device, as appropriate, at the new point of diversion. The type and plans of the screen or by-pass device must be approved by the Oregon Department of Fish and Wildlife prior to beginning of construction, and shall be installed under the supervision of the Department of Fish and Wildlife.



Dated at Salem, Oregon this 29<sup>th</sup> day of July, 2005.

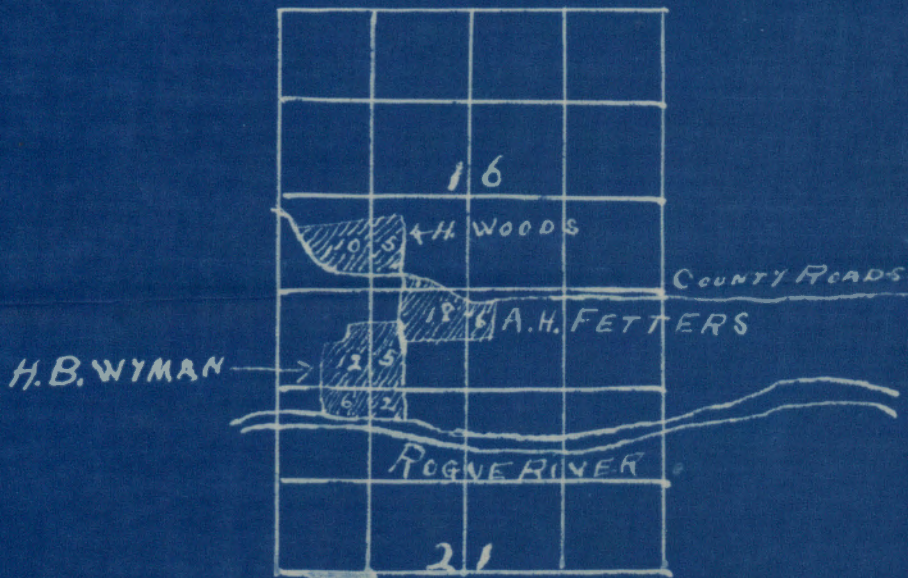
  
Phillip C. Ward, Director

Mailing date: AUG 03 2005



2701

TWP 36 S R 6 W



2701

Application No. 6451

Permit No. 4034





Permit No. **4034**

County of **Josephine**

Application No. **6451**

## Proof of Appropriation of Water

(In accordance with the provisions of Chapter 216, Laws of Oregon for 1909, and the regulations of the State Water Board thereunder.)

From **Rogue River** Tributary of **Pacific Ocean**

1. Name **H. Wood, A. H. Fetters and H. B. Wyman**

2. Postoffice address **R.F.D. No. 2, Grants Pass, Oregon**

3. For what purpose is water used? **Irrigation (0.81 sec.ft.)**

4. Did you begin the actual construction of the **Rosemary Pumping plant** Ditch,  
(or other distributing works described in said permit), on or before **April 10, 1920** ?

*Yes*

5. Give the date of completion of such construction work **June 1, 1920**

6. When was all the water completely applied to the proposed use? **June 15, 1920**

7. The description of land given below corresponds to that found in your permit covering land to be irrigated, or, if for other purposes, the place of use. In the blank column on the right, headed "No. acres actually irrigated," fill in the number of acres you have irrigated in each of the tracts described.

Township	Range	Section	Forty-acre Tract	No. Acres Described in Permit	No. Acres Actually Irrigated
36 S	6 W	16	NW $\frac{1}{4}$ SW $\frac{1}{4}$ ✓	10	10
			NE $\frac{1}{4}$ SW $\frac{1}{4}$ ✓	6	6
			SW $\frac{1}{4}$ SW $\frac{1}{4}$	12	12
			SE $\frac{1}{4}$ SW $\frac{1}{4}$ 18	23	23
			SW $\frac{1}{4}$ SE $\frac{1}{4}$	6	6
		21	NE $\frac{1}{4}$ NW $\frac{1}{4}$	2	2
		21	NW $\frac{1}{4}$ NW $\frac{1}{4}$	6	6



8. During what months is water beneficially used? *June to October inclusive*
9. State the character of the soil and kind of crops raised *Black sandy loam & Fruit and farm crops, etc*
10. Does the accompanying blue print of the map filed with your permit show correctly the location of diverting works and area of land where water is used? *Yes*
11. If not, wherein such map is in error
12. If the dimensions of your ditch or dam do not correspond to those described in your permit, state what changes have been made, giving dimensions of ditch (or other distributing works)
13. If water is used for power, mining, domestic, municipal, storage, manufacturing, or any other purpose than irrigation, give the extent and method of such use

STATE OF OREGON,  
 County of *Josephine* } ss. *by Douglas Wood, with power of attorney*

I, *H. Wood, A. H. Fetter & H. B. Wyman*, being first duly sworn, depose and say that I have read the above and foregoing proof of appropriation of water; that I know the contents thereof; and that the facts therein stated are true.


IN WITNESS WHEREOF, I have hereunto set my hand this *1<sup>st</sup>* day of *April*, 192*1*.

Subscribed and sworn to before me this *1* day of *April*, 192*1*.

*Douglas Wood*  
 With Power of attorney

*F. L. Coon*  
 Notary Public for Oregon

My commission expires *Jan 25 - 1925*









PROOF OF APPROPRIATION

Permit No. 4034

Recording fee paid

Receipt No. 3250

Priority date: March 27, 1919





6451

April 10, 1919

Messrs. Wood, Fetters & Wyman,  
Grants Pass, R.E.D. No. 2,  
Josephine Co., Oregon.

Mr. H Wood.

Gentlemen:- Herewith you will find Application No. 6451, being Permit No. 4034,  
together with tracing. This application has been approved and recorded in this  
office.



March 27, 1919

Mr. M L Opdycke,  
Water Master,  
Grants Pass, Oregon.

Dear Sir:-

Enclosed please find my official receipt No. 6539, for \$12.75, which amount was transmitted with your letter of the 24th inst. together with application for permit to appropriate water in the name of H Wood et al. I am also in receipt of two tracings.

This application has been numbered 6451 and placed on file in this office, and will be taken up for approval as soon as the same can be reached and you will be further advised.

Very respectfully,

Percy A Cupper

State Engineer.

RJS-LA



M. L. OPDYCKE, Water Master

OFFICE OF  
WATER MASTER  
DISTRICT No. 16  
STATE OF OREGON  
GRANTS PASS  
OREGON

6451

Grants Pass, March 24, 1919

OFFICE OF STATE ENGINEER

Mr. Percy A. Cupper,  
State Engineer,  
Salem, Oregon.

RECEIVED

MAR 27 1919

SALEM, OREGON

Dear Sir:

Find enclosed water application for H. Wood, A. H. Fetters and H. B. Wyman, together with maps and check covering cost of same.

Send the receipt to D. Wood, Brants Pass, Oregon, R. F. D. No. 2, and if there is any error or correction to be made notify me of the same and I will give it my immediate attention.

Yours very truly,

*M. L. Opdycke*

*2 tramps*

*OK*



## NOTICE OF COMPLETE APPLICATION OF WATER TO A BENEFICIAL USE

We, H. B. Wyman, A. H. Feters, H. Wood, the holder of Application No. 6451, being

Permit No. 4034, issued by the State Engineer of the State of Oregon

(Reservoir or Enlargement)

for the appropriation of 0.81 second-feet of the waters of Rogue River

in accordance with the tenor of such permit and the limitations endorsed thereon by the State Engineer,

completely applied the water to a beneficial use, on the 21 day of May, 1920,

being the time limitation as fixed in said permit or extended by the State Water Board for the complete application of water to a beneficial use.

Remarks: All the water applied to all the land under system

If all of the water granted in the permit had not been fully applied to beneficial use, you should so state, so that delinquent appropriators may

have notice.

IN WITNESS WHEREOF, I have hereunto set my hand this 25 day of October, 1920

Grants Pass Ore RFD #9

(Present Address)

H. B. Wyman, A. H. Feters, H. Wood

(Signature of Applicant)

Fill out, detach, and mail to the Secretary, State Water Board, Salem, Oregon.

per H. Wood mgr.

## NOTICE OF COMPLETION OF CONSTRUCTION

6451

I, H. B. Wyman, A. H. Feters, H. Wood, the holder of Application No. 4034, being

Permit No. 4034, issued by the State Engineer of the State of Oregon

(Reservoir or enlargement)

for the appropriation of 1.30 CU FT per second second-feet of the waters of Rogue River

in accordance with the tenor of such permit and the limitations indorsed thereon by the State Engineer,

have completed the construction of the works described therein the 3th day of April, 1920

being within the time limitation as fixed in said permit or extended by the State Water Board for the completion of construction work.

Remarks:

If the works have a less capacity than as described in the permit, or you have definitely abandoned your plan of irrigating any of the lands described

in your permit, you should so state in order that our records may not be unnecessarily encumbered.

IN WITNESS WHEREOF, I have hereunto set my hand this 9 day of May, 1920.

A. H. Feters, H. B. Wyman

Grants Pass Ore.

(Present address)

(Signature of applicant)

Fill out, detach, and mail to the Secretary, State Water Board, Salem, Oregon. Form D should be used in reporting progress of work if more than one year has been allowed for completion.



April 4, 1921.

Mr. M. L. Opdycke,  
Water Master District No. 16,  
Grants Pass, Oregon.

Dear Sir:

This will acknowledge receipt of final Proof of Karl Hammerbacher and H. Wood et als, Notice of Complete Application of Water to a Beneficial Use of C. A. Hervey and Joseph Lee Sowell together with your check for \$2.00 for the certificate fees.

In making your report on these Proofs of Appropriation, I wish you would use the blank space following the affidavit of the witnesses, and in fact it is not necessary for the permit holder to have a affidavit of witnesses where an inspection and report is made by the Water Master. The added lines are provided especially for the Water Master's report, and when you use it there is no opportunity for the report becoming detached from the Proof.

Yours respectfully,

Rhea Luper,

Assistant in charge of Water Masters.

RL:GA  
Enc.



OFFICE OF  
WATER MASTER  
DISTRICT No. 16  
STATE OF OREGON  
GRANTS PASS  
OREGON

April 2, 1921.

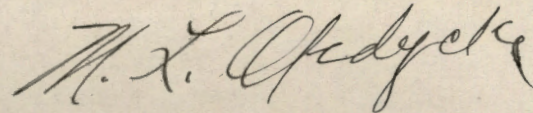
Secretary State Water Board,  
Salem, Oregon.

Dear Sir:

Find enclosed the final proofs of Karl Hammerbacker and H. Wood ~~BT~~ al., together with my check for \$2.00 for recording fees. Also the final reports of C. A. Hervey and Joseph Lee Sowell.

Of the final proof will state that I have inspected both these water rights and find that they have the amount of land under irrigation and have installed their plants, and in fact used water all last season, and I would therefor, recommend that their certificates be granted.

Yours very truly,





November 27, 1920.

Mr. Douglas Wood,

Grants Pass, Oregon.

Dear Sir:

Blank for proof of appropriation of water under permit No. 4034, in the name of H. Wood, A. H. Fetters and H. B. Wyman, has been mailed to Mr. M. L. Opdycke, Water Master for your district, who will make an inspection and assist you in filling out the proof at an early date.

When this proof has been properly filled out, it should be transmitted to this office, together with \$1.00 to cover recording fee for certificate of water right.

Yours very truly,

R. W. Potter,  
Secretary.

B.



October 23rd, 1920

Mr. Douglas Wood,  
Grants Pass,  
Oregon.

Dear Sir:

Permit No. 4034

Replying to your letter of October 21st,  
I am enclosing a blank upon which the Notice of Com-  
plete Application of Water may be filed, and upon re-  
ceipt of this Notice, final proof plans will be pre-  
pared and forwarded for execution through the Water  
Master.

Trusting you will find this satisfactory, I  
remain,

Very respectfully,

Percy A. Cupper,  
State Engineer.

RS:R



Grants Pass Ore.  
October 21, 1920.

Mr. Percy, A. Cupper,  
Salem Ore.

Dear Sir-

Your favor of the 5th at hand and contents noted. I am very sorry that I did not make my address clear to you, and consequently put you to extra trouble.

I should greatly appreciate the necessary documents to make my final proof.

We completed the plant on schedule time and have had the use of the water during the past year, thereby giving us the right to receive our certificate, and I should greatly appreciate the necessary papers to wind the matter up.

Thanking you again for past favors,  
I remain,  
Truly Yours

OFFICE OF STATE ENGINEER  
RECEIVED  
OCT 22 1920  
SALEM, OREGON.

Douglas Wood



Application No. 6451.

October 5th, 1920.

*Douglas*  
Mr. Bayton Wood,  
Grants Pass,  
Oregon.

Dear Sir:

Permit No. 4034.

In reply to your letter of October 3rd in regard to the water right under application No. 6451, Permit No. 4034, you are advised that a permit from this office need not be recorded in the County Records. After the water right has been completed and final proof submitted, a Water Right Certificate is issued, which is recorded in the County Records.

For your information Permit No. 4034 covers the appropriation of 0.81 second feet from Rogue River for the irrigation of 65 acres of land, and construction work was required to be completed on or before June 1st, 1921, and the water applied to the proposed use on or before October 1st, 1922. When the water has been applied to the irrigation of the land covered by the permit, final proof blanks will be prepared and forwarded upon request.

Trusting this will give you the desired information, I remain,

Very respectfully,

Percy A. Copper,  
State Engineer.

RS:R



6451-4034

Grants Pass Ore.  
October 3, 1920.

State Water Board,  
Percy A. Cupper, Pres.

Dear Sir-

In looking over my correspondence with you relative to the water permit for for H. Wood, H. B. Wyman, and A. H. Fetters, I have misplaced your letter enclosing our water permit.

I would appreciate very much having a letter from you enclosing water permit for recording at the office of County Clerk.

Thanking you in advance for this favor,  
I beg to remain,  
Very Truly Yours,

Douglas Wood

Wood letter returned  
Rt. 2 Grants Pass  
Apr 10 1919



May 11, 1920

Permit No. 4034

Mr. Douglas Wood,  
Grants Pass,  
Oregon.

Dear Sir:-

I am in receipt of your letter of May 9th transmitting notice of completion of construction under Permit No. 4034, in the names of H Wood, A H Fetters, and H B Wyman, and it has been placed on file.

I note that H Wood has transferred his right under this permit to John Hawes, and E J Schmucker, and I am enclosing a blank form upon which an assignment of the water right may be made and it should be filed for record in this office.

The fee provided by law for recording this form of assignment is \$1.00

Very respectfully

Percy A Capper,  
State Engineer.

RJS-LA



Grants Pass Ore.  
May 9, 1920.

To State Water Board,  
Percy A. Cupper Pres.

Dear Sir-

In view of the fact that I have sold my property covered by water permit 4034 to Mr. John Hawes E.J.Schmucker, I assign to the above mentioned parties all my rights in the Rosemary Pumping Plant.

Thanking you for making this change,

I beg to remain,  
Very Truly Yours,

*W. Wood*

OFFICE OF STATE ENGINEER  
RECEIVED  
MAY 11 1920  
SALEM, OREGON



Grants Pass Ore.

May 9, 1920.

OFFICE OF STATE ENGINEER  
RECEIVED  
MAY 11 1920  
SALEM, OREGON

Mr. Percy A. Cupper;  
President State Water Board,

Dear Sir-

The post card from your office sent to H. WOOD was handed me yesterday and I am taking this first opportunity of answering it.

I would suggest that in the future any communications in reference to this joint plant be addressed to Douglas Wood. H. Wood has sold his interest to Hawes & Schumacker, so at the present time he has no interest in the plant. I represent both Mr. Wyman and Mr. Feters and by writing me I think we will avoid the delay that has occurred in this case.

I am enclosing permit showing work completed, and I ask your pardon for overlooking this matter until this time.

Thanking you for calling my attention to this matter, and trusting that the permit may be filled out correctly,

I beg to remain,

Very Truly Yours

*Douglas Wood*

PS. I as manager of both Mr. Wymans, and Mr. Feters ranches will make out this ~~appli~~ permit and sign it as manager for them. I trust that this will be satisfactory to your board.