

4. **DESCRIPTION OF WATER DELIVERY SYSTEM:** *Include dimensions and type of construction of diversion works, length and dimensions of supply ditches or pipelines, size and type of pump and motor. If for irrigation, describe the type of system (i.e., flood, wheel line, hand line, drip, other).*

SEE ATTACHED MAPS LABELED "EXHIBIT 1" AND "EXHIBIT 2" FOR ROUTES AND DIMENSIONS OF SUPPLY PIPELINES.

SEE "EXHIBIT 3" FOR LIST OF LENGTHS OF EACH SIZE PIPE.

SEE "EXHIBIT 4.0" AND "EXHIBIT 4.1" FOR A BRIEF DESCRIPTION AND SUMMARY OF PROPOSED PUMP STATIONS.

5. **PROJECT SCHEDULE:** *(List month and year)*

Proposed date construction work will begin January, 1996

Proposed date construction work will be completed October, 2005

Proposed date water use will be completed October, 2005

6. a) *In the event any deficiencies are noted involving the application map enclosed herein, please return the map with instructions for correction to (check one):*

 Applicant CWRE Other (Identify in REMARKS section)

b) *In the event any deficiencies are noted involving the application, please return the application with instructions for correction to (check one):*

 Applicant CWRE Other (Identify in REMARKS section)

7. *Are all lands involved (including the proposed diversion site, place of use, and access for conveying the water) under your ownership? NO. If not, list in the REMARKS section below, or on an attached sheet, the names and mailing addresses of the legal owners of all property involved in the proposed development.*

Oregon Water Resources Department
Commerce Building
158 12th Street NE
Salem, Oregon 97310

April 10, 1996

RE: Hermiston Development Corp., Surface Water Application

RECEIVED

I have enclosed the following:

APR 12 1996


WATER RESOURCES DEPT.
SALEM, OREGON

1. Application for a Permit to Appropriate Surface Water,
2. Land Use Information forms,
3. Four copies of a map showing the location of the proposed places of use and points of diversion,
4. Current recorded deeds of subject lands,
5. Form M with attachments for each of the Cities of Echo, Stanfield and Pendleton,
6. Exhibits 1 - 12 as follows:
 - ✓ Exhibits 1 and 2 - Maps showing proposed routes of pipeline.
 - ✓ Exhibit 3 - Summary of pipe sizes and lengths from preliminary study.
 - ✓ Exhibits 4 and 4.1 - Description and summary of proposed pump stations.
 - Exhibit 5 - Listing of application acreage by 1/4 1/4.
 - Exhibit 6 - Summary list of owners and their total application acreage.
 - Exhibit 7 - List of names and addresses of owners of all lands involved.
 - Exhibit 8 - Explanation of how this application meets Chapter 33.
 - Exhibit 9 - Map showing the stretch of the Umatilla River to benefit from fish component.
 - Exhibit 10 - List of existing primary water rights under supplemental application.
 - Exhibit 11 - Environmental effects assessment.
 - Exhibit 12 - Tax Lot maps.
7. A check in the amount of \$200 for the examination fee.

Please call if you have any questions.

Sincerely,

Hermiston Development Corporation



BY: Tom Gilfeese, President

srl
enclosure

Oregon Water Resources Department

RECEIVED

Application No. S-810-70
Permit No.

Form M

APR 12 1996

This form is to be used in conjunction with applications for permits to use water for municipal purposes. WATER RESOURCES DEPT. SALEM, OREGON

Read instructions carefully. Answer all questions.
Type or print clearly in dark ink.

CITY OF STANFIELD

1. POPULATION:

- a. What is the present population to be served? 1620
- b. Do you serve population beyond your city limits? not at this time
- c. According to your estimates, what will the population be 25 years from now? (Please cite source) 6860. Estimate taken from comprehensive plan, page 28, para. 3 of the technical report update.

2. WATER NEEDS:

- a. What are your current water needs? 126 million gallons per year
- b. What will your water needs be 25 years from now? 504 million gallons per year
- c. List your current source(s) of water by water body, amount of use and water right permit (e.g., Crystal Creek, .01 cfs, Permit S-12345).
 - 1. Ground water, .22cfs, permit G-2474
 - 2. Ground water, .3 cfs, permit G-2477
 - 3. Ground water, 1.34cfs, permit G-1321
 - 4. Ground water, 2.2cfs, permit G-7623
- d. Explain how your existing water use permits and water rights will assist in meeting your water use needs (i.e., Have you identified any of your water use permits or water rights that cannot or will not be used to meet future needs?). Please explain.

See attached sheet!

3. CONSERVATION MEASURES: Please describe what you propose to do to prevent waste of water (e.g., metering, weekly measurements, etc.).

- 1. Develop consistant meter replacement program
- 2. Change rate structure from descending to level or ascending
- 3. Develop leak detection program

Please include a copy of your water facilities plan with your application.

Application No. S-81070
Permit No.
Oregon Water Resources Department

Form M

This form is to be used in conjunction with applications for permits to use water for municipal purposes

APR 2 1995
RECEIVED

Read instructions carefully. Answer all questions.
Type or print clearly in dark ink.

APR 12 1996

CITY OF PENDLETON

WATER RESOURCES DEPT.
SALEM, OREGON

1. POPULATION:

- a. What is the present population to be served? 15,400
- b. Do you serve population beyond your city limits? Yes
- c. According to your estimates, what will the population be 25 years from now? (Please cite source) Low = 19,260 Med = 21,110 High = 22,960
(Page II-1 Water System Master plan, 1995)

2. WATER NEEDS:

- a. What are your current water needs? 1.88 Billion Gallons/Year
(5,770 Acre-Foot)
- b. What will your water needs be 25 years from now? 2.25 Billion Gallons/Year
(6,890 Acre-Feet)
- c. List your current source(s) of water by water body, amount of use and water right permit (e.g., Crystal Creek, .01 cfs, Permit S-12345). See attachments from
Pages IV-I through IV-6 = WSMP, 1995
- d. Explain how your existing water use permits and water rights will assist in meeting your water use needs (i.e., Have you identified any of your water use permits or water rights that cannot or will not be used to meet future needs?). Please explain.
See attachment from Page IV-7 of WSMP.

3. CONSERVATION MEASURES: Please describe what you propose to do to prevent waste of water (e.g., metering, weekly measurements, etc.).

See attachment from Pages VI-13 through VI-18 of Water System
Master Plan.

Please include a copy of your water facilities plan with your application.

Oregon Water Resources Department **RECEIVED**

Application No. S-81070 Form M
Permit No.

APR 12 1996
WATER RESOURCES DEPT.
SALEM, OREGON

This form is to be used in conjunction with applications for permits to use water for municipal purposes.

Read instructions carefully. Answer all questions.
Type or print clearly in dark ink.

1. POPULATION:

- a. What is the present population to be served? 600
- b. Do you serve population beyond your city limits? no
- c. According to your estimates, what will the population be 25 years from now? (Please cite source) 2,000

2. WATER NEEDS:

- a. What are your current water needs? 1.5 cfs
- b. What will your water needs be 25 years from now? 5 cfs
- c. List your current source(s) of water by water body, amount of use and water right permit (e.g., Crystal Creek, .01 cfs, Permit S-12345).

Well # 4, B. 2	permit # U-168, G64, G8546
Well # 3	permit g-64
Well #2	Permit U 168, G8546
Well #5	Permit U-168, G8546, G-64

d. Explain how your existing water use permits and water rights will assist in meeting your water use needs (i.e., Have you identified any of your water use permits or water rights that cannot or will not be used to meet future needs?). Please explain.

Due to declining water table, we believe some of our capacity to produce water from deep basalt wells may be lost, if not all of it. These wells will be used as for potable water as long as they produce, but will not have the capacity to meet anticipated growth in population and industry. The proposed new source will fill the gap

3. CONSERVATION MEASURES: Please describe what you propose to do to prevent waste of water (e.g., metering, weekly measurements, etc.)

We currently have a metered system and do a monthly water loss analysis comparing metered use to water pumped to check for lost water. We would continue this policy. We also send out conservation materials in water bills each year to discourage customer waste. We will also continue to upgrade irrigation systems (owned by city) to eliminate waste and leakage

Please include a copy of your water facilities plan with your application.

FOR WATER RESOURCES DEPARTMENT USE ONLY

Dear Applicant:

I certify that I have examined the foregoing application, together with the accompanying information, and am returning it to you for:

In order to retain its tentative priority, this application must be returned with the requested corrections or additions on or before:

_____, 19____.

WITNESS my hand this _____ day of _____, 19____.

Water Resources Director

By: _____

This instrument was first received in the office of the Water Resources Director at _____,
Oregon, on the _____ day of _____, 19____, at _____ o'clock, ____ M.

APPLICATION NO: _____

PERMIT NO: _____

REMARKS:

SEE "EXHIBIT 5" FOR A LIST OF APPLICATION ACRES BY 1/4 1/4.

SEE "EXHIBIT 6" FOR A SUMMARY OF OWNERS & TOTAL APPLICATION ACRES.

SEE "EXHIBIT 7" FOR LIST OF OWNERS WITH THEIR ADDRESSES OF TAX LOTS ON OR THROUGH WHICH WATER MAY BE DIVERTED.

SEE "EXHIBIT 8" FOR EXPLANATION OF HOW THIS APPLICATION MAY GO FORWARD PURSUANT TO CHAPTER 33.

SEE "EXHIBIT 9" FOR PORTION OF UMATILLA RIVER PROPOSED TO BENEFIT FROM FISH COMPONENT WATER.

"EXHIBIT 10" LISTS, TO THE BEST OF OUR KNOWLEDGE, THE PRIMARY WATER RIGHTS 'UNDER' THE SUPPLEMENTAL WATER RIGHT APPLICATION.

SEE "EXHIBIT 11" FOR ENVIRONMENTAL EFFECTS.

SEE "EXHIBIT 12" FOR TAX LOT MAPS OF SUBJECT LANDS.
HDC WILL WITHDRAW ITS APPLICATION #71309 WHEN THIS APPLICATION IS ACCEPTED.

8. If you answered "NO" to question #7 above, do you have written authorization or an easement permitting access to the lands you do not own?

YES _____ NO X

I understand that if I do not own all property associated with this application, I may be required to submit a copy of my written authorization or easement for access before a permit can be issued.

I/We certify that the information I have provided in this application is an accurate representation of the proposed water use and is true and correct to the best of my knowledge:

Thomas F. Ellers _____ 4-10-1996
Signature PRESIDENT, HERMISTON DEVELOPMENT CORP. Date

Signature Date

RECEIVED

APR 12 1996

WATER RESOURCES DEPT.
SALEM, OREGON

Land Use Information Form: Permits, Hydroelectric Licenses, Water Uses In Addition to Classified Uses

RECEIVED

This information is needed to determine compatibility with local comprehensive plans as required by ORS 197.180. The Water Resources Department will use this and other information to evaluate the water use application. DO NOT FILL OUT THIS FORM IF water is to be diverted, conveyed, and/or used only on federal lands.

WATER RESOURCES DEPT.
SALEM, OREGON

Applicant's Name: Hermiston Development Corp., c/b IRZ Consulting
Address: 505 E. Main
City: Hermiston **State:** OR **Zip:** 97838 **Day Phone:** 541-567-0252

Please provide information as requested below for all tax lots on or through which water will be diverted or used. (Attach extra sheets as necessary.) Applicants for municipal use, or irrigation uses within irrigation districts, may substitute existing and proposed service area boundaries for the tax lot information requested below.

Tax Lot or Local I.D.#	Plan Designation/Zoning (e.g. Rural Residential/RR-5)	Check All That Apply		
		Water Diverted	Water Conveyed	Water Use
City of Pendleton	VARIOUS		X	X

Please list all counties and cities within which water is proposed to be diverted, conveyed, and/or used. Umatilla County

The following section must be completed by a planning official from each county and city listed unless your project will be located entirely within city limits. In this case, only the city planning agency must complete this form. Please request extra forms as needed.

For Local Government Use Only **Application No.** 5-81070

Permit No.

Local government planning officials are to complete the remainder of this form. If this form can not be completed while the applicant waits, please sign and detach the receipt as instructed below. Please mail the completed form directly to the Water Resources Department (3850 Portland Rd. NE, Salem, OR, 97310) within 60 days of the date of receipt as shown below. If the form is not completed within 60 days, the Department may take action to approve the water use.

a) Check the appropriate box below and provide requested information.

Land uses to be served by proposed water uses (including proposed construction) are allowed outright or are not regulated by your comprehensive plan. Cite applicable ordinance section(s): over. Go to section b) on reverse side.

Land uses to be served by proposed water uses (including proposed construction) involve discretionary land use approvals as listed in the table below. **Note:** Please attach documentation of applicable local land use approvals which have already been obtained. (Record of Action plus any accompanying findings is sufficient.)


Type of Land Use Approvals Needed (e.g.: plan amendments, rezones, conditional use permits, etc.)	Cite Most Significant, Applicable Plan Policies & Ordinance Section References	Please check the box that applies:		
		Already Obtained	Already Denied	Being Pursued Satisfactorily
<u>NONE</u>	<u>N/A</u>	<u>N/A</u>	<u>-</u>	<u>-</u>

(For Local Use Continued)

b) Please provide printed name and written signature.

Name: Jerry Odman
Title: Public Works Director

Date: 02/28/96
Phone: 541-276-1811

Signature: 

Local governments are invited to express special land use concerns or make recommendations to the Department regarding this proposed use of water below, or on a separate sheet. For additional information call Roberta Jortner or Rick Bastasch at 378-3671.

Additional Comments:

This application is for municipal use. Uses for the water are for general municipal including but not limited to, residential, irrigation, commercial, industrial, livestock, recreation, institutional, etc. These uses are existing, plus new uses as they develop. All new uses will comply with the City's Comprehensive Plan. This water provides for existing needs and future needs of the City of Pendleton.

No land use approvals required for this application

Mike Hyde
Planning Director
City of Pendleton
2-28-96
541-276-1811

Description of Water Use

Note to Applicant: This sheet will provide local planning staff with a basic description of your proposed water use. Please fill out this sheet before bringing the attached land use form to your local planning office. It will help local planning offices complete your land use information form quickly.

Note to Local Planning Officials: Please initial this sheet. Do not separate it from the land use information form. If needed, please make a separate copy for your records.

Applicant Name: Hermiston Development Corp., c/o IRZ Consulting
 Address: 505 E. Main
Hermiston, Oregon 97838
 Phone: 541-567-0252

RECEIVED
 APR 12 1996

WATER RESOURCES DEPT.
SALEM, OREGON

Please indicate what you will use the water for. Check all boxes that apply and fill in the blanks with key characteristics of the project

Irrigation (crop type, golf course, nursery or greenhouse): _____

Livestock (type of livestock, feedlot, slaughterhouse): _____

Residential (# units, single or multi-family, # lots if partition or subdivision): _____

Commercial (i.e., retail, office, restaurant, gas station, hotel, service, etc.): _____

Industrial (i.e., factory, pulp mill, research and development, processing, etc.): _____

Institutional (i.e., school, library, etc.): _____

Mining (aggregate, metal, open pit, placer, etc.): _____

Recreation (park, campsite, pond, etc.): _____

Fish and Wildlife (pond, hatchery, etc.): _____

Hydropower (dam, reservoir, power generating or transmitting facilities): _____

Other (Name and list key characteristics): Municipal

Indicate sources for the proposed water use below:	Indicate the estimated quantity of water the use will require.
<input checked="" type="checkbox"/> Surface Water Name sources: <u>Columbia River</u> _____ _____	<u>60</u> Cubic feet per second. _____ Gallons per minute. _____ Acre-Feet
<input type="checkbox"/> Reservoir or pond	
<input type="checkbox"/> Ground Water	

Land Use Information Form: Permits, Hydroelectric Licenses, Water Uses In Addition to Classified Uses

This information is needed to determine compatibility with local comprehensive plans as required by ORS 197.180. The Water Resources Department will use this and other information to evaluate the water use application. DO NOT FILL OUT THIS FORM IF water is to be diverted, conveyed, and/or used only on federal lands.

Applicant's Name: HERMISTON DEVELOPMENT CORP., c/o IRZ Consulting
Address: 505 E. Main
City: Hermiston **State:** OR **Zip:** 97838 **Day Phone:** 541-567-0252

Please provide information as requested below for all tax lots on or through which water will be diverted or used. (Attach extra sheets as necessary.) Applicants for municipal use, or irrigation uses within irrigation districts, may substitute existing and proposed service area boundaries for the tax lot information requested below.

Tax Lot or Local I.D.#	Plan Designation/Zoning (e.g. Rural Residential/RR-5)	Check All That Apply		
		Water Diverted	Water Conveyed	Water Use
City of Echo	Public, Rural Residential		X	X

Please list all counties and cities within which water is proposed to be diverted, conveyed, and/or used. Umatilla County

The following section must be completed by a planning official from each county and city listed unless your project will be located entirely within city limits. In this case, only the city planning agency must complete this form. Please request extra forms as needed.

For Local Government Use Only Application No. 5-81070

Local government planning officials are to complete the remainder of this form. If this form can not be completed while the applicant waits, please sign and detach the receipt as instructed below. Please mail the completed form directly to the Water Resources Department (3850 Portland Rd. NE, Salem, OR, 97310) within 60 days of the date of receipt as shown below. If the form is not completed within 60 days, the Department may take action to approve the water use.

a) Check the appropriate box below and provide requested information.

Land uses to be served by proposed water uses (including proposed construction) are allowed outright or are not regulated by your comprehensive plan. Cite applicable ordinance section(s): _____ Go to section b) on reverse side.

Land uses to be served by proposed water uses (including proposed construction) involve discretionary land use approvals as listed in the table below. **Note:** Please attach documentation of applicable local land use approvals which have already been obtained. (Record of Action plus any accompanying findings is sufficient.)

Type of Land Use Approvals Needed (e.g.: plan amendments, rezones, conditional use permits, etc.)	Cite Most Significant, Applicable Plan Policies & Ordinance Section References	Please check the box that applies:		
		Already Obtained	Already Denied	Being Pursued Satisfactorily
zoning permit	7-1-5 J; 9-4A			XX

(over)

Receipt for Request for Land Use Information

WRD Applicant Name: Hermiston Development Corp.

This receipt must be signed by a local government representative and returned to the applicant for inclusion in the WRD application IF the local government can not provide the above requested land use information while the applicant waits.

City or County: _____

Staff Contact: _____ Phone: _____

Signature: _____ Date of Information Request: _____

(For Local Use Continued)

b) Please provide printed name and written signature.


Name: Diane Berry

Date: 2-27-96

Title: City Admin-/Planning Dir.

Phone: 541-376-8411

Signature: _____



Local governments are invited to express special land use concerns or make recommendations to the Department regarding this proposed use of water below, or on a separate sheet. For additional information call Roberta Jortner or Rick Bastasch at 378-3671.

Additional Comments:

Our comprehensive plan adopted in 1979 by LCDC recognized over 15 years ago the need to develop new sources of water supply in light of continued growth in the region and declining ground water tables. Thus we support this project, and plan to participate in it.

Multiple horizontal lines for additional comments.

WATER RESOURCES DEPT.
SALEM, OREGON

APR 12 1996

RECEIVED

**Land Use Information Form: Permits, Hydroelectric Licenses, Water Use and ADDITION
Addition to Classified Uses**

This information is needed to determine compatibility with local comprehensive plans as required by ORS 197.180. The Water Resources Department will use this and other information to evaluate the water use application. **DO NOT FILL OUT THIS FORM IF water is to be diverted, conveyed, and/or used only on federal lands.**

Applicant's Name: Hermiston Development Corp., c/o IRZ Consulting
Address: 505 E Main
City: Hermiston **State:** OR **Zip:** 97838 **Day Phone:** 541-567-0252

Please provide information as requested below for all tax lots on or through which water will be diverted or used. (Attach extra sheets as necessary.) Applicants for municipal use, or irrigation uses within irrigation districts, may substitute existing and proposed service area boundaries for the tax lot information requested below.

Tax Lot or Local I.D.#	Plan Designation/Zoning (e.g. Rural Residential/RR-5)	Check All That Apply		
		Water Diverted	Water Conveyed	Water Use
City of Stanfield			X	X

Please list all counties and cities within which water is proposed to be diverted, conveyed, and/or used. Umatilla County

The following section must be completed by a planning official from each county and city listed unless your project will be located entirely within city limits. In this case, only the city planning agency must complete this form. Please request extra forms as needed.

For Local Government Use Only **Application No.** 5-81070

Local government planning officials are **Permit No.** order of this form. If this form can not be completed while the applicant waits, please sign and detach the receipt as instructed below. Please mail the completed form directly to the Water Resources Department (3850 Portland Rd. NE, Salem, OR, 97310) within 60 days of the date of receipt as shown below. If the form is not completed within 60 days, the Department may take action to approve the water use.

a) Check the appropriate box below and provide requested information.

Land uses to be served by proposed water uses (including proposed construction) are allowed outright or are not regulated by your comprehensive plan. Cite applicable ordinance section(s): _____ . Go to section b) on reverse side.

Land uses to be served by proposed water uses (including proposed construction) involve discretionary land use approvals as listed in the table below. **Note: Please attach documentation of applicable local land use approvals which have already been obtained. (Record of Action plus any accompanying findings is sufficient.)**

Type of Land Use Approvals Needed (e.g.: plan amendments, rezones, conditional use permits, etc.)	Cite Most Significant, Applicable Plan Policies & Ordinance Section References	Please check the box that applies:		
		Already Obtained	Already Denied	Being Pursued Satisfactorily

(over)

Receipt for Request for Land Use Information

WRD Applicant Name: _____

This receipt must be signed by a local government representative and returned to the applicant for inclusion in the WRD application IF the local government can not provide the above requested land use information while the applicant waits.

City or County: _____

Staff Contact: _____ Phone: _____

Signature: _____ Date of Information Request: _____

RECEIVED

APR 12 1996

WATER RESOURCES DEPT.
SALEM, OREGON

2

(For Local Use Continued)

b) Please provide printed name and written signature.

Name: GERALD C. CARLSON
Title: CITY ADMINISTRATOR

Date: 2/28/96
Phone: 541-448-8891

Signature: *Gerald Carlson*

Local governments are invited to express special land use concerns or make recommendations to the Department regarding this proposed use of water below, or on a separate sheet. For additional information call Roberta Jortner or Rick Bastasch at 378-3671.

Additional Comments:

Lined area for additional comments.

Land Use Information Form: Permits, Hydroelectric Licenses, Water Uses In Addition to Classified Uses

This information is needed to determine compatibility with local comprehensive plans as required by ORS 197.180. The Water Resources Department will use this and other information to evaluate the water use application. DO NOT FILL OUT THIS FORM IF water is to be diverted, conveyed, and/or used only on federal lands.

APR 12 1996

Applicant's Name: HERMISTON DEVELOPMENT CORP.
Address: c/o IRZ CONSULTING, 505 E. MAIN ST.
City: HERMISTON **State:** OR **Zip:** 97838 **Day Phone:** 503-567-0252

WATER RESOURCES DEPT.
SALEM, OREGON

Please provide information as requested below for all tax lots on or through which water will be diverted or used. (Attach extra sheets as necessary.) Applicants for municipal use, or irrigation uses within irrigation districts, may substitute existing and proposed service area boundaries for the tax lot information requested below.

Tax Lot or Local I.D.#	Plan Designation/Zoning (e.g. Rural Residential/RR-5)	Check All That Apply		
		Water Diverted	Water Conveyed	Water Use
SEE ATTACHMENT	See zones listed on attachment		X	X

Please list all counties and cities within which water is proposed to be diverted, conveyed, and/or used. UMATILLA COUNTY

The following section must be completed by a planning official from each county and city listed unless your project will be located entirely within city limits. In this case, only the city planning agency must complete this form. Please request extra forms as needed.

Application No. 5-81070
Permit No.

For Local Government Use Only

Local government planning officials are to complete the remainder of this form. If this form can not be completed while the applicant waits, please sign and detach the receipt as instructed below. Please mail the completed form directly to the Water Resources Department (3850 Portland Rd. NE, Salem, OR, 97310) within 60 days of the date of receipt as shown below. If the form is not completed within 60 days, the Department may take action to approve the water use.

a) Check the appropriate box below and provide requested information.

Land uses to be served by proposed water uses (including proposed construction) are allowed outright or are not regulated by your comprehensive plan. Cite applicable ordinance section(s): 3.051.1, 3.011.1. Go to section b) on reverse side.

Land uses to be served by proposed water uses (including proposed construction) involve discretionary land use approvals as listed in the table below. **Note:** Please attach documentation of applicable local land use approvals which have already been obtained. (Record of Action plus any accompanying findings is sufficient.)

Type of Land Use Approvals Needed (e.g.: plan amendments, rezones, conditional use permits, etc.)	Cite Most Significant, Applicable Plan Policies & Ordinance Section References	Please check the box that applies:		
		Already Obtained	Already Denied	Being Pursued Satisfactorily

(over)

Receipt for Request for Land Use Information

WRD Applicant Name: _____

This receipt must be signed by a local government representative and returned to the applicant for inclusion in the WRD application IF the local government can not provide the above requested land use information while the applicant waits.

City or County: _____

Staff Contact: _____ Phone: _____

Signature: _____ Date of Information Request: _____

(For Local Use Continued)

b) Please provide printed name and written signature.

Name: Bob Perry
Title: Senior Planner

Date: 8-18-95
Phone: 278-6257

Signature: Bob Perry

Local governments are invited to express special land use concerns or make recommendations to the Department regarding this proposed use of water below, or on a separate sheet. For additional information call Roberta Jortner or Rick Bastasch at 378-3671.

Additional Comments:

Properties 4N29D, TL's 207, 3302 are parcels that have not received county land division approvals

Property Located at: 4N29C, Tax Lot 1405 is inside the city limits of Stanfield. The County does not have jurisdiction or authority for properties inside city limits

Property 4N29C, Tax Lot 300 is not owned by Steve Mills according to current county assessment records.

There is no record of tax lot 300 on map 4N29C supposedly owned by Steve Mills.

Planning Official Initials: _____

Description of Water Use

Note to Applicant: This sheet will provide local planning staff with a basic description of your proposed water use. Please fill out this sheet before bringing the attached land use form to your local planning office. It will help local planning offices complete your land use information form quickly.

Note to Local Planning Officials: Please initial this sheet. Do not separate it from the land use information form. If needed, please make a separate copy for your records.

Applicant Name: HERMISTON DEVELOPMENT CORP., c/o IRZ Consulting
 Address: 505 E. Main
Hermiston, Oregon 97838
 Phone: 541-567-0252

RECEIVED
 APR 12 1996
 WATER RESOURCES DEPT.
 SALEM, OREGON

Please indicate what you will use the water for. Check all boxes that apply and fill in the blanks with key characteristics of the project

Irrigation (crop type, golf course, nursery or greenhouse): _____

Livestock (type of livestock, feedlot, slaughterhouse): _____

Residential (# units, single or multi-family, # lots if partition or subdivision): _____

Commercial (i.e., retail, office, restaurant, gas station, hotel, service, etc.): _____

Industrial (i.e., factory, pulp mill, research and development, processing, etc.): _____

Institutional (i.e., school, library, etc.): _____

Mining (aggregate, metal, open pit, placer, etc.): _____

Recreation (park, campsite, pond, etc.): _____

Fish and Wildlife (pond, hatchery, etc.): _____

Hydropower (dam, reservoir, power generating or transmitting facilities): _____

Other (Name and list key characteristics): Municipal

Indicate sources for the proposed water use below:	Indicate the estimated quantity of water the use will require.
<input checked="" type="checkbox"/> Surface Water Name sources: <u>Columbia River</u> _____ _____	<u>4.5</u> Cubic feet per second. _____ Gallons per minute. _____ Acre-Feet
<input type="checkbox"/> Reservoir or pond	
<input type="checkbox"/> Ground Water	

RECEIVED

APR 12 1996

STAGE GULCH
WATER RIGHT APPLICATION

WATER RESOURCES DEPT.
SALEM, OREGON

TAX LOT LIST:

- 1. H.T. BURNS *4N29A EFW EFW-40*
4N 29 #'s 600 & 1502.
- 2. HALE BROS. *all EFW EFW EFW EFW EFW EFW EFW EFW EFW*
2N 27 #'s 400, 401, 402, 404, 1400, 1401, 403, 100 & 600.
- 3. HALE BROS(B/D/R) *EFW*
3N 29 #'s 302, 305, 100, 104, 105, 200, 201, 202, 3404, *all EFW*
300, 304, 103, 3600, 3603, 3800, 3900, 4100, 4200, 3201
& 3300
3N 29 16 #201 *FI (UGA)*
3N 29 15C #100. *FI (UGA)*
3N 30 #'s 706, 703 & 702. *EFW*
- 4. STEVE MILLS *EFW ?*
4N 29C #'s *300* & 400. *400 not listed on 4N 29C*
3N 29 04 # 1700. *EFW* *300 not owned by Steve Mills*
3N 29 #3402. *EFW*
- 5. PIERCY
3N 30 #400. EFW
** ~~4N 29C #1405 - CITY STANFIELD~~*
4N 30 #3100. *EFW*
- 6. WINDBLOWN *EFW-40 EFW*
4N 29A #'s 5500 & 5600.
4N 29C #'s 600, 500 & 100. - *all EFW*
4N 29B #8400. *EFW*
4N 29D #'s 3000, 3090 & 3080.
EFW EFW-40 EFW-40
- 7. J. BROGIOTTI 3N 30 #'s 3000, 5000 & 4900. *all EFW*
- 8. DITCHEN *EFW EFW EFW EFW-40 ? EFW*
** 4N 29D #'s 201, 202 100, 2700, 207 & 4800.*
** 4N 29 #'s 3302 & 200. EFW* *PARTITION VIOLATIONS*
- 9. CROW 3N 30 #'s 600, 602 & 802. *EFW*
- 10. LORENZEN(R) 3N 30 #500. *EFW*
4N 30 #3200 *EFW*
- 11. LORENZEN(K) 4N 30 #2800. *EFW*
- 12. D. REESE 3N 30 #801. *EFW*
- 13. L. REESE 3N 30 #'s 202, 601 & 800. *EFW*

14. HAWMAN 5N 30 #'s 1102, 106, 1201 & 903. ^{all} EFLU
15. MAUTZ 5N 30 #100. EFLU
16. COPPINGER 3N 29 #'s 8300, 3700, 8600 & 8700. all EFLU
3N 30 #'s 2600, 2601, 2900, 3100 & 3300. all EFLU
17. LEHMAN 3N 29 #3405. EFLU
4N 29 #1403. EFLU
18. KOESTER 4N 29B #'s 8900 & 8901. both EFLU-40

RECEIVED

APR 12 1996

WATER RESOURCES DEPT.
SALEM, OREGON

Description of Water Use

Note to Applicant: This sheet will provide local planning staff with a basic description of your proposed water use. Please fill out this sheet before bringing the attached land use form to your local planning office. It will help local planning offices complete your land use information form quickly.

Note to Local Planning Officials: Please initial this sheet. Do not separate it from the land use information form. If needed, please make a separate copy for your records.

RECEIVED
APR 12 1996
WATER RESOURCES DEPT.
SALEM, OREGON

Applicant Name: HERMISTON DEVELOPMENT CORP.
 Address: c/o IRZ CONSULTING, 505 E Main St.
Hermiston, Oregon 97838
 Phone: 503-567-0252

Please indicate what you will use the water for. Check all boxes that apply and fill in the blanks with key characteristics of the project

- Irrigation (crop type, golf course, nursery or greenhouse): POTATOES, CANOLA
- Livestock (type of livestock, feedlot, slaughterhouse): _____
- Residential (# units, single or multi-family, # lots if partition or subdivision): _____
- Commercial (i.e., retail, office, restaurant, gas station, hotel, service, etc.): _____
- Industrial (i.e., factory, pulp mill, research and development, processing, etc.): _____
- Institutional (i.e., school, library, etc.): _____
- Mining (aggregate, metal, open pit, placer, etc.): _____
- Recreation (park, campsite, pond, etc.): _____
- Fish and Wildlife (pond, hatchery, etc.) FISH ENHANCEMENT
- Hydropower (dam, reservoir, power generating or transmitting facilities): _____
- Other (Name and list key characteristics): _____

Indicate sources for the proposed water use below:	Indicate the estimated quantity of water the use will require.
<input checked="" type="checkbox"/> Surface Water Name sources: <u>COLUMBIA RIVER</u> _____ _____	<u>285</u> Cubic feet per second. _____ Gallons per minute. _____ Acre-Feet
<input type="checkbox"/> Reservoir or pond	
<input type="checkbox"/> Ground Water	

Land Use Information Form: Permits, Hydroelectric Licenses, Water Uses in Addition to Classified Uses

This information is needed to determine compatibility with local comprehensive plans as required by ORS 197.180. The Water Resources Department will use this information to evaluate the water use application. **DO NOT FILL OUT THIS FORM IF water is to be diverted, conveyed, and/or used only on federal lands.**

APR 1 2 1996

Applicant's Name: HERMISTON DEVELOPMENT CORP.
 Address: c/o IRZ CONSULTING, 505 E. MAIN WATER RESOURCES DEPT.
 City: HERMISTON State: OR Zip: 97838 Day Phone: 541/567-0252 SALEM, OREGON

Please provide information as requested below for all tax lots on or through which water will be diverted or used. (Attach extra sheets as necessary.) Applicants for municipal use, or irrigation uses within irrigation districts, may substitute existing and proposed service area boundaries for the tax lot information requested below.

Tax Lot or Local I.D.#(TL)	Plan Designation/Zoning (e.g. Rural Residential/RR-5)	Check All That Apply		
		Water Diverted	Water Conveyed	Water Use
4N 30 (401)	EFU (Exclusive Farm Use)		X	X

Please list all counties and cities within which water is proposed to be diverted, conveyed, and/or used. UMATILLA

The following section must be completed by a planning official from each county and city listed unless your project will be located entirely within city limits. In this case, only the city planning agency must complete this form. Please request extra forms as needed.

For Local Government Use Only **Application No. S-81070**

Permit No.

Local government planning officials are to complete the remainder of this form. If this form can not be completed while the applicant waits, please sign and detach the receipt as instructed below. Please mail the completed form directly to the Water Resources Department (3850 Portland Rd. NE, Salem, OR, 97310) within 60 days of the date of receipt as shown below. If the form is not completed within 60 days, the Department may take action to approve the water use.

a) Check the appropriate box below and provide requested information.

Land uses to be served by proposed water uses (including proposed construction) are allowed outright or are not regulated by your comprehensive plan. Cite applicable ordinance section(s): 3.011. Go to section b) on reverse side.

Land uses to be served by proposed water uses (including proposed construction) involve discretionary land use approvals as listed in the table below. **Note:** Please attach documentation of applicable local land use approvals which have already been obtained. (Record of Action plus any accompanying findings is sufficient.)

Type of Land Use Approvals Needed (e.g.: plan amendments, rezones, conditional use permits, etc.)	Cite Most Significant, Applicable Plan Policies & Ordinance Section References	Please check the box that applies:		
		Already Obtained	Already Denied	Being Pursued Satisfactorily

(over)

Receipt for Request for Land Use Information

WRD Applicant Name: _____

This receipt must be signed by a local government representative and returned to the applicant for inclusion in the WRD application IF the local government can not provide the above requested land use information while the applicant waits.

City or County: _____

Staff Contact: _____ Phone: _____

Signature: _____ Date of Information Request: _____

(For Local Use Continued)

b) Please provide printed name and written signature.

Name: Patty Perry
Title: Zoning Aide

Date: 11-30-95
Phone: 541-278-6252

Signature: Patty Perry

Local governments are invited to express special land use concerns or make recommendations to the Department regarding this proposed use of water below, or on a separate sheet. For additional information call Roberta Jortner or Rick Bastasch at 378-3671.

Additional Comments:

Lined area for additional comments.

Land Use Information Form: Permits, Hydroelectric Licenses, Water Uses In Addition to Classified Uses

This information is needed to determine compatibility with local comprehensive plans as required by ORS 197.180. The Water Resources Department will use this and other information to evaluate the water use application. **DO NOT FILL OUT THIS FORM IF water is to be diverted, conveyed, and/or used only on federal lands.**

RECEIVED
APR 12 1996

Applicant's Name: HERMISTON DEVELOPMENT CORP. WATER RESOURCES DEPT.
Address: c/o IRZ CONSULTING, 505 E. MAIN ST. SALEM, OREGON
City: HERMISTON State: OR Zip: 97838 Day Phone: 503-567-0252

Please provide information as requested below for all tax lots on or through which water will be diverted or used. (Attach extra sheets as necessary.) Applicants for municipal use, or irrigation uses within irrigation districts, may substitute existing and proposed service area boundaries for the tax lot information requested below.

Tax Lot or Local I.D.#	Plan Designation/Zoning (e.g. Rural Residential/RR-5)	Check All That Apply		
		Water Diverted	Water Conveyed	Water Use
4N 29C 1405			X	X

Please list all counties and cities within which water is proposed to be diverted, conveyed, and/or used. UMATILLA COUNTY, STANFIELD (ABOVE)

The following section must be completed by a planning official from each county and city listed unless your project will be located entirely within city limits. In this case, only the city planning agency must complete this form. Please request extra forms as needed.

For Local Government Use Only

Application No. S-81070
Permit No.

Local government planning officials are to complete the remainder of this form. If this form can not be completed while the applicant waits, please sign and detach the receipt as instructed below. Please mail the completed form directly to the Water Resources Department (3850 Portland Rd. NE, Salem, OR, 97310) within 60 days of the date of receipt as shown below. If the form is not completed within 60 days, the Department may take action to approve the water use.

a) Check the appropriate box below and provide requested information.

Land uses to be served by proposed water uses (including proposed construction) are allowed outright or are not regulated by your comprehensive plan. Cite applicable ordinance section(s): Ord. 274-84 sec. 3.21. Go to section b) on reverse side.

Land uses to be served by proposed water uses (including proposed construction) involve discretionary land use approvals as listed in the table below. **Note:** Please attach documentation of applicable local land use approvals which have already been obtained. (Record of Action plus any accompanying findings is sufficient.)

Type of Land Use Approvals Needed (e.g.: plan amendments, rezones, conditional use permits, etc.)	Cite Most Significant, Applicable Plan Policies & Ordinance Section References	Please check the box that applies:		
		Already Obtained	Already Denied	Being Pursued Satisfactorily

(over)

Receipt for Request for Land Use Information

WRD Applicant Name: _____

This receipt must be signed by a local government representative and returned to the applicant for inclusion in the WRD application IF the local government can not provide the above requested land use information while the applicant waits.

City or County: _____

Staff Contact: _____ Phone: _____

Signature: _____ Date of Information Request: _____

Land Use Information Form: Permits, Hydroelectric Licenses, Water Uses in Addition to Classified Uses

This information is needed to determine compatibility with local comprehensive plans as required by ORS 197.180. The Water Resources Department will use this and other information to evaluate the water use application. **DO NOT FILL OUT THIS FORM IF water is to be diverted, conveyed, and/or used only on federal lands.**

RECEIVED
SEP 20 '95

Applicant's Name: HERMISTON DEVELOPMENT CORP.
 Address: c/o IRZ CONSULTING, 505 E. MAIN ST.
 City: HERMISTON State: OR Zip: 97838 Day Phone: 503-567-0252

UMATILLA COUNTY
PLANNING COMMISSION

Please provide information as requested below for all tax lots on or through which water will be diverted or used. (Attach extra sheets as necessary.) Applicants for municipal use, or irrigation uses within irrigation districts, may substitute existing and proposed service area boundaries for the tax lot information requested below.

Tax Lot or Local I.D.#	Plan Designation/Zoning (e.g. Rural Residential/RR-5)	Check All That Apply		
		Water Diverted	Water Conveyed	Water Use
5N 30 1500,	EFU (Exclusive Farm Use)		X	X
1200, 1303,	All Tax Lots Listed		X	X
1304, 1390,			X	X
1302.			X	X

Please list all counties and cities within which water is proposed to be diverted, conveyed, and/or used. UMATILLA COUNTY

The following section must be completed by a planning official from each county and city unless your project will be located entirely within city limits. In this case, only the city planning agency must complete this form. Please request extra forms as needed.

For Local Government Use Only

Application No. 5-81070
Permit No.

APR 12 1996

WATER RESOURCES DEPT.
SALEM, OREGON

Local government planning officials are to complete the remainder of this form. If this form can not be completed while the applicant waits, please sign and detach the receipt as instructed below. Please mail the completed form directly to the Water Resources Department (3850 Portland Rd. NE, Salem, OR, 97310) within 60 days of the date of receipt as shown below. If the form is not completed within 60 days, the Department may take action to approve the water use.

a) Check the appropriate box below and provide requested information.

Land uses to be served by proposed water uses (including proposed construction) are allowed outright or are not regulated by your comprehensive plan. Cite applicable ordinance section(s): 3.011. Go to section b) on reverse side.

Land uses to be served by proposed water uses (including proposed construction) involve discretionary land use approvals as listed in the table below. **Note:** Please attach documentation of applicable local land use approvals which have already been obtained. (Record of Action plus any accompanying findings is sufficient.)

Type of Land Use Approvals Needed (e.g.: plan amendments, rezones, conditional use permits, etc.)	Cite Most Significant, Applicable Plan Policies & Ordinance Section References	Please check the box that applies:		
		Already Obtained	Already Denied	Being Pursued Satisfactorily

(over)

Receipt for Request for Land Use Information

WRD Applicant Name: _____

This receipt must be signed by a local government representative and returned to the applicant for inclusion in the WRD application IF the local government can not provide the above requested land use information while the applicant waits.

City or County: _____

Staff Contact: _____ Phone: _____

Signature: _____ Date of Information Request: _____

(For Local Use Continued)

b) Please provide printed name and written signature.

Name: PATTY Perry

Title: Zoning Aide

Date: 9-20-95

Phone: 503-278-6252

Signature: Patty Perry

Local governments are invited to express special land use concerns or make recommendations to the Department regarding this proposed use of water below, or on a separate sheet. For additional information call Roberta Jortner or Rick Bastasch at 378-3671.

Additional Comments:

Lined area for additional comments.

Description of Water Use

Note to Applicant: This sheet will provide local planning staff with a basic description of your proposed water use. Please fill out this sheet before bringing the attached land use form to your local planning office. It will help local planning offices complete your land use information form quickly.

Note to Local Planning Officials: Please initial this sheet. Do not separate it from the land use information form. If needed, please make a separate copy for your records.

Applicant Name: HERMISTON DEVELOPMENT CORP.
 Address: c/o IRZ CONSULTING
505 E. MAIN
HERMISTON, OREGON 97838
 Phone: 541/567-0252

Please indicate what you will use the water for. Check all boxes that apply and fill in the blanks with key characteristics of the project

- Irrigation (crop type, golf course, nursery or greenhouse): ROW CROPS, ALFALFA
- Livestock (type of livestock, feedlot, slaughterhouse): _____
- Residential (# units, single or multi-family, # lots if partition or subdivision): _____
- Commercial (i.e., retail, office, restaurant, gas station, hotel, service, etc.): _____
- Industrial (i.e., factory, pulp mill, research and development, processing, etc.): _____
- Institutional (i.e., school, library, etc.): _____
- Mining (aggregate, metal, open pit, placer, etc.): _____
- Recreation (park, campsite, pond, etc.): _____
- Fish and Wildlife (pond, hatchery, etc.): _____
- Hydropower (dam, reservoir, power generating or transmitting facilities): _____
- Other (Name and list key characteristics): _____

RECEIVED

APR 12 1996

WATER RESOURCES DEPT.
SALEM, OREGON

Indicate sources for the proposed water use below:	Indicate the estimated quantity of water the use will require.
<input checked="" type="checkbox"/> Surface Water Name sources: <u>COLUMBIA RIVER</u> _____ _____	<u>15</u> Cubic feet per second. _____ Gallons per minute. _____ Acre-Feet
<input type="checkbox"/> Reservoir or pond	
<input type="checkbox"/> Ground Water	

Description of Water Use

Note to Applicant: This sheet will provide local planning staff with a basic description of your proposed water use. Please fill out this sheet before bringing the attached land use form to your local planning office. It will help local planning offices complete your land use information form quickly.

Note to Local Planning Officials: Please initial this sheet. Do not separate it from the land use information form. If needed, please make a separate copy for your records.

RECEIVED

Applicant Name: HERMISTON DEVELOPMENT CORP.
 Address: c/o IRZ CONSULTING
505 E. MAIN ST.
HERMISTON, OREGON 97838
 Phone: 503-567-0252

APR 12 1996

WATER RESOURCES DEPT.
SALEM, OREGON

Please indicate what you will use the water for. Check all boxes that apply and fill in the blanks with key characteristics of the project

- Irrigation (crop type, golf course, nursery or greenhouse): POTATOES, CANOLA, PEAS, CARROTS, ETC.
- Livestock (type of livestock, feedlot, slaughterhouse): _____
- Residential (# units, single or multi-family, # lots if partition or subdivision): _____
- Commercial (i.e., retail, office, restaurant, gas station, hotel, service, etc.): _____
- Industrial (i.e., factory, pulp mill, research and development, processing, etc.): _____
- Institutional (i.e., school, library, etc.): _____
- Mining (aggregate, metal, open pit, placer, etc.): _____
- Recreation (park, campsite, pond, etc.): _____
- Fish and Wildlife (pond, hatchery, etc.): _____
- Hydropower (dam, reservoir, power generating or transmitting facilities): _____
- Other (Name and list key characteristics): _____

Indicate sources for the proposed water use below:	Indicate the estimated quantity of water the use will require.
<input checked="" type="checkbox"/> Surface Water Name sources: <u>COLUMBIA RIVER</u> _____ _____	<u>285</u> * Cubic feet per second. _____ Gallons per minute. _____ Acre-Feet * USE OF TOTAL APPLICATION. INCLUDING UMATILLA CO PORTION.
<input type="checkbox"/> Reservoir or pond	
<input type="checkbox"/> Ground Water	

KAP

Description of Water Use

Note to Applicant: This sheet will provide local planning staff with a basic description of your proposed water use. Please fill out this sheet before bringing the attached land use form to your local planning office. It will help local planning offices complete your land use information form quickly.

Note to Local Planning Officials: Please initial this sheet. Do not separate it from the land use information form. If needed, please make a separate copy for your records.

Applicant Name: HERMISTON DEVELOPMENT CORP.
 Address: c/o IRZ CONSULTING, 505 E. MAIN ST.
HERMISTON, OREGON 97838
 Phone: 503-567-0252

Please indicate what you will use the water for. Check all boxes that apply and fill in the blanks with key characteristics of the project

- Irrigation (crop type, golf course, nursery or greenhouse): POTATOES, CANOLA, PEAS, ALFALFA, PASTURE ETC.
- Livestock (type of livestock, feedlot, slaughterhouse): _____
- Residential (# units, single or multi-family, # lots if partition or subdivision): _____
- Commercial (i.e., retail, office, restaurant, gas station, hotel, service, etc.): _____
- Industrial (i.e., factory, pulp mill, research and development, processing, etc.): _____
- Institutional (i.e., school, library, etc.): _____
- Mining (aggregate, metal, open pit, placer, etc.): _____
- Recreation (park, campsite, pond, etc.): _____
- Fish and Wildlife (pond, hatchery, etc.): _____
- Hydropower (dam, reservoir, power generating or transmitting facilities): _____
- Other (Name and list key characteristics): _____

RECEIVED

APR 12 1996

WATER RESOURCES DEPT.
SALEM, OREGON

Indicate sources for the proposed water use below:	Indicate the estimated quantity of water the use will require.
<input checked="" type="checkbox"/> Surface Water Name sources: <u>COLUMBIA RIVER</u> _____ _____ <input type="checkbox"/> Reservoir or pond <input type="checkbox"/> Ground Water	<u>8.3</u> Cubic feet per second. _____ Gallons per minute. _____ Acre-Feet