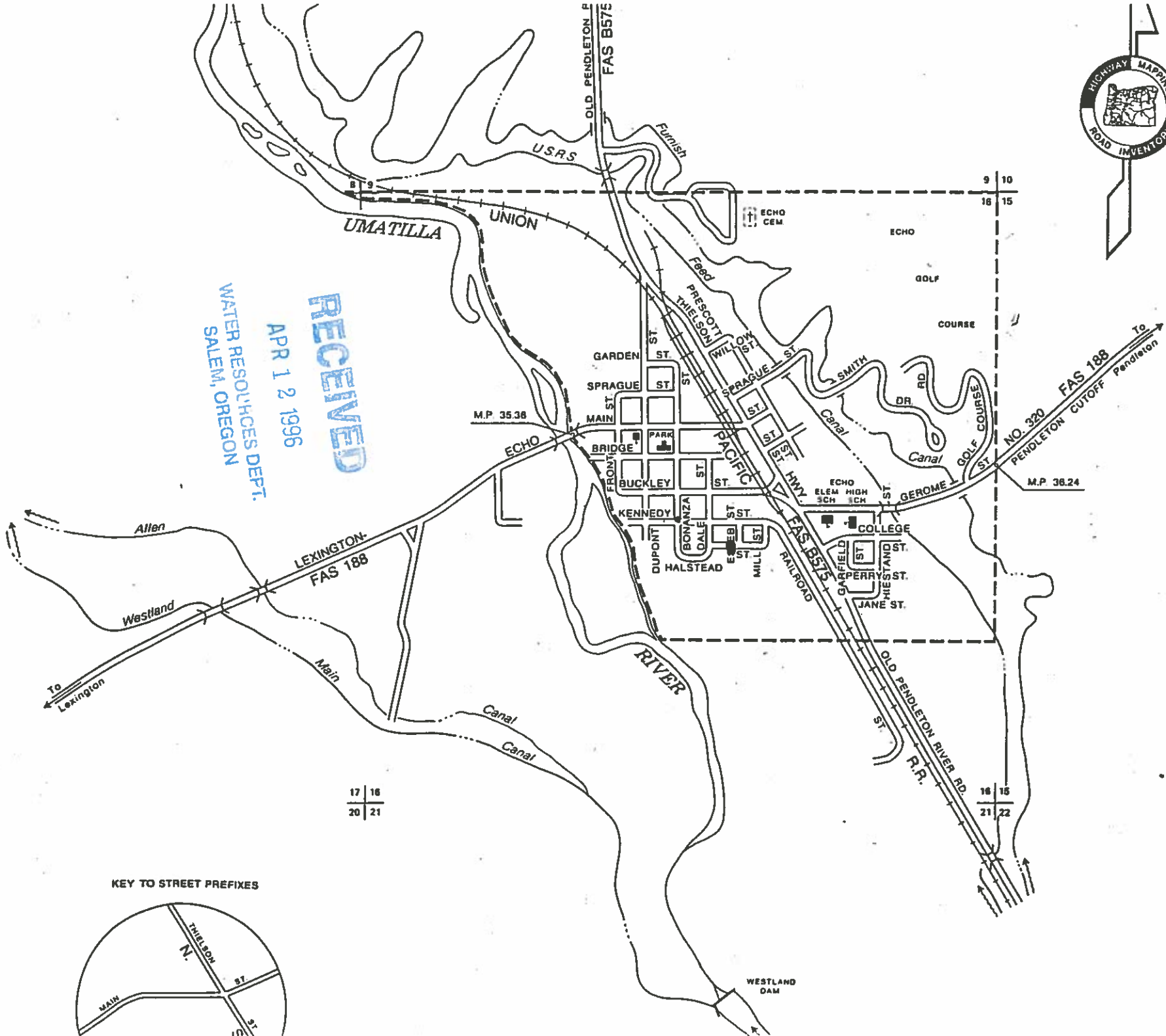
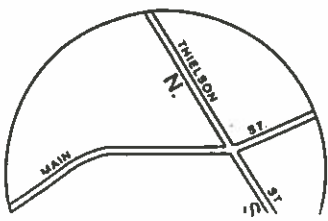




RECEIVED  
APR 12 1996  
WATER RESOURCES DEPT.  
SALEM, OREGON



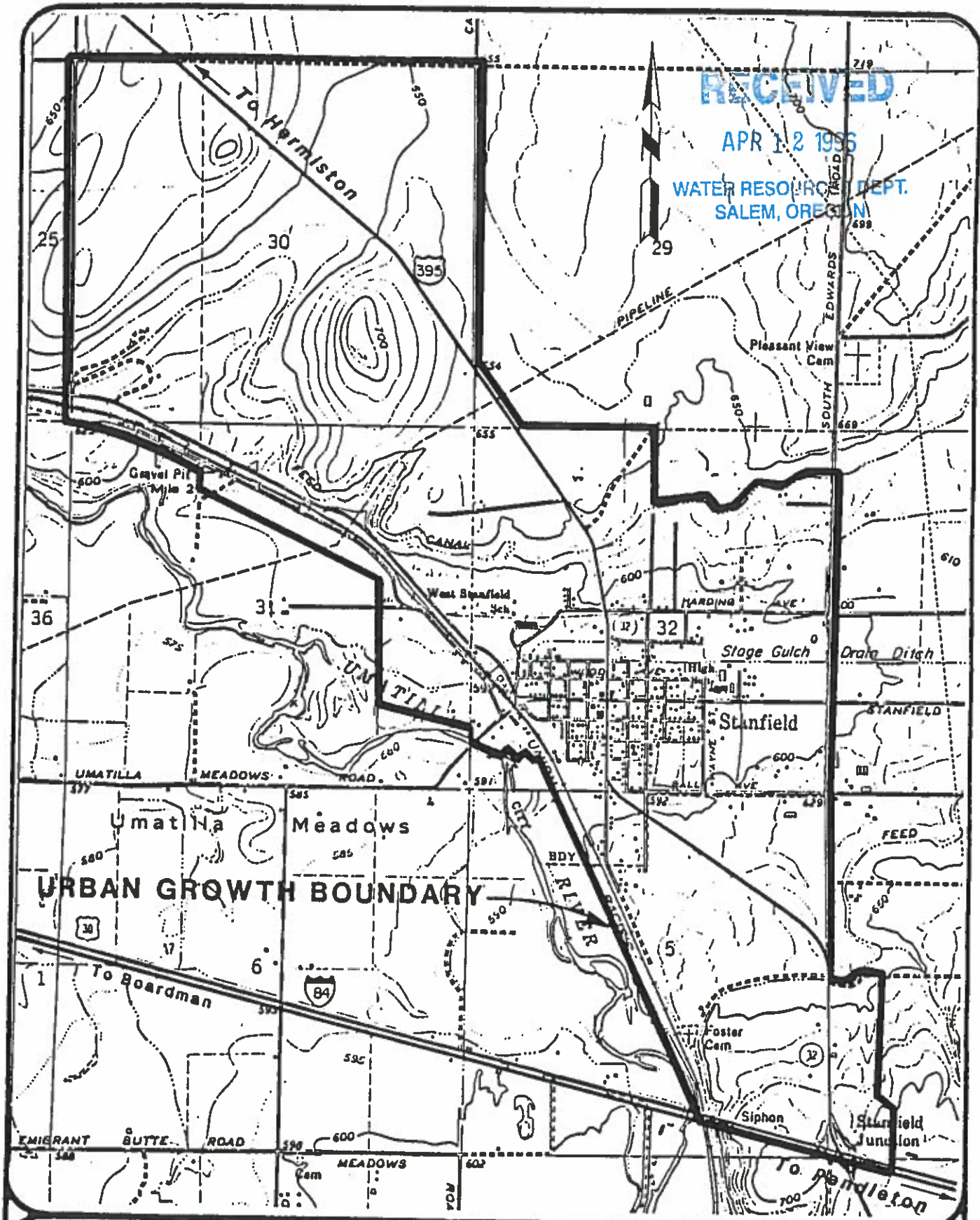
KEY TO STREET PREFIXES



17 | 16  
20 | 21

18 | 15  
21 | 22

5-81070

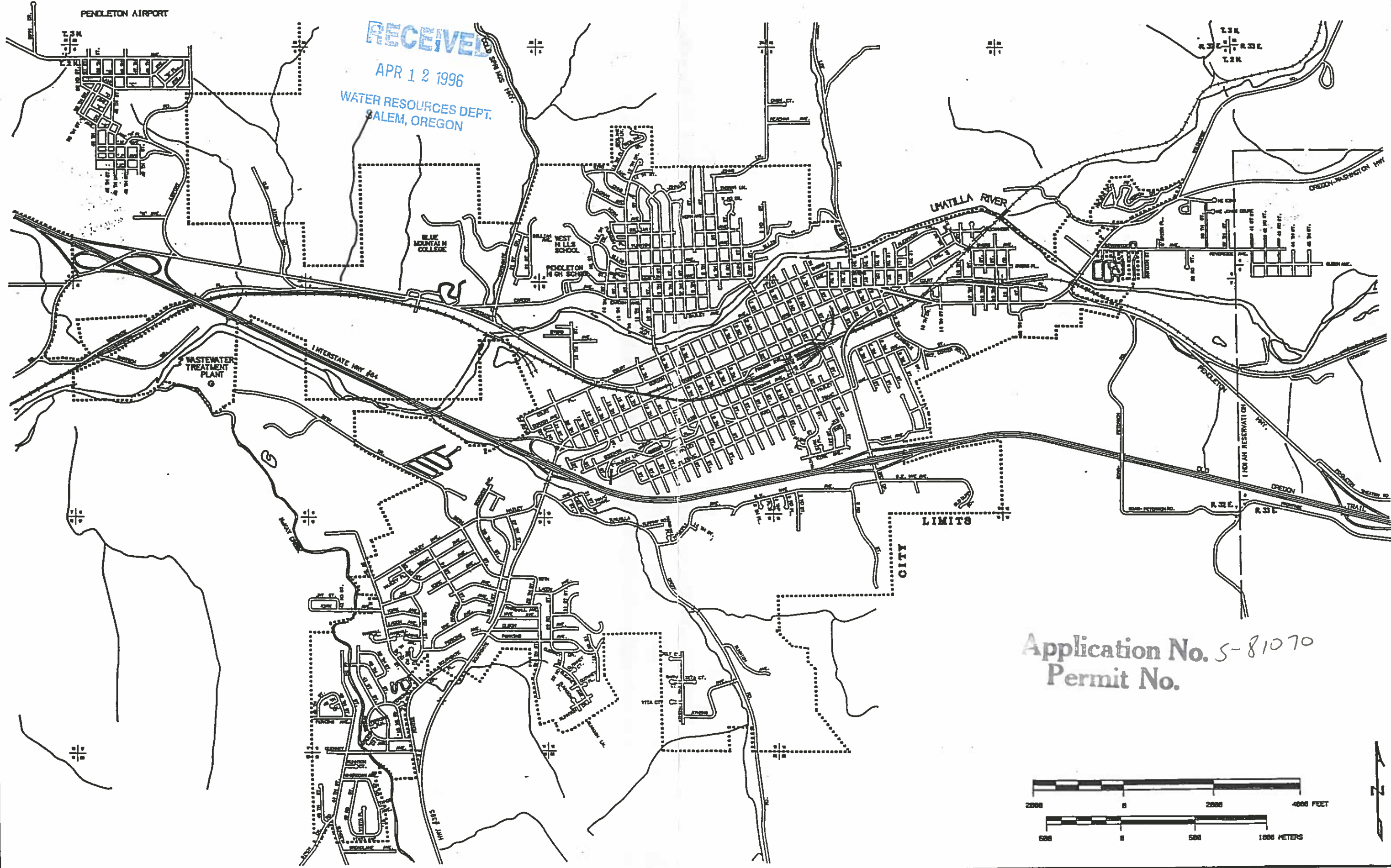


**Anderson**  
 Perry  
 & Associates, Inc.

CITY OF  
 STANFIELD, OREGON  
 WATER SYSTEM STUDY  
 STUDY AREA  
 URBAN GROWTH BOUNDARY MAP

FIGURE  
 1-2

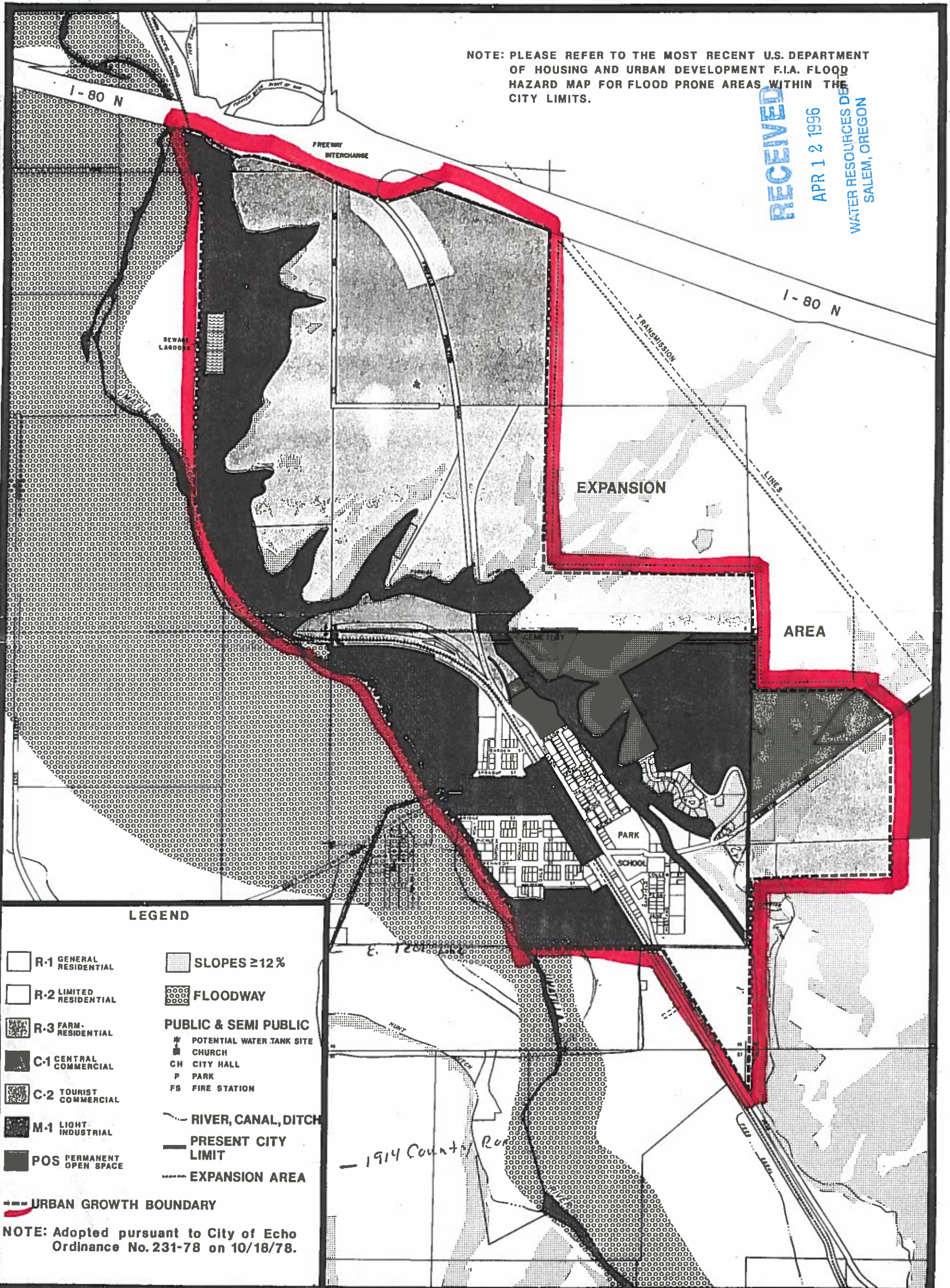
# CITY OF PENDLETON, OREGON



Application No. 5-81070  
 Permit No.

NOTE: PLEASE REFER TO THE MOST RECENT U.S. DEPARTMENT OF HOUSING AND URBAN DEVELOPMENT F.I.A. FLOOD HAZARD MAP FOR FLOOD PRONE AREAS WITHIN THE CITY LIMITS.

RECEIVED  
 APR 12 1996  
 WATER RESOURCES DEPARTMENT  
 SALEM, OREGON



LEGEND

- R-1 GENERAL RESIDENTIAL
- R-2 LIMITED RESIDENTIAL
- R-3 FARM-RESIDENTIAL
- C-1 CENTRAL COMMERCIAL
- C-2 TOURIST COMMERCIAL
- M-1 LIGHT INDUSTRIAL
- POS PERMANENT OPEN SPACE
- URBAN GROWTH BOUNDARY
- SLOPES ≥ 12%
- FLOODWAY
- PUBLIC & SEMI PUBLIC**
- POTENTIAL WATER TANK SITE
- CHURCH
- CH CITY HALL
- P PARK
- FB FIRE STATION
- RIVER, CANAL, DITCH
- PRESENT CITY LIMIT
- EXPANSION AREA

NOTE: Adopted pursuant to City of Echo Ordinance No. 231-78 on 10/18/78.

**ZONING MAP**  
 CITY OF ECHO, OREGON

