

MORRIS
DLC 70

L3

L4

L3

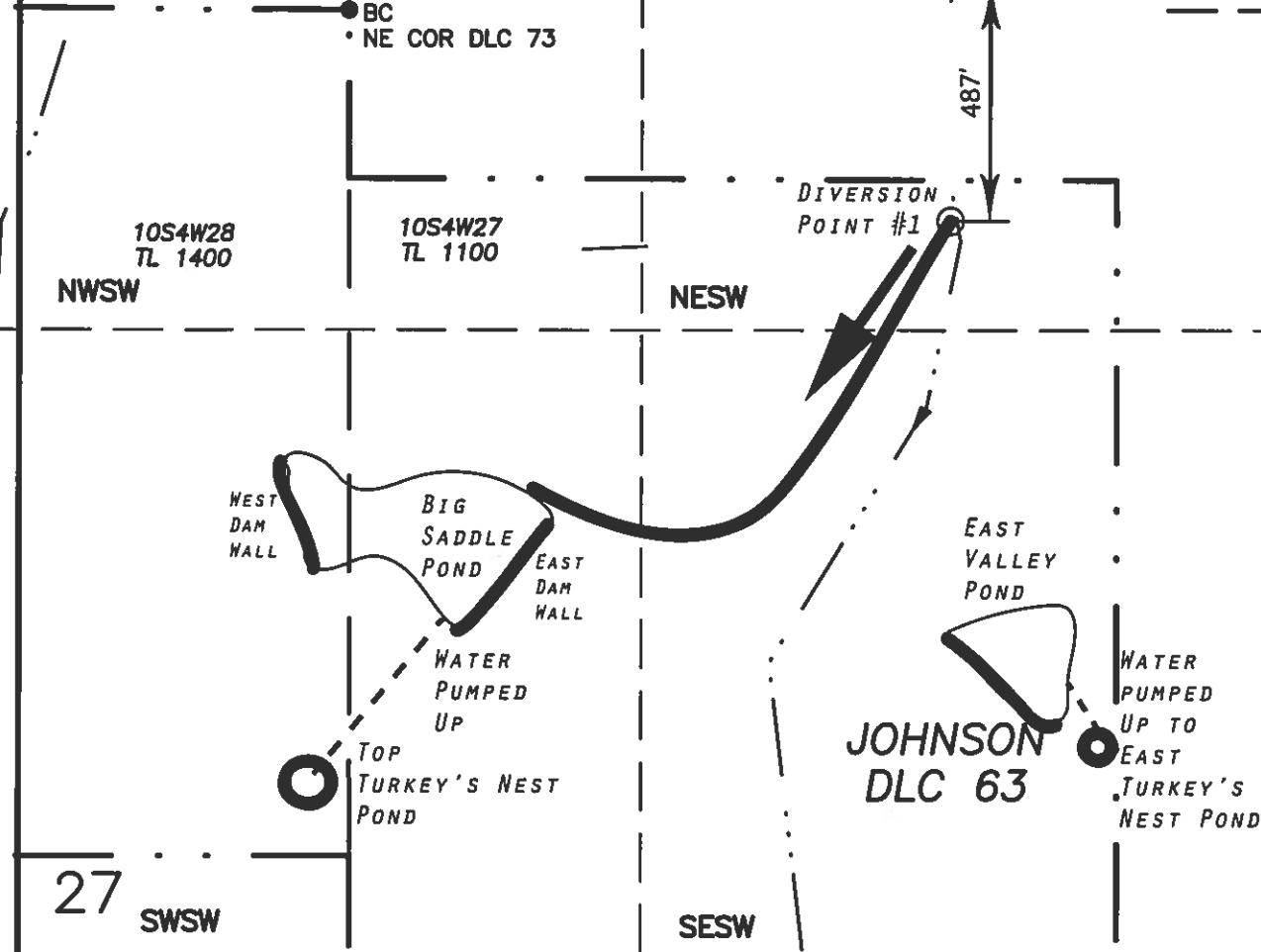
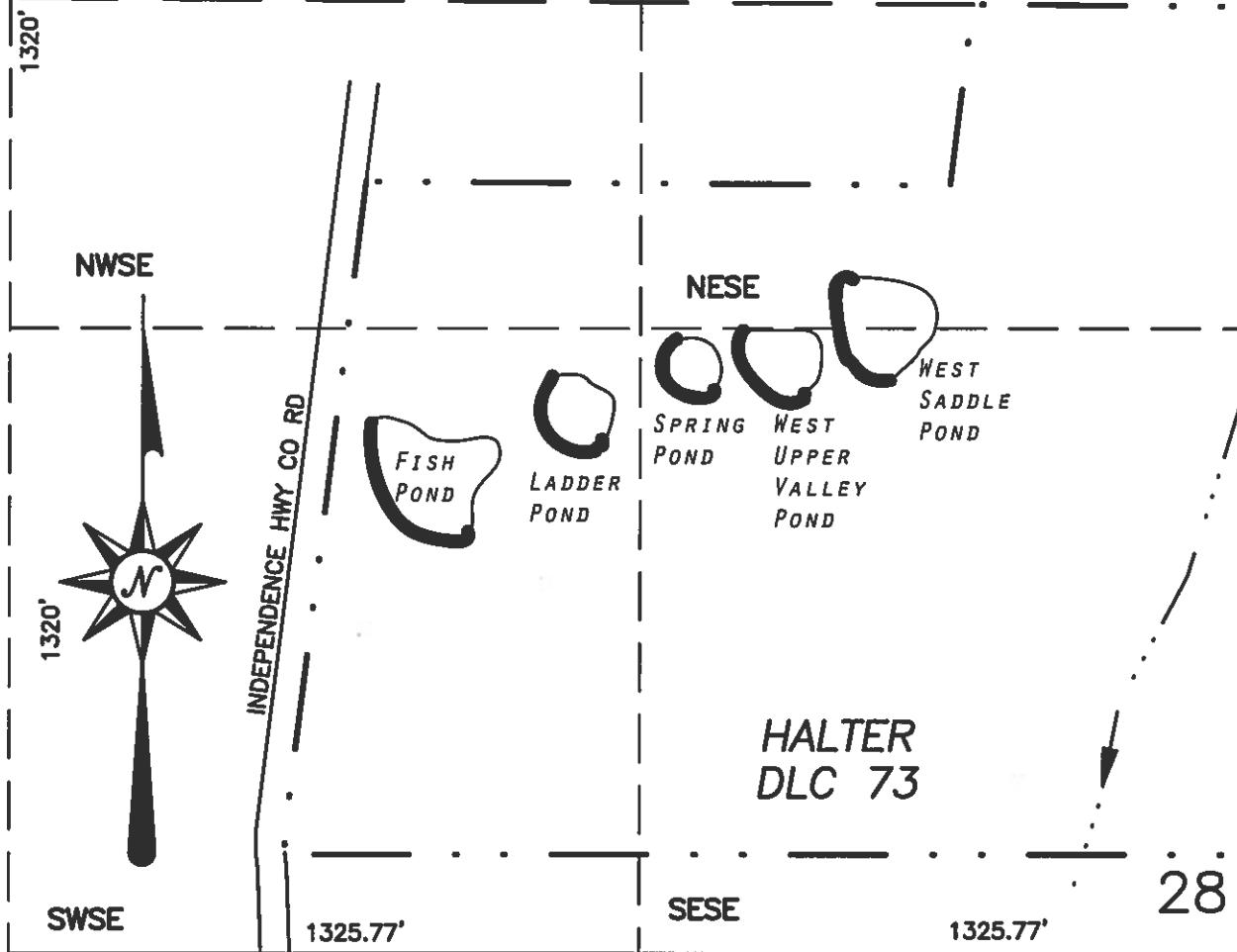
T10S, R4W, W.M.

LEGEND

- PROPERTY LINE
- STREAM / CREEK
- DLC LINE
- MONUMENT
- BC BRASS CAP
- TL TAX LOT

ASSESSOR MAP
10S 4W SEC 27 & 28

DIVERSION POINT # 1:
487' SOUTH &
1,268' EAST OF THE
NE CORNER
HALTER DLC 73




RESERVOIR APPLICATION MAP
FOR NORTH ALBANY FARM:
5871 NW METGE AVE
2745 INDEPENDENCE HWY
ALBANY, OR 97321

RECEIVED BY OWRD
DEC 31 2014
SALEM, OR

THIS MAP IS NOT INTENDED TO PROVIDE
LEGAL DIMENSIONS OR LOCATION OF
PROPERTY OWNERSHIP LINES

DRAWN BY
ANDREW MILLISON
12-16-2014



R-88040