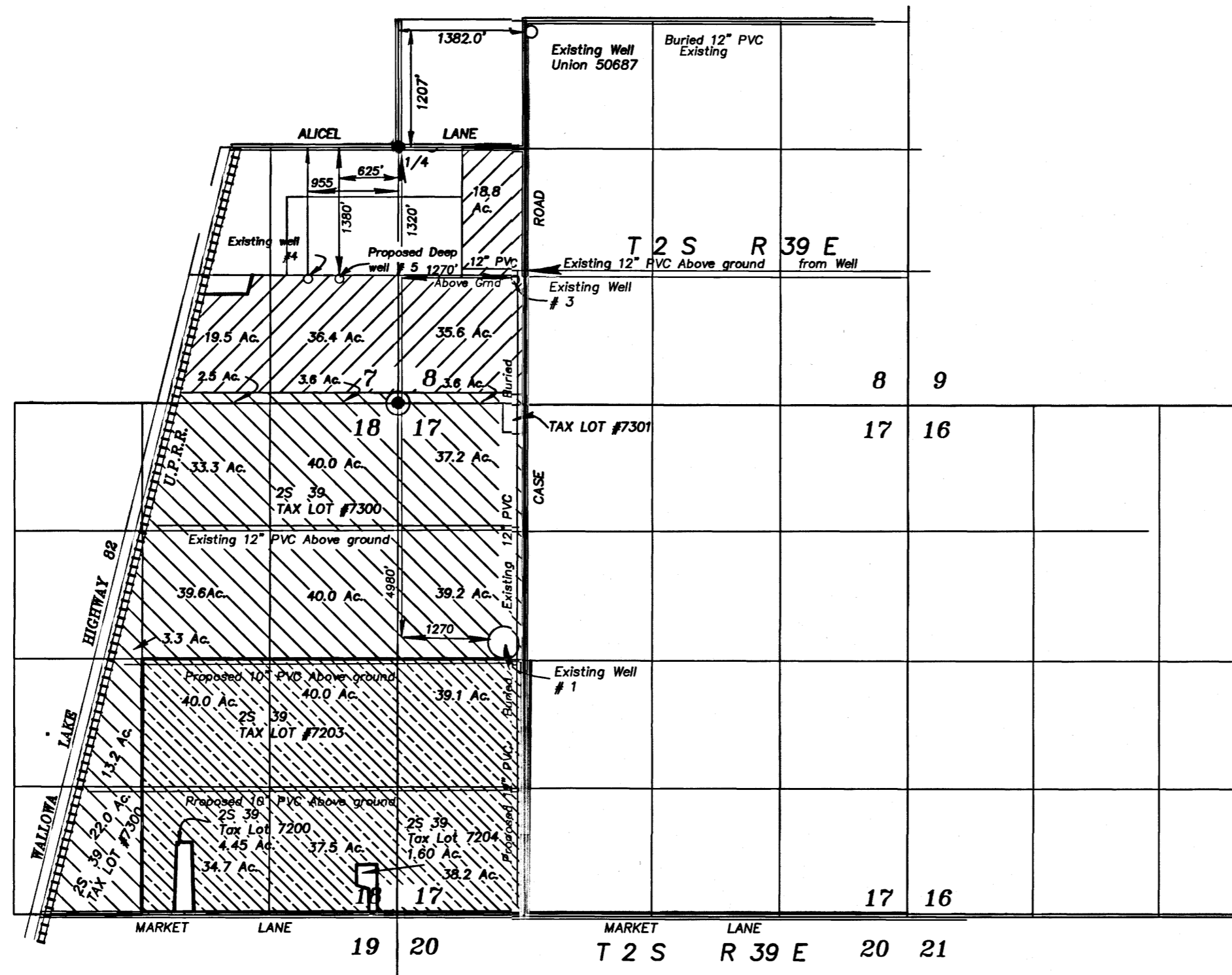


SUPERSEDING

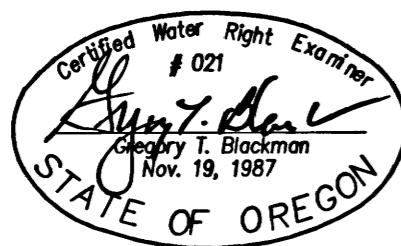


SCALE: 1"=1320'

LEGEND

- Found brass cap monument for Section Corner, Union County monumentation records
- Found monument of record for 1/4 corner, Union County monumentation records
- — — Centerline of Road
- . . . Existing mainline for water distribution

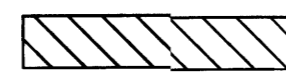
NOTE: Wells #1, 2, 3, and 4 were applied for under Permit G-15808 and to date Wells # 1, 3, and 4 are in place. DeLint farms have purchased the SE 1/4 of Section 18, and the NW,SW and SW, SW 1/4's of Sect. 17. Well # 2 at this date has not been drilled. DeLint Farms are submitting this application for a Deep Basalt Well to use as a supplemental source, as well as some new Primary lands. The DeLints have applied for and have a permit amendment (T-11708) and are placing those acres on the new acres just purchased, and will use the deep well as primary on the lands that are vacated with the permit amendment. Currently lands located in the NW,SW and SW,SW of Section 8 and SW,SE and SE,SE of Section 7 are to be irrigated as primary under application G-17637 from existing well UNION 50687. This POA will be transferred to the new Well #5 upon proving up on the proposed well #5 under Application G-17715.



NOTE: The preparation of this map was for the purpose of identifying the location of the proposed water right and has no intent to provide dimensions or location of property ownership lines. Location information shown hereon was furnished by the applicant.



Lands requesting primary water from proposed deep basalt well #5. The water right of these lands have been transferred under T-11708 to newly purchased lands and have a pending Application (G-17637) for primary water from existing deep basalt well Union 50687. Water from well 50687 will be cancelled when new well #5 is drilled and put on line, making the water from proposed well #5 the primary source for these lands.



Lands requesting supplemental water from proposed deep basalt well #5. These lands are currently permitted under Permit G-15808, which have not yet been perfected.



Recently purchased lands requesting Supplementary rights from new Basalt Well #5. These lands received primary water under permit amendment T-11708 which allow primary water under from wells #1, 2, 3, and 4.

SUPERSEDING
January 7, 2015

**APPLICATION FOR WATER RIGHTS
FROM A PROPOSED DEEP BASALT WELL
FOR
DELINT FARMS**

BY
GREG BLACKMAN WATER RIGHTS
126 RIDGE DRIVE
LA GRANDE, OREGON 97850

RECEIVED BY OWRD

JAN 12 2015

SALEM, OR

APPLICATION NO. G-17715

PERMIT NO.

SUPERSEDING