

February 5, 2015

WATER RESOURCES DEPARTMENT  
NORTH MALL OFFICE BUILDING  
725 SUMMER STREET NE SUITE A  
SALEM OR 97301-1271

RECEIVED BY OWRD

FEB 09 2015

SALEM, OR

TO WHOM IT MAY CONCERN,

We submitted an application for two well permits earlier that was returned to us. We have added a request for a third permit on this application.

We were aided in filling out this application by Ron Jacobs, District #9 Watermaster. We have tried diligently to include all the information you have requested. We have returned your original checklist as requested upon the return of our original packet. I can be reached at 2089416631 at any time if questions arise. Thank you for your consideration.

Robert Peterson

Pres. Peterson Farms Inc of Nyssa Oregon



G-17995



# Oregon

John A. Kitzhaber, MD, Governor

## Water Resources Department

North Mall Office Building  
725 Summer St NE, Suite A  
Salem, OR 97301  
Phone (503) 986-0900  
Fax (503) 986-0904  
www.wrd.state.or.us

January 27, 2015

RECEIVED BY OWRD

Peterson Farms Inc.  
2597 HWY 201  
Nyssa, OR 97913

FEB 09 2015

SALEM, OR

Dear Robert and Alan:

The Water Resources Department has received your application to use or store water. At this time however, we are unable to accept your application, because the minimum filing requirements are not met according to the Oregon Administrative Rules (OAR 690-310-0040 and 0050).

We are hereby returning the incomplete application and the fees submitted. Please return the application, the required information, and this checklist, so the Department may begin processing your application in a timely manner.

This review is based only on the completeness of your application. Any determination of water availability, compliance with basin plan rules, or any other water related issues has not been made.

Should you have any questions, please do not hesitate to contact Customer Service at the address above or by telephone at 503-986-0801.

Sincerely,

Jeffrey D. Pierceall  
Customer Service Group  
Cc: OWRD Fiscal

G-17995



# Standard Application Completeness Checklist

Minimum Requirements (OAR 690-310-0040)(ORS 537.400)

This is the checklist used by WRD staff

You must include a Legal description of all the properties involved where water is diverted, crossed, and used. The Legal description includes a metes and bounds, or other government survey description. A copy of the deed, land sales contract or title insurance policy can provide this information, or you may submit a lot book report prepared by a title company. The Department will not accept a copy of the tax bill.

Fees: See Attached fee schedule

Water Resources Department

RECEIVED BY OWRD

**Apply for a Permit to Appropriate Ground Water and/or Store Ground Water**

FEB 09 2015

SALEM, OR

Today's Date: Monday, February 02, 2015

Base Application Fee for use of Ground, Surface and optionally Stored Water.		\$1,150.00
Number of proposed cubic feet per second (cfs) to be appropriated. (1 cfs = 448.83 gallons per minute)	3	\$900.00
Number of proposed Use's for the appropriated water. (i.e. Irrigation, Supplemental Irrigation, Pond Maintenance, Industrial, Commercial, etc) *	1	
Number of proposed Ground Water points of appropriation. (i.e. number of wells) (include all injection wells, if applicable) **	3	\$600.00
Number of Acre Feet to be stored in a reservoir/pond from Ground Water.	0	
Number of Acre Feet to be appropriated from reservoir/pond (Only Applies to reservoir/pond constructed under Ground Water Application)	0	
Number of reservoirs.	0	
Permit Recording Fee. ***		\$450.00
* the 1st Water Use is included in the base cost. ** the 1st Ground Water point of appropriation is included in the base cost. *** the Permit Recording Fee is not required when the application is submitted but, must be paid before a permit will be issued. It is fully refundable if a permit is not issued. If the recording fee is not paid prior to issuance of the Final Order, permit issuance will be delayed.	Recalculate	
Estimated cost of Permit Application		\$3,100.00

[Return to Fee Calculator Options page](#)

OWRD Fee Schedule

Fee Calculator Version B20130709
----------------------------------

G-17995

# Application for a Permit to Use Ground Water



Oregon Water Resources Department  
725 Summer Street NE, Suite A  
Salem, Oregon 97301-1266  
(503) 986-0900  
[www.wrd.state.or.us](http://www.wrd.state.or.us)

RECEIVED BY OWRD

## Water-Use Permit Application Processing

FEB 09 2015

### 1. Completeness Determination

SALEM, OR

The Department evaluates whether the application and accompanying map contain all of the information required under OAR 690-310-0040 and OAR 690-310-0050 ([www.oregon.gov/owrd/law](http://www.oregon.gov/owrd/law)). The Department also determines whether the proposed use is prohibited by statute. If the Department determines that the application is incomplete, all fees have not been paid, or the use is prohibited by statute, the application and all fees submitted are returned to the applicant.

### 2. Initial Review

The Department reviews the application to determine whether water is available during the period requested, whether the proposed use is restricted or limited by rule or statute, and whether other issues may preclude approval of or restrict the proposed use. An Initial Review (IR) containing preliminary determinations is mailed to the applicant. The applicant has 14 days from the mailing date to withdraw the application from further processing and receive a refund of all fees paid minus \$200. The applicant may put the application on hold for up to 180 days and may request additional time if necessary.

### 3. Public Notice

Within 7 days of the mailing of the initial review, the Department gives public notice of the application in the weekly notice published by the Department at [www.oregon.gov/owrd](http://www.oregon.gov/owrd). The public comment period is 30 days from publication in the weekly notice.

### 4. Proposed Final Order Issued

The Department reviews any comments received, including comments from other state agencies related to the protection of sensitive, threatened or endangered fish species. Within 60 days of completion of the IR, the Department issues a Proposed Final Order (PFO) explaining the proposed decision to deny or approve the application. A PFO proposing approval of an application will include a draft permit, and may request additional information or outstanding fees required prior to permit issuance.

### 5. Public Notice

Within 7 days of issuing the PFO, the Department gives public notice in the weekly notice. Notice includes information about the application and the PFO. Protest must be received by the Department within 45 days after publication of the PFO in the weekly notice. Anyone may file a protest. The protest filing fee is \$350.00 for the applicant and \$700.00 for non-applicants. Protests are filed on approximately 10% of Proposed Final Orders. If a protest is filed, the Department will attempt to settle the protest but will schedule a contested case hearing if necessary.

### 6. Final Order Issued

If no protests are filed, the Department issues a Final Order consistent with the PFO. If the application is approved, a permit is issued that specifies the details of the authorized use and any terms, limitations or conditions that the Department deems appropriate.

# Minimum Requirements Checklist

Minimum Requirements (OAR 690-310-0040, OAR 690-310-0050 & ORS 537.615)

## Include this checklist with the application

Check that each of the following items is included. The application will be returned if all required items are not included. If you have questions, please call the Water Rights Customer Service Group at (503) 986-0900.

- SECTION 1: applicant information and signature
- SECTION 2: property ownership
- SECTION 3: well development
- SECTION 4: water use
- SECTION 5: water management
- SECTION 6: storage of groundwater in a reservoir
- SECTION 7: use of stored groundwater from the reservoir
- SECTION 8: project schedule
- SECTION 9: within a district
- SECTION 10: remarks

RECEIVED BY OWRD

FEB 09 2015

SALEM, OR

### Attachments:

- Land Use Information Form with approval and signature (*must be an original*) or signed receipt
- Provide the legal description of: (1) the property from which the water is to be diverted, (2) any property crossed by the proposed ditch, canal or other work, and (3) any property on which the water is to be used as depicted on the map. Example: A copy of the deed, land sales contract or title insurance policy.
- Fees - Amount enclosed: \$3100  
See the Department's Fee Schedule at [www.oregon.gov/owrd](http://www.oregon.gov/owrd) or call (503) 986-0900.

### Provide a map and check that each of the following items is included:

- Permanent quality and drawn in ink
- Even map scale not less than 4" = 1 mile (example: 1" = 400 ft, 1" = 1320 ft, etc.)
- North Directional Symbol
- Township, Range, Section, Quarter/Quarter, Tax Lots
- Reference corner on map
- Location of each well, and/or dam if applicable, by reference to a recognized public land survey corner (distances north/south and east/west). Each well must be identified by a unique name and/or number.
- Indicate the area of use by Quarter/Quarter and tax lot clearly identified
- Number of acres per Quarter/Quarter and hatching to indicate area of use if for primary irrigation, supplemental irrigation, or nursery
- Location of main canals, ditches, pipelines or flumes (if well is outside of the area of use)
- Other Deeds, Maps, well logs

# Application for a Permit to Use Ground Water



Oregon Water Resources Department  
725 Summer Street NE, Suite A  
Salem, Oregon 97301-1266  
(503) 986-0900  
www.wrd.state.or.us

## SECTION 1: APPLICANT INFORMATION AND SIGNATURE

### Applicant Information

NAME PETERSON FARMS INC		PHONE (HM) 5413722198	
PHONE (WK) 5413722198	CELL 2089416631	FAX 5413720115	
ADDRESS 2597 HWY 201			RECEIVED BY OWRD  FEB 09 2015
CITY NYSSA	STATE OR	ZIP 97913	

### Organization Information

NAME		PHONE	FAX SALEM, OR
ADDRESS			CELL
CITY	STATE	ZIP	E-MAIL*

### Agent Information – The agent is authorized to represent the applicant in all matters relating to this application.

AGENT / BUSINESS NAME		PHONE	FAX
ADDRESS			CELL
CITY	STATE	ZIP	E-MAIL*

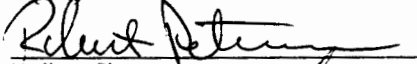
Note: Attach multiple copies as needed

\* By providing an e-mail address, consent is given to receive all correspondence from the department electronically. (paper copies of the final order documents will also be mailed.)

### By my signature below I confirm that I understand:

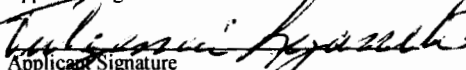
- I am asking to use water specifically as described in this application.
- Evaluation of this application will be based on information provided in the application.
- I cannot use water legally until the Water Resources Department issues a permit.
- Oregon law requires that a permit be issued before beginning construction of any proposed well, unless the use is exempt. Acceptance of this application does not guarantee a permit will be issued.
- If I get a permit, I must not waste water.
- If development of the water use is not according to the terms of the permit, the permit can be cancelled.
- The water use must be compatible with local comprehensive land-use plans.
- Even if the Department issues a permit, I may have to stop using water to allow senior water-right holders to get water to which they are entitled.

**I (we) affirm that the information contained in this application is true and accurate.**

  
Applicant Signature

Robert Peterson Pres  
Print Name and title if applicable

2-4-15  
Date

  
Applicant Signature

Fulgencio Logarreta  
Print Name and title if applicable

2-4-15  
Date

For Department Use		
App. No. <u>G-17975</u>	Permit No. _____	Date _____

**SECTION 2: PROPERTY OWNERSHIP**

Please indicate if you own all the lands associated with the project from which the water is to be diverted, conveyed, and used.

Yes

RECEIVED BY OWPC

There are no encumbrances.

This land is encumbered by easements, rights of way, roads or other encumbrances.

FEB 09 2015

No

I have a recorded easement or written authorization permitting access.

SALEM, OR

I do not currently have written authorization or easement permitting access.

Written authorization or an easement is not necessary, because the only affected lands I do not own are state-owned submersible lands, and this application is for irrigation and/or domestic use only (ORS 274.040).

Water is to be diverted, conveyed, and/or used only on federal lands.

List the names and mailing addresses of all affected landowners (*attach additional sheets if necessary*).

**You must provide the legal description of : 1. The property from which the water is to be diverted, 2. Any property crossed by the proposed ditch, canal or other work, and 3. Any property on which the water is to be used as depicted on the map.**

**SECTION 3: WELL DEVELOPMENT**

WELL NO.	NAME OF NEAREST SURFACE WATER	IF LESS THAN 1 MILE:	
		DISTANCE TO NEAREST SURFACE WATER	ELEVATION CHANGE BETWEEN NEAREST SURFACE WATER AND WELL HEAD
3	SNAKE RIVER	3 MILES	200 FEET
4	SNAKE RIVER	4 MILES	250 FEET
5	OWYHEE RIVER	3 MILES	200 FEET

Please provide any information for your existing or proposed well(s) that you believe may be helpful in evaluating your application. For existing wells, describe any previous alteration(s) or repair(s) not documented in the attached well log or other materials (*attach additional sheets if necessary*).

**THESE WELLS ARE SUPPLEMENTAL WELLS THAT WOULD ONLY BE USED IN THE CASE OF A SHORTAGE OF WATER SUPPLY FROM THE OWYHEE IRRIGATION DISTRICT. THEY WOULD NOT RUN CONSTANTLY. THERE HAVE BEEN NO ALTERATIONS OR REPAIRS SINCE THEY WERE DRILLED.**

6-17995



**SECTION 3: WELL DEVELOPMENT, CONTINUED**

Total maximum rate requested: 1270 GPM (each well will be evaluated at the maximum rate unless you indicate well-specific rates and annual volumes in the table below).

**The table below must be completed for each source to be evaluated or the application will be returned.** If this is an existing well, the information may be found on the applicable well log. *(If a well log is available, please submit it in addition to completing the table.)* If this is a proposed well, or well-modification, consider consulting with a licensed well driller, geologist, or certified water right examiner to obtain the necessary information.

OWNER'S WELL NAME OR NO.	PROPOSED	EXISTING	WELL ID (WELL TAG) NO.* OR WELL LOG ID**	FLOWING ARTESIAN	CASING DIAMETER	CASING INTERVALS (IN FEET)	PERFORATED OR SCREENED INTERVALS (IN FEET)	SEAL INTERVALS (IN FEET)	MOST RECENT STATIC WATER LEVEL & DATE (IN FEET)	PROPOSED USE			
										SOURCE AQUIFER***	TOTAL WELL DEPTH	WELL-SPECIFIC RATE (GPM)	ANNUAL VOLUME (ACRE-FEET)
3	<input type="checkbox"/>	<input checked="" type="checkbox"/>	MALH 2734	<input type="checkbox"/>	12 INCH	20 FEET	30-70 FEET	0-25 FEET	16 FEET	GRAVEL AND SAND	160 FEET	300 GPM	427.5
4	<input type="checkbox"/>	<input checked="" type="checkbox"/>	L-112757	<input type="checkbox"/>	12 INCH	20 FEET	58-78 FEET	0-20 FEET	28 FEET	GRAVEL AND SAND	98 FEET	400 GPM	210.9
5	<input type="checkbox"/>	<input checked="" type="checkbox"/>	MALH 2872	<input type="checkbox"/>	12 INCH	20 FEET	53-73 FEET	0-18 FEET	19 FEET	GRAVEL AND SAND	95 FEET	570 GPM	444.9
	<input type="checkbox"/>	<input type="checkbox"/>		<input type="checkbox"/>									
	<input type="checkbox"/>	<input type="checkbox"/>		<input type="checkbox"/>									
	<input type="checkbox"/>	<input type="checkbox"/>		<input type="checkbox"/>									
	<input type="checkbox"/>	<input type="checkbox"/>		<input type="checkbox"/>									
	<input type="checkbox"/>	<input type="checkbox"/>		<input type="checkbox"/>									

G-1795

\* Licensed drillers are required to attach a Department-supplied Well Tag, with a unique Well ID or Well Tag Number to all new or newly altered wells. Landowners can request a Well ID for existing wells that do not have one. The Well ID is intended to serve as a unique identification number for each well.

\*\* A well log ID (e.g. MARI 1234) is assigned by the Department to each log in the agency's well log database. A separate well log is required for each subsequent alteration of the well.

\*\*\* Source aquifer examples: Troutdale Formation, gravel and sand, alluvium, basalt, bedrock, etc.

RECEIVED BY OWBC

FEB 09 2015

**SECTION 4: WATER USE**

USE	PERIOD OF USE	ANNUAL VOLUME (ACRE-FEET)
IRRIGATION	MARCH 1 <sup>ST</sup> TO OCTOBER 31 <sup>ST</sup>	1083.3

**Exempt Uses:** Please note that 15,000 gallons per day for single or group **domestic** purposes and 5,000 gallons per day for a single **industrial or commercial** purpose are exempt from permitting requirements.

**For irrigation use only:**

Please indicate the number of primary and supplemental acres to be irrigated (*must match map*).

Primary: \_\_\_\_\_ Acres                      Supplemental: 361.1 Acres

List the Permit or Certificate number of the underlying primary water right(s): 75691

Indicate the maximum total number of acre-feet you expect to use in an irrigation season: 1083.3

- If the use is **municipal or quasi-municipal**, attach **Form M**
- If the use is **domestic**, indicate the number of households: \_\_\_\_\_
- If the use is **mining**, describe what is being mined and the method(s) of extraction: \_\_\_\_\_

**SECTION 5: WATER MANAGEMENT**

RECEIVED BY OWRD

**A. Diversion and Conveyance**

What equipment will you use to pump water from your well(s)?

FEB 09 2015

Pump (give horsepower and type): ALL ARE 15 HP SUBMERSIBLE

SALEM, OR

Other means (describe): \_\_\_\_\_

Provide a description of the proposed means of diversion, construction, and operation of the diversion works and conveyance of water. WELL TO CONCRETE DITCH

**B. Application Method**

What equipment and method of application will be used? (e.g., drip, wheel line, high-pressure sprinkler)  
FLOOD, DRIP, SPRINKLER

**C. Conservation**

Please describe why the amount of water requested is needed and measures you propose to: prevent waste; measure the amount of water diverted; prevent damage to aquatic life and riparian habitat; prevent the discharge of contaminated water to a surface stream; prevent adverse impact to public uses of affected surface waters.

WATER IS A PRECIOUS COMMODITY HERE. WE USE RUNOFF WATER TO IRRIGATE LOWER FIELDS AND ULTIMATELY THE WATER ON THIS FARM GOES BACK INTO THE IRRIGATION DITCH FOR OTHER FARMS. WE ALSO HAVE CHECKS IN THE WASTE DITCH TO STOP AS MUCH SILT FROM LEAVING THE FARM AS POSSIBLE.

**SECTION 6: STORAGE OF GROUND WATER IN A RESERVOIR**

If you would like to store ground water in a reservoir, complete this section (*if more than one reservoir, reproduce this section for each reservoir*).

Reservoir name: \_\_\_\_\_ Acreage inundated by reservoir: \_\_\_\_\_

Use(s): \_\_\_\_\_

Volume of Reservoir (acre-feet): \_\_\_\_\_ Dam height (feet, if excavated, write "zero"): \_\_\_\_\_

*Note: If the dam height is greater than or equal to 10.0' above land surface AND the reservoir will store 9.2 acre feet or more, engineered plans and specifications must be approved prior to storage of water.*

**SECTION 7: USE OF STORED GROUND WATER FROM THE RESERVOIR**

If you would like to use stored ground water from the reservoir, complete this section (if more than one reservoir, reproduce this section for each reservoir).

Annual volume (acre-feet): \_\_\_\_\_

USE OF STORED GROUND WATER	PERIOD OF USE

**SECTION 8: PROJECT SCHEDULE**

Date construction will begin: EXISTING

Date construction will be completed: \_\_\_\_\_

Date beneficial water use will begin: ASAP

RECEIVED BY OWRD

FEB 09 2015

SALEM, OR

**SECTION 9: WITHIN A DISTRICT**

Check here if the point of diversion or place of use are located within or served by an irrigation or other water district.

Irrigation District Name OWYHEE IRRIGATION DISTRICT	Address 17 SOUTH 1 <sup>ST</sup> STREET	
City NYSSA	State OR	Zip 97913

**SECTION 10: REMARKS**

Use this space to clarify any information you have provided in the application (attach additional sheets if necessary).

WE WERE ASSISTED IN FILLING THIS APPLICATION BY RON JACOBS, DISTRICT #9 WATER MASTER, PHONE 5414735130.

*Gr-17995*

# Land Use Information Form

RECEIVED BY OAH



FEB 09 2010

SALEM, OR

Oregon Water Resources Department  
725 Summer Street NE, Suite A  
Salem, Oregon 97301-1266  
(503) 986-0900  
www.wrd.state.or.us

## NOTE TO APPLICANTS

In order for your application to be processed by the Water Resources Department (WRD), this Land Use Information Form must be completed by a local government planning official in the jurisdiction(s) where your water right will be used and developed. The planning official may choose to complete the form while you wait, or return the receipt stub to you. Applications received by WRD without the Land Use Form or the receipt stub will be returned to you. Please be aware that your application will not be approved without land use approval.

**This form is NOT required if:**

- 1) Water is to be diverted, conveyed, and/or used only on federal lands; **OR**
- 2) The application is for a water right transfer, allocation of conserved water, exchange, permit amendment, or ground water registration modification, and **all** of the following apply:
  - a) The existing and proposed water use is located entirely within lands zoned for exclusive farm-use or within an irrigation district;
  - b) The application involves a change in place of use only;
  - c) The change does not involve the placement or modification of structures, including but not limited to water diversion, impoundment, distribution facilities, water wells and well houses; **and**
  - d) The application involves irrigation water uses only.

## NOTE TO LOCAL GOVERNMENTS

The person presenting the attached Land Use Information Form is applying for or modifying a water right. The Water Resources Department (WRD) requires its applicants to obtain land-use information to be sure the water rights do not result in land uses that are incompatible with your comprehensive plan. Please complete the form or detach the receipt stub and return it to the applicant for inclusion in their water right application. You will receive notice once the applicant formally submits his or her request to the WRD. The notice will give more information about WRD's water rights process and provide additional comment opportunities. You will have 30 days from the date of the notice to complete the land-use form and return it to the WRD. If no land-use information is received from you within that 30-day period, the WRD may presume the land use associated with the proposed water right is compatible with your comprehensive plan. Your attention to this request for information is greatly appreciated by the Water Resources Department. If you have any questions concerning this form, please contact the WRD's Customer Service Group at 503-986-0801.

# Land Use Information Form



**Oregon Water Resources Department**  
725 Summer Street NE, Suite A  
Salem, Oregon 97301-1266  
(503) 986-0900  
www.wrd.state.or.us

RECEIVED BY OWR

FEB 09 2015

Applicant: Pertson Farms

First

Last

Mailing Address: 2597 Hwy 201

SALEM, OR

Nyssa

City

OR

State

97913

Zip

Daytime Phone: 541-372-2198

## A. Land and Location

Please include the following information for all tax lots where water will be diverted (taken from its source), conveyed (transported), and/or used or developed. Applicants for municipal use, or irrigation uses within irrigation districts may substitute existing and proposed service-area boundaries for the tax-lot information requested below.

Township	Range	Section	¼ ¼	Tax Lot #	Plan Designation (e.g., Rural Residential/RR-5)	Water to be:			Proposed Land Use:
20S	46E	22	SW NW NW SW	500		<input checked="" type="checkbox"/> Diverted	<input checked="" type="checkbox"/> Conveyed	<input checked="" type="checkbox"/> Used	
20S	46E	23	NW, SW SE, SE	600 & 800		<input checked="" type="checkbox"/> Diverted	<input checked="" type="checkbox"/> Conveyed	<input checked="" type="checkbox"/> Used	
20S	46E	27	NW ¼	300 & 400		<input checked="" type="checkbox"/> Diverted	<input checked="" type="checkbox"/> Conveyed	<input checked="" type="checkbox"/> Used	
						<input type="checkbox"/> Diverted	<input type="checkbox"/> Conveyed	<input type="checkbox"/> Used	

List all counties and cities where water is proposed to be diverted, conveyed, and/or used or developed:

Malheur County

## B. Description of Proposed Use

Type of application to be filed with the Water Resources Department:

- Permit to Use or Store Water   
  Water Right Transfer   
  Permit Amendment or Ground Water Registration Modification  
 Limited Water Use License   
  Allocation of Conserved Water   
  Exchange of Water

Source of water:  Reservoir/Pond     Ground Water     Surface Water (name) \_\_\_\_\_

Estimated quantity of water needed: 1,083.3     cubic feet per second     gallons per minute     acre-feet

Intended use of water:  Irrigation     Commercial     Industrial     Domestic for \_\_\_\_\_ household(s)  
 Municipal     Quasi-Municipal     Instream     Other \_\_\_\_\_

Briefly describe:

Applying for supplemental ground water to cover Primary District Irrigation right

**Note to applicant:** If the Land Use Information Form cannot be completed while you wait, please have a local government representative sign the receipt at the bottom of the next page and include it with the application filed with the Water Resources Department.

G-17995

See bottom of Page 3. →

## For Local Government Use Only

The following section must be completed by a planning official from each county and city listed unless the project will be located entirely within the city limits. In that case, only the city planning agency must complete this form. This deals only with the local land-use plan. Do not include approval for activities such as building or grading permits.

**Please check the appropriate box below and provide the requested information**

- Land uses to be served by the proposed water uses (including proposed construction) are allowed outright or are not regulated by your comprehensive plan. Cite applicable ordinance section(s): MCC Title 6 Chapter 6-6-3
- Land uses to be served by the proposed water uses (including proposed construction) involve discretionary land-use approvals as listed in the table below. (Please attach documentation of applicable land-use approvals which have already been obtained. Record of Action/land-use decision and accompanying findings are sufficient.) **If approvals have been obtained but all appeal periods have not ended, check "Being pursued."**

Type of Land-Use Approval Needed (e.g., plan amendments, rezones, conditional-use permits, etc.)	Cite Most Significant, Applicable Plan Policies & Ordinance Section References	Land-Use Approval:	
		<input type="checkbox"/> Obtained <input type="checkbox"/> Denied	<input type="checkbox"/> Being Pursued <input type="checkbox"/> Not Being Pursued
		<input type="checkbox"/> Obtained <input type="checkbox"/> Denied	<input type="checkbox"/> Being Pursued <input type="checkbox"/> Not Being Pursued
		<input type="checkbox"/> Obtained <input type="checkbox"/> Denied	<input type="checkbox"/> Being Pursued <input type="checkbox"/> Not Being Pursued
		<input type="checkbox"/> Obtained <input type="checkbox"/> Denied	<input type="checkbox"/> Being Pursued <input type="checkbox"/> Not Being Pursued
		<input type="checkbox"/> Obtained <input type="checkbox"/> Denied	<input type="checkbox"/> Being Pursued <input type="checkbox"/> Not Being Pursued

Local governments are invited to express special land-use concerns or make recommendations to the Water Resources Department regarding this proposed use of water below, or on a separate sheet.

RECEIVED BY OWRD

FEB 09 2015

SALEM, OR

Name: \_\_\_\_\_ Title: W. Alvin Scott PLANNING DIRECTOR

Signature: W. Alvin Scott Phone: 541 473 5185 Date: Feb 5, 2015

Government Entity: Malheur County Planning Director

**Note to local government representative:** Please complete this form or sign the receipt below and return it to the applicant. If you sign the receipt, you will have 30 days from the Water Resources Department's notice date to return the completed Land Use Information Form or WRD may presume the land use associated with the proposed use of water is compatible with local comprehensive plans.

**Receipt for Request for Land Use Information**

Applicant name: \_\_\_\_\_

City or County: \_\_\_\_\_ Staff contact: \_\_\_\_\_

Signature: \_\_\_\_\_ Phone: \_\_\_\_\_ Date: \_\_\_\_\_

6-17995

Pump # 3

Ground Water Application

Township	Range	Section	Tax Lot	1/4 1/4	Acres
20s	46e	23	800	SENE	37.1
		23	600	NESE	28.5
		23	600	SWNE	36.8
		23	600	NWSE	37.9
		23	600	NESE	2.2
				Total	142.5

RECEIVED BY OWRD

FEB 09 2015

SALEM, OR

RECEIVED BY OWRD

JAN 26 2015

SALEM, OR

G-17995

AFTER RECORDING RETURN TO:  
Alan B. and Tami J. Peterson  
2628 Hwy 201  
Nyssa, OR 97913

UNTIL A CHANGE IS REQUESTED ALL TAX STATEMENTS SHALL BE SENT TO THE FOLLOWING ADDRESS:  
Alan B. and Tami J. Peterson  
2628 Hwy 201  
Nyssa, OR 97913

Inst. No. 2002-4  
I certify that the within Instrument of writing was received for record on the 2 day of January, 2002 at 9:47 O'clock A.M. SEE #26  
STATE OF OREGON, County of Malheur  
DEBORAH R. DeLONG  
County Clerk

By: Sayle V. Trotter Deputy

**WARRANTY DEED**

FARRELL G. PETERSON, called Grantor herein, hereby conveys and warrants to ALAN B. PETERSON and TAMI J. PETERSON, husband and wife, called Grantee, the following described real property free of encumbrances except as specifically set forth herein:

Land in Malheur County, Oregon, as follows:

In Twp. 20 S., R. 46 E., W.M.:  
Sec. 23: SE1/4NW1/4,

EXCEPTING THEREFROM the Southerly 30 feet of the Northerly 45 feet as conveyed to the United States of America by Deed filed June 6, 1936, and recorded in Book 40, Page 455, Deed Records.

FURTHER EXCEPTING THEREFROM the following described parcel:

Beginning at the Northwest corner of the SE1/4NW1/4;  
thence South 283 feet;  
thence East 230 feet;  
thence North 283 feet;  
thence West 230 feet to the point of beginning.

Map No. 2046D      Tax Lot 1501      Code 32      Reference No. 10231

TOGETHER WITH all water rights, ditch rights, and easements appurtenant thereto.

SUBJECT TO the fact that as disclosed by the tax roll, the premises herein described have been zoned or classified for farm use. If at any time in the future, said land is disqualified for such use, the property will be subject to additional taxes or penalties and interest which may cover tax years prior to the closing of this transaction; however, the Grantee assumes and agrees to pay any and all such taxes, penalties or interest which result from the lands being disqualified for farm use, and to hold Grantor harmless therefrom.

ALSO SUBJECT TO charges and assessments of the Owyhee Irrigation District and any and all matters pertaining thereto.

ALSO SUBJECT TO rights of Public in and to existing County road right of way.

ALSO SUBJECT TO minerals reserved by Eastern Oregon Land Company, a California corporation, as to a full interest therein, in Deed recorded September 15, 1927, Book 28, Page 477, Deed Records, and all rights of said Eastern Oregon Land Company

RECEIVED BY OWRD  
FEB 09 2015  
SALEM, OR

STUNZ, FONDA,  
NICHOLS, KIVUNA,  
OKAI, HORTON  
& FLINDERS  
ATTORNEYS AT LAW  
106 MAIN STREET  
P. O. BOX 1566  
NYSSA, OREGON 97913  
(503) 372-2288

24

PUMP # 3  
G-17995



and its successors in interest as owners thereof.

NOTE: The mineral interest reserved or excepted above has not been followed out and subsequent transactions affecting said interest or taxes levied against same are not reflected in this title evidence.

ALSO SUBJECT TO an agreement, including the terms and provisions thereof, between Donald R. Byers, et al, and Ramona Byers, recorded March 4, 1988, Instrument No. 88-16456, Deed Records.

The true consideration for this conveyance is Zero (\$0.00) Dollars.

**WARNING:** THIS INSTRUMENT WILL NOT ALLOW USE OF THE PROPERTY DESCRIBED IN THIS INSTRUMENT IN VIOLATION OF APPLICABLE LAND USE LAWS AND REGULATIONS. BEFORE SIGNING OR ACCEPTING THIS INSTRUMENT, THE PERSON ACQUIRING FEE TITLE TO THE PROPERTY SHOULD CHECK WITH THE APPROPRIATE CITY OR COUNTY PLANNING DEPARTMENT TO VERIFY APPROVED USES AND TO DETERMINE ANY LIMITS ON LAWSUITS AGAINST FARMING OR FOREST PRACTICES AS DEFINED IN ORS 30.930.


Dated this 14th day of February, 1996.

Farrell G. Peterson  
(Grantor)

STATE OF OREGON        )  
                                  )        ss.  
County of Malheur     )

The foregoing instrument was acknowledged before me this 14th day of February, 1996, by Farrell G. Peterson.

Aleta V. Fonda  
Notary Public for Oregon



RECEIVED BY OWRD

FEB 09 2015

SALEM, OR

STUNZ, FONDA,  
NICHOLS, KIVUNA,  
OKAI, HORTON  
& FLINDERS  
ATTORNEYS AT LAW  
106 MAIN STREET  
P. O. BOX 1888  
NYSSA, OREGON 97913  
(503) 372-2266

-2-

PUMP # 73

G-17995

OFFICIAL RECORD OF DESCRIPTIONS  
OF REAL PROPERTY  
COUNTY ASSESSOR'S OFFICE

20	46	23	<del>2</del>		600 1603			32
TWP.	RGE.	SEC.	1/4	1/16	PARCEL NUMBER	Type	Spec. Int. in REAL PROP.	CODE AREA NUMBER
MAP NUMBER					TAX LOT NUMBER			FORMERLY PART OF

Indent each new course to this point	DESCRIPTION AND RECORD OF CHANGE	Date of entry on this card	Deed Record		Acres Remaining
			Vol.	PG.	
	<p>18759</p> <p>T20S, R46E., WM Sec. 23: A par of 1d in SW<math>\frac{1}{4}</math>NW<math>\frac{1}{4}</math> &amp; N<math>\frac{1}{2}</math>S<math>\frac{1}{2}</math>, desc as folls: PARTITION PLAT No. 95-6, PARCEL No. 2.</p> <p>Peterson/Peterson Peterson, Alan &amp; Tami</p> <p><i>new map / lot 1 of 5 JV# R 1517</i></p>	06/09/95 8/11/06	95-2168		115.80

RECEIVED BY OWRD

FEB 09 2015

SALEM, OR

*Pump # 3*  
*G-17995*

STATE OF OREGON  
**WATER WELL REPORT**  
 (as required by ORS 537.765)

Pump # 3  
 MATH 2734

RECEIVED RECEIVED 46E/2366  
 APR 29 1992 JUN 5 1992 16036

(1) OWNER: Well Number \_\_\_\_\_  
 Name Farrell Peterson Alan Peterson  
 Address 679 Klamath Ave 2678 Hwy 201  
 City Nyssa State OR Zip 97913

(2) TYPE OF WORK:  
 New Well  Deepen  Recondition  Abandon

(3) DRILL METHOD  
 Rotary Air  Rotary Mud  Cable  
 Other \_\_\_\_\_

(4) PROPOSED USE:  
 Domestic  Community  Industrial  Irrigation  
 Thermal  Injection  Other \_\_\_\_\_

(5) BORE HOLE CONSTRUCTION:  
 Special Construction approval Yes No Depth of Completed Well 160 ft.  
 Yes No    
 Explosives used   Type \_\_\_\_\_ Amount \_\_\_\_\_

HOLE			SEAL			Amount sacks or pounds
Diameter	From	To	Material	From	To	
16"	0'	25'	Bentonite	0	25	14 sacks
12"	25'	160'				

How was seal placed: Method  A  B  C  D  E  
 Other 690-210-340 (1)  
 Backfill placed from \_\_\_\_\_ ft. to \_\_\_\_\_ ft. Material \_\_\_\_\_  
 Gravel placed from \_\_\_\_\_ ft. to \_\_\_\_\_ ft. Size of gravel \_\_\_\_\_

(6) CASING/LINER:

Casing/Liner	Diameter	From	To	Gauge	Material			
					Steel	Plastic	Welded	Threaded
Casing	12"	+1	79	.250	<input checked="" type="checkbox"/>	<input type="checkbox"/>	<input checked="" type="checkbox"/>	<input type="checkbox"/>
Liner					<input type="checkbox"/>	<input type="checkbox"/>	<input type="checkbox"/>	<input type="checkbox"/>

Final location of sills(s) 79'

(7) PERFORATIONS/SCREENS:  
 Perforations Method Casing perforator  
 Screens Type \_\_\_\_\_ Material \_\_\_\_\_

From	To	Slot size	Number	Tele/pipe Diameter	Tele/pipe size	Casing	Liner
30	70	1/88"	2145	12"		<input checked="" type="checkbox"/>	<input type="checkbox"/>

(8) WELL TESTS: Minimum testing time is 1 hour  
 Pump  Bailor  Air  Flowing Artesian  
 Yield gal/min 200 Drawdown 70 Drill stem at \_\_\_\_\_ Time 1 hr.

Temperature of water 63 Depth Artesian Flow Found \_\_\_\_\_  
 Was a water analysis done?  Yes By whom \_\_\_\_\_  
 Did any strata contain water not suitable for intended use?  Too little  
 Salty  Murky  Odor  Colored  Other \_\_\_\_\_  
 Depth of strata: \_\_\_\_\_

(9) LOCATION OF WELL by legal description:  
 County Malheur Longitude \_\_\_\_\_  
 Township 20 North Range 46 East or W. W.M.   
 Section 23 NW 4 NW 4  
 Tax Lot 1600 Lot \_\_\_\_\_ Block \_\_\_\_\_ Subdivision \_\_\_\_\_  
 Street Address of Well (or nearest address) 790 Ivanhoe Ave  
3/4 mi W of 201 on Ivanhoe

(10) STATIC WATER LEVEL:  
28 ft. below land surface. Date 3-19-92  
 Artesian pressure \_\_\_\_\_ lb. per square inch. Date \_\_\_\_\_

(11) WATER BEARING ZONES:  
 Depth at which water was first found 31'

From	To	Estimated Flow Rate	SWL
31	70	200	28

(12) WELL LOG: Ground elevation \_\_\_\_\_

Material	From	To	SWL
Top soil	0	16	-
Brown silt-clay	16	31	28
Fine sand-brown	31	43	"
Coarse sand & gravel	43	54	"
Brown clay	54	56	"
Coarse sand & gravel	56	70	"
Blue clay	70	78	"
Hard white shale	78	79	"
Blue clay	79	91	"
Hard white shale	91	92	"
Blue clay	92	109	"
Hard white shale	109	110	"
Blue clay	110	116	"
Hard white shale	116	117	"
Blue clay	117	160	"

RECEIVED BY OWRD RECEIVED BY OWRE  
 JAN 26 2015 FEB 09 2015  
 SALEM, OR SALEM, OR

Date started 3-17-92 Completed 3-19-92

(unbonded) Water Well Constructor Certification:  
 I certify that the work I performed on the construction, alteration, or abandonment of this well is in compliance with Oregon well construction standards. Materials used and information reported above are true to my best knowledge and belief.  
 Signed Dave WWC Number 1510 Date 4-20-92

(bonded) Water Well Constructor Certification:  
 I accept responsibility for the construction, alteration, or abandonment work performed on this well during the construction dates reported above. al work performed during this time is in compliance with Oregon well construction standards. This report is true to the best of my knowledge and belief.  
 Signed \_\_\_\_\_ WWC Number 1506 Date 4-20-92

6-17-92

Pump # 4

Ground Water Application

Township	Range	Section	Tax Lot	1/4 1/4	Acres
20s	46e	22	500	SWNW	35.4
				NWSW	34.9
				Total	70.3

RECEIVED BY OWRD

FEB 09 2015

SALEM, OR

RECEIVED BY OWRD

JAN 26 2015

SALEM, OR

G-17995

MALHEUR COUNTY, OR 2014-0617

DQCD

02/28/2014 11:38:08 AM

Cnt=1 Pgs=2

Total:\$57.00



00022330201400006170020027

I, Deborah R. DeLong, County Clerk for Malheur County, Oregon certify that the instrument identified herein was recorded in the Clerk records.

Deborah R. DeLong - County Clerk

*Leak*

Prepared by: ROBERT PETERSON  
2597 HWY 201  
NYSSA, OREGON 97913

Mail Deed and Tax Statement to:  
PETERSON FARMS INC.  
2597 HWY 201  
NYSSA, OREGON 97913

RECEIVED BY OWRD

FEB 09 2015

PIN#

SALEM, OR

# QUITCLAIM DEED

THIS QUITCLAIM DEED, Executed this 27th day of FEBRUARY , 2014 , by the Grantor(s),

FARRELL PETERSON, also known as FARREL G PETERSON

to the Grantee(s),

ROBERT PETERSON also known as ROBERT F PETERSON and ALISON PETERSON and ALAN PETERSON also known as ALAN B PETERSON and TAMI PETERSON,

WITNESSETH, that the said Grantor, for  
The true consideration for this conveyance is to correct vesting of title

the receipt whereof is hereby acknowledged, does hereby remise, release and quitclaim unto the said Grantee forever, all the right, title, interest and claim which the said Grantor has in and to the following described parcel of Land, and improvements and appurtenances thereto in the County of MALHEUR , State of Oregon, legally described as:

In Twp. 20 S., R. 46 E,W,M.:  
Sec. 22: SW1/4NW1/4;NW1/4SW1/4

Map No. 2046D Tax Lot 600 Code 32 Ref. No. 10218

BEFORE SIGNING OR ACCEPTING THIS INSTRUMENT, THE PERSON TRANSFERRING FEE TITLE SHOULD INQUIRE ABOUT THE PERSONS RIGHTS, IF ANY, UNDER ORS 195.300 (Definitions for ORS 195.300 to 195.336), 195.301 (Legislative findings) AND 195.305 (Compensation for restriction of use of real property due to land use regulation) TO 195.336 (Compensation and Conservation Fund) AND SECTIONS 5 TO 11, CHAPTER 424, OREGON LAWS 2007, SECTIONS 2 TO 9 AND 17, CHAPTER 855, OREGON LAWS 2009, AND SECTIONS 2 TO 7, CHAPTER 8, OREGON LAWS 2010. THIS INSTRUMENT DOES NOT ALLOW USE OF THE PROPERTY DESCRIBED IN

G-17995

THIS INSTRUMENT IN VIOLATION OF APPLICABLE LAND USE LAWS AND REGULATIONS. BEFORE SIGNING OR ACCEPTING THIS INSTRUMENT, THE PERSON ACQUIRING FEE TITLE TO THE PROPERTY SHOULD CHECK WITH THE APPROPRIATE CITY OR COUNTY PLANNING DEPARTMENT TO VERIFY THAT THE UNIT OF LAND BEING TRANSFERRED IS A LAWFULLY ESTABLISHED LOT OR PARCEL, AS DEFINED IN ORS 92.010 (Definitions for ORS 92.010 to 92.192) OR 215.010 (Definitions), TO VERIFY THE APPROVED USES OF THE LOT OR PARCEL, TO DETERMINE ANY LIMITS ON LAWSUITS AGAINST FARMING OR FOREST PRACTICES, AS DEFINED IN ORS 30.930 (Definitions for ORS 30.930 to 30.947), AND TO INQUIRE ABOUT THE RIGHTS OF NEIGHBORING PROPERTY OWNERS, IF ANY, UNDER ORS 195.300 (Definitions for ORS 195.300 to 195.336), 195.301 (Legislative findings) AND 195.305 (Compensation for restriction of use of real property due to land use regulation) TO 195.336 (Compensation and Conservation Fund) AND SECTIONS 5 TO 11, CHAPTER 424, OREGON LAWS 2007, SECTIONS 2 TO 9 AND 17, CHAPTER 855, OREGON LAWS 2009, AND SECTIONS 2 TO 7, CHAPTER 8, OREGON LAWS 2010.  
Commonly known as:

IN WITNESS WHEREOF, The said Grantor has signed and sealed these presents the day and year first above written.

Signed, sealed and delivered in presence of:

Signature Margery Peterson POA  
Print Name Farrell Peterson  
Capacity: Margery Peterson

Signature Farrell Peterson  
Print Name Farrell Peterson  
Capacity: By Margery Peterson Attorney in fact

Signature \_\_\_\_\_  
Print Name \_\_\_\_\_  
Capacity \_\_\_\_\_

Signature \_\_\_\_\_  
Print Name \_\_\_\_\_  
Capacity \_\_\_\_\_

RECEIVED BY OWRD

STATE OF \_\_\_\_\_ }  
COUNTY OF \_\_\_\_\_ }

{SEAL}

FEB 09 2015

On this 27 day of February, 2014, before me a notary public, personally appeared Farrell Peterson and Margery Peterson, known or identified to me to be the person(s) whose name(s) is/are subscribed to the within instrument, and acknowledged to me he/she/they freely executed the same.

SALEM, OR

Notary Public State of Oregon  
Notary Public Signature [Signature]  
Print Name C. Tracy Foster  
My Commission (is permanent) (expires): April 30, 2016

{SEAL}



G-17895

APR 18 2014

**MALH 54116**

STATE OF OREGON  
 WATER SUPPLY WELL REPORT  
 (as required by ORS 537.765 & OAR 690-205-0210)  
 MAY 05 2014  
 SALEM, OR

SALEM, OR

WELL LABEL # L 112757  
 START CARD # 1022667

**(1) LAND OWNER** Owner Well I.D. \_\_\_\_\_

First Name Jeremy Last Name Peterson  
 Company \_\_\_\_\_  
 Address 2597 Hwy 201  
 City Nyssa State OR Zip 97913

**(2) TYPE OF WORK**  New Well  Deepening  Conversion  
 Alteration (repair/recondition)  Abandonment

**(3) DRILL METHOD**

Rotary Air  Rotary Mud  Cable  Auger  Cable Mud  
 Reverse Rotary  Other \_\_\_\_\_

**(4) PROPOSED USE**  Domestic  Irrigation  Community

Industrial/ Commercial  Livestock  Dewatering  
 Thermal  Injection  Other \_\_\_\_\_

**(5) BORE HOLE CONSTRUCTION** Special Standard  (Attach copy)

Depth of Completed Well 98 ft.

**BORE HOLE**

Dia	From	To	Material	From	To	Amt	sacks/ lbs
21	0	5	Bentonite Chips	0	20	35	S
16	5	20					
12	20	98					

How was seal placed: Method  A  B  C  D  E

Other slow pr from surf.

Backfill placed from \_\_\_\_\_ ft. to \_\_\_\_\_ ft. Material \_\_\_\_\_

Filter pack from \_\_\_\_\_ ft. to \_\_\_\_\_ ft. Material \_\_\_\_\_ Size \_\_\_\_\_

Explosives used:  Yes Type \_\_\_\_\_ Amount \_\_\_\_\_

**(6) CASING/LINER**

Casing	Liner	Dia	+	From	To	Gauge	Stl	Pstc	Wld	Thrd
<input checked="" type="checkbox"/>	<input checked="" type="checkbox"/>	12		2	55	.250	<input checked="" type="checkbox"/>	<input checked="" type="checkbox"/>	<input checked="" type="checkbox"/>	<input checked="" type="checkbox"/>
<input type="checkbox"/>	<input type="checkbox"/>	10		36	58	.250	<input checked="" type="checkbox"/>	<input checked="" type="checkbox"/>	<input checked="" type="checkbox"/>	<input checked="" type="checkbox"/>
<input type="checkbox"/>	<input type="checkbox"/>	10		78	98	.250	<input checked="" type="checkbox"/>	<input checked="" type="checkbox"/>	<input checked="" type="checkbox"/>	<input checked="" type="checkbox"/>

Shoe  Inside  Outside  Other Location of shoe(s) \_\_\_\_\_

Temp casing  Yes Dia 16 From 0 To 20

**(7) PERFORATIONS/SCREENS**

Perforations Method \_\_\_\_\_

Screens Type Wire Wrap Material SS

Perf/S	Casing/Screen	Liner	Dia	From	To	Scr/slot width	Slot length	# of slots	Teel/pipe size
Screen			10	58	78	.03			

**(8) WELL TESTS: Minimum testing time is 1 hour**

Pump  Bailer  Air  Flowing Artesian

Yield gal/min	Drawdown	Drill stem/Pump depth	Duration (hr)
350		95	1

Temperature 58 °F Lab analysis  Yes By \_\_\_\_\_

Water quality concerns?  Yes (describe below)

From	To	Description	Amount	Units

**(9) LOCATION OF WELL (legal description)**

County MALHEUR Twp 20 S N/S Range 46 E E/W WM  
 Sec 22 SW 1/4 of the NW 1/4 Tax Lot 300  
 Tax Map Number \_\_\_\_\_ Lot \_\_\_\_\_  
 Lat \_\_\_\_\_ " or 43.82005 DMS or DD  
 Long \_\_\_\_\_ " or -117.095 DMS or DD  
 Street address of well  Nearest address

SE Corner of Jefferson and Ivanhoe, Nyssa OR

**(10) STATIC WATER LEVEL**

Existing Well / Predeepening	Date	SWL (psi)	+ SWL (ft)
Completed Well	<u>04-09-2014</u>		<u>16</u>

Flowing Artesian?  Dry Hole?

**WATER BEARING ZONES**

Depth water was first found 16

SWL Date	From	To	Est Flow	SWL (psi)	+ SWL (ft)
<u>04-09-2014</u>	<u>19</u>	<u>72</u>	<u>400</u>		<u>16</u>

**(11) WELL LOG**

Ground Elevation \_\_\_\_\_

Material	From	To
Topsoil	0	2
Clayey Soil	2	19
Conglomerate of Pea Gravel & Clay	19	57
Dark Gravel & Sand Blueish	57	68
Dark Gravel & Sand	68	72
Conglomerate Clay Pea Gravel	72	98

RECEIVED BY OWRD  
 RECEIVED BY OWRD  
 FEB 09 2015  
 MAY 7 2014  
 SALEM, OR  
 SALEM, OR  
 JAN 26 2015  
 SALEM, OR

Date Started 04-03-2014 Completed 04-09-2014

**(unbonded) Water Well Constructor Certification**

I certify that the work I performed on the construction, deepening, alteration, or abandonment of this well is in compliance with Oregon water supply well construction standards. Materials used and information reported above are true to the best of my knowledge and belief.

License Number \_\_\_\_\_ Date \_\_\_\_\_  
 Password: (if filing electronically) \_\_\_\_\_  
 Signed \_\_\_\_\_

**(bonded) Water Well Constructor Certification**

I accept responsibility for the construction, deepening, alteration, or abandonment work performed on this well during the construction dates reported above. All work performed during this time is in compliance with Oregon water supply well construction standards. This report is true to the best of my knowledge and belief.

License Number 1714 Date 04-15-2014  
 Password: (if filing electronically) \_\_\_\_\_  
 Signed [Signature]  
 Contact Info (optional) \_\_\_\_\_

G-17995  
 Pump #4

Pump # 5

Ground Water Application

Township	Range	Section	Tax Lot	1/4 1/4	Acres
20s	46e	27	300	NENW	36
				NWNW	34.9
				SWNW	38
				SEnw	39.4
				Total	148.3

RECEIVED BY OWRD

FEB 09 2015

SALEM, OR

G-17795





EXHIBIT 'A'

INSTRUMENT NO. 2006 - 107  
Page 2 of 2 Pages

Parcel 1: (Tax Lot 4900)

Land in Malheur County Oregon, as follows:

In Township 20 South, Range 46 East of the Willamette Meridian:

Section 27: N1/2 NW1/4 and SE1/4 NW1/4,

EXCEPTING THEREFROM that portion conveyed to the United States of America by deed recorded September 15, 1927, in Book 28, Page 477 Deed records of Malheur County, Oregon,  
ALSO EXCEPTING THEREFROM County road right of ways as they now exist.

Parcel 2: (Tax Lot 5000)

Land in Malheur County Oregon, as follows:

In Township 20 South, Range 46 East of the Willamette Meridian:

Section 27: SW1/4 NW1/4,

EXCEPTING THEREFROM County road right of ways as they now exist.

The assessment roll and the tax roll disclose that the within described premises were specially assessed as farm land. If the land has become or becomes disqualified for the special assessment under the statute, an additional tax may be levied.

Regulations of the Owyhee Irrigation District, within which the above property lies, including levies, assessments, water and irrigation rights and easements for ditches and canals.

The rights of the public in and to that portion of the premises herein lying within streets, roads and highways

Mineral reservation, as reserved by Eastern Oregon Land Company and all rights of said Eastern Oregon Land Company and its successors in interest as owners thereof, in Deed

Recorded: September 15, 1927, Book 28, Page 477 Deed records of Malheur County, Oregon

Affects: Parcel 1

NOTE: The mineral interest reserved or excepted above has not been followed out and subsequent transactions affecting said interest or taxes levied against same are not reflected

An easement for power lines created by instrument, including the terms and provisions thereof;

Recorded: March 19, 1993, as Instrument No. 93-1661, official records of Malheur County, OR

Favor of: Idaho Power Company

Affects: Parcel 1

RECEIVED BY OWRD

FEB 09 2015

SALEM, OR

Pump # 5

G-17775

APR 18 2014

MALH 54116

STATE OF OREGON  
WATER SUPPLY WELL REPORT  
(as required by ORS 537.765 & OAR 690-205-0210)

MAY 05 2014

SALEM, OR

WELL LABEL # L 112757

START CARD # 1022667

SALEM, OR

(1) LAND OWNER Owner Well I.D. \_\_\_\_\_

First Name Jeremy Last Name Peterson  
Company \_\_\_\_\_  
Address 2597 Hwy 201  
City Nyssa State OR Zip 97913

(2) TYPE OF WORK  New Well  Deepening  Conversion  
 Alteration (repair/recondition)  Abandonment

(3) DRILL METHOD

Rotary Air  Rotary Mud  Cable  Auger  Cable Mud  
 Reverse Rotary  Other

(4) PROPOSED USE

Domestic  Irrigation  Community  
 Industrial/ Commercial  Livestock  Dewatering  
 Thermal  Injection  Other

(5) BORE HOLE CONSTRUCTION Special Standard  (Attach copy)

Depth of Completed Well 98 ft.

BORE HOLE			SEAL			Amt	sacks/ lbs
Dia	From	To	Material	From	To		
21	0	5	Bentonite Chips	0	20	35	S
16	5	20					
12	20	98					

How was seal placed: Method  A  B  C  D  E

Other slow pr from surf.

Backfill placed from \_\_\_\_\_ ft. to \_\_\_\_\_ ft. Material \_\_\_\_\_

Filter pack from \_\_\_\_\_ ft. to \_\_\_\_\_ ft. Material \_\_\_\_\_ Size \_\_\_\_\_

Explosives used:  Yes Type \_\_\_\_\_ Amount \_\_\_\_\_

(6) CASING/LINER

Casing	Liner	Dia	From	To	Gauge	Stl	Plstc	Wld	Thrd
<input checked="" type="checkbox"/>	<input checked="" type="checkbox"/>	12	2	55	.250	<input checked="" type="checkbox"/>	<input checked="" type="checkbox"/>	<input checked="" type="checkbox"/>	<input checked="" type="checkbox"/>
<input type="checkbox"/>	<input type="checkbox"/>	10	36	58	.250	<input type="checkbox"/>	<input type="checkbox"/>	<input type="checkbox"/>	<input type="checkbox"/>
<input type="checkbox"/>	<input type="checkbox"/>	10	78	98	.250	<input type="checkbox"/>	<input type="checkbox"/>	<input type="checkbox"/>	<input type="checkbox"/>

Shoe  Inside  Outside  Other Location of shoe(s) \_\_\_\_\_

Temp casing  Yes Dia 16 From 0 To 20

(7) PERFORATIONS/SCREENS

Perforations Method \_\_\_\_\_

Screens Type Wire Wrap Material SS

Perf/S cren	Casing/ Liner	Screen Dia	From	To	Scrn/slot width	Slot length	# of slots	Tele/ pipe size
Screen		10	58	78	.03			

(8) WELL TESTS: Minimum testing time is 1 hour

Pump  Bailer  Air  Flowing Artesian

Yield gal/min Drawdown Drill stem/Pump depth Duration (hr)

350		95	1
-----	--	----	---

Temperature 58 °F Lab analysis  Yes By \_\_\_\_\_

Water quality concerns?  Yes (describe below)

From	To	Description	Amount	Units

(9) LOCATION OF WELL (legal description)

County MALHEUR Twp 20 S N/S Range 46 E E/W WM  
Sec 22 SW 1/4 of the NW 1/4 Tax Lot 300  
Tax Map Number \_\_\_\_\_ Lot \_\_\_\_\_  
Lat \_\_\_\_\_ " or 43.82005 DMS or DD  
Long \_\_\_\_\_ " or -117.095 DMS or DD  
 Street address of well  Nearest address

SE Corner of Jefferson and Ivanhoe, Nyssa OR

(10) STATIC WATER LEVEL

Existing Well / Predeepening	Date	SWL (psi)	+ SWL (ft)
Completed Well	04-09-2014		16

Flowing Artesian?  Dry Hole?

WATER BEARING ZONES

Depth water was first found 16

SWL Date	From	To	Est Flow	SWL (psi)	+ SWL (ft)
04-09-2014	19	72	400		16

(11) WELL LOG

Ground Elevation \_\_\_\_\_

Material	From	To
Topsoil	0	2
Clayey Soil	2	19
Conglomerate of Pea Gravel & Clay	19	57
Dark Gravel & Sand Blueish	57	68
Dark Gravel & Sand	68	72
Conglomerate Clay Pea Gravel	72	98

RECEIVED BY OWRD RECEIVED BY OWRD

FEB 09 2015

MAY 11 2014

SALEM, OR

SALEM, OR

Date Started 04-03-2014

Completed 04-09-2014

(unbonded) Water Well Constructor Certification

I certify that the work I performed on the construction, deepening, alteration, or abandonment of this well is in compliance with Oregon water supply well construction standards. Materials used and information reported above are true to the best of my knowledge and belief.

License Number \_\_\_\_\_ Date \_\_\_\_\_

Password: (if filing electronically) \_\_\_\_\_

Signed \_\_\_\_\_

(bonded) Water Well Constructor Certification

I accept responsibility for the construction, deepening, alteration, or abandonment work performed on this well during the construction dates reported above. All work performed during this time is in compliance with Oregon water supply well construction standards. This report is true to the best of my knowledge and belief.

License Number 1714 Date 04-15-2014

Password: (if filing electronically) \_\_\_\_\_

Signed David C. [Signature]

Contact Info (optional) \_\_\_\_\_

G-17795

PUMP # 5