

Water Resources Department

**Apply for a Permit to Appropriate Ground Water and/or Store Ground Water**

Today's Date: Wednesday, December 10, 2014

Base Application Fee for use of Ground, Surface and optionally Stored Water.		\$1,150.00
Number of proposed cubic feet per second (cfs) to be appropriated. (1 cfs = 448.83 gallons per minute)	1	\$300.00
Number of proposed Use's for the appropriated water. (i.e. Irrigation, Supplemental Irrigation, Pond Maintenance, Industrial, Commercial, etc) *	1	
Number of proposed Ground Water points of appropriation. (i.e. number of wells) (include all injection wells, if applicable) **	1	
Number of Acre Feet to be stored in a reservoir/pond from Ground Water.	0	
Number of Acre Feet to be appropriated from reservoir/pond (Only Applies to reservoir/pond constructed under Ground Water Application)	0	
Number of reservoirs.	0	
Permit Recording Fee. ***		\$450.00
* the 1st Water Use is included in the base cost. ** the 1st Ground Water point of appropriation is included in the base cost. *** the Permit Recording Fee is not required when the application is submitted but, must be paid before a permit will be issued. It is fully refundable if a permit is not issued. If the recording fee is not paid prior to issuance of the Final Order, permit issuance will be delayed.	Recalculate	
Estimated cost of Permit Application		\$1,900.00

[Return to Fee Calculator Options page](#)

[OWRD Fee Schedule](#)

Fee Calculator Version B20130709

RECEIVED BY OWRD

FEB 17 2015

SALEM, OR

G-1799

RECEIVED BY OWRS



Oregon Water Resources Department  
725 Summer Street NE, Suite A  
Salem, Oregon 97301-1266  
(503) 986-0900  
www.wrd.state.or.us

Application for a Permit to Use

FEB 17 2015

Ground Water

SALEM, OR

SECTION 1: APPLICANT INFORMATION AND SIGNATURE

Applicant Information

NAME <i>Rudolf Trenkel Roberta Trenkel Cathlene S. Winwood</i>		PHONE (HM) <i>541-889-6098</i>
PHONE (WK)	CELL	FAX
ADDRESS <i>1125 Feathill Drive</i>		
CITY <i>Vale</i>	STATE <i>OR</i>	ZIP <i>97918</i>
E-MAIL*		

Organization Information

NAME		PHONE	FAX
ADDRESS			CELL
CITY	STATE	ZIP	E-MAIL*

Agent Information – The agent is authorized to represent the applicant in all matters relating to this application.

AGENT / BUSINESS NAME		PHONE	FAX
ADDRESS			CELL
CITY	STATE	ZIP	E-MAIL*


Note: Attach multiple copies as needed

\* By providing an e-mail address, consent is given to receive all correspondence from the department electronically. (paper copies of the final order documents will also be mailed.)

By my signature below I confirm that I understand:

- I am asking to use water specifically as described in this application.
- Evaluation of this application will be based on information provided in the application.
- I cannot use water legally until the Water Resources Department issues a permit.
- Oregon law requires that a permit be issued before beginning construction of any proposed well, unless the use is exempt. Acceptance of this application does not guarantee a permit will be issued.
- If I get a permit, I must not waste water.
- If development of the water use is not according to the terms of the permit, the permit can be cancelled.
- The water use must be compatible with local comprehensive land-use plans.
- Even if the Department issues a permit, I may have to stop using water to allow senior water-right holders to get water to which they are entitled.

I (we) affirm that the information contained in this application is true and accurate.


  
*Rudolf Trenkel*      *RUDOLF TRENKEL* Owner      *1/29/15*  
Applicant Signature      Print Name and title if applicable      Date  
*Roberta Trenkel*      *Roberta Trenkel* owner      *1/28/15*  
Applicant Signature      Print Name and title if applicable      Date  
*Cathlene S. Winwood*      *Cathlene S. Winwood*      *1/28/15*  
Applicant Signature      Print Name and title if applicable      Date

For Department Use		
App. No. <i>G-17999</i>	Permit No. _____	Date _____

**SECTION 2: PROPERTY OWNERSHIP**

Please indicate if you own all the lands associated with the project from which the water is to be diverted, conveyed, and used.

RECEIVED BY OWRD

Yes

There are no encumbrances.

This land is encumbered by easements, rights of way, roads or other encumbrances.

FEB 17 2015

No

I have a recorded easement or written authorization permitting access.

I do not currently have written authorization or easement permitting access.

Written authorization or an easement is not necessary, because the only affected lands I do not own are state-owned submersible lands, and this application is for irrigation and/or domestic use only (ORS 274.040).

Water is to be diverted, conveyed, and/or used only on federal lands.

SALEM, OR

List the names and mailing addresses of all affected landowners (*attach additional sheets if necessary*).

**You must provide the legal description of: 1. The property from which the water is to be diverted, 2. Any property crossed by the proposed ditch, canal or other work, and 3. Any property on which the water is to be used as depicted on the map.**

**SECTION 3: WELL DEVELOPMENT**

WELL NO.	NAME OF NEAREST SURFACE WATER	IF LESS THAN 1 MILE:	
		DISTANCE TO NEAREST SURFACE WATER	ELEVATION CHANGE BETWEEN NEAREST SURFACE WATER AND WELL HEAD
263446	Melhue River	2 miles	

Please provide any information for your existing or proposed well(s) that you believe may be helpful in evaluating your application. For existing wells, describe any previous alteration(s) or repair(s) not documented in the attached well log or other materials (*attach additional sheets if necessary*).

**SECTION 3: WELL DEVELOPMENT, CONTINUED**

Total maximum rate requested: 250 gpm (each well will be evaluated at the maximum rate unless you indicate well-specific rates and annual volumes in the table below).

The table below must be completed for each source to be evaluated or the application will be returned. If this is an existing well, the information may be found on the applicable well log. (If a well log is available, please submit it in addition to completing the table.) If this is a proposed well, or well-modification, consider consulting with a licensed well driller, geologist, or certified water right examiner to obtain the necessary information.

OWNER'S WELL NAME OR NO.	PROPOSED	EXISTING	WELL ID (WELL TAG) NO.* OR WELL LOG ID**	FLOWING ARTESIAN	CASING DIAMETER	CASING INTERVALS (IN FEET)	PERFORATED OR SCREENED INTERVALS (IN FEET)	SEAL INTERVALS (IN FEET)	MOST RECENT STATIC WATER LEVEL & DATE (IN FEET)	PROPOSED USE			
										SOURCE AQUIFER***	TOTAL WELL DEPTH	WELL-SPECIFIC RATE (GPM)	ANNUAL VOLUME (ACRE-FEET)
Hillcrest	<input type="checkbox"/>	<input checked="" type="checkbox"/>	L63446	<input type="checkbox"/>	12" 8"	20'	Ø	0-18'	63'	65'-79'	95'	250	207.3
	<input type="checkbox"/>	<input type="checkbox"/>		<input type="checkbox"/>									
	<input type="checkbox"/>	<input type="checkbox"/>		<input type="checkbox"/>									
	<input type="checkbox"/>	<input type="checkbox"/>		<input type="checkbox"/>									
	<input type="checkbox"/>	<input type="checkbox"/>		<input type="checkbox"/>									
	<input type="checkbox"/>	<input type="checkbox"/>		<input type="checkbox"/>									
	<input type="checkbox"/>	<input type="checkbox"/>		<input type="checkbox"/>									

G-17799

\* Licensed drillers are required to attach a Department-supplied Well Tag, with a unique Well ID or Well Tag Number to all new or newly altered wells. Landowners can request a Well ID for existing wells that do not have one. The Well ID is intended to serve as a unique identification number for each well.  
 \*\* A well log ID (e.g. MARI 1234) is assigned by the Department to each log in the agency's well log database. A separate well log is required for each subsequent alteration of the well.  
 \*\*\* Source aquifer examples: Troutdale Formation, gravel and sand, alluvium, basalt, bedrock, etc.

RECEIVED BY OWRD

**STATE OF OREGON**  
**WATER SUPPLY WELL REPORT**  
(as required by ORS 537.765)

WELL ID. # L 163446  
 START CARD # 152188

Instructions for completing this report are on the last page of this form.

(1) LAND OWNER Frank Bros Corp. Well Number \_\_\_\_\_  
 Name Frank Bros Corp.  
 Address 1010 Railroad Ave  
 City Malheur State OR Zip 97914

(2) TYPE OF WORK  
 New Well  Deepening  Alteration (repair/recondition)  Abandonment

(3) DRILL METHOD:  
 Rotary Air  Rotary Mud  Cable  Auger  
 Other \_\_\_\_\_

(4) PROPOSED USE:  
 Domestic  Community  Industrial  Irrigation  
 Thermal  Injection  Livestock  Other \_\_\_\_\_

(5) BORE HOLE CONSTRUCTION  
 Special construction approval  Yes  No Depth of Completed Well 95 ft.  
 Explosives used  Yes  No Type \_\_\_\_\_ Amount \_\_\_\_\_

HOLE		SEAL	
Diameter	From To	Material	From To
12"	0 75	Bentonite	0 18
8"	75 95	Gravel	

Sacks of Bentonite 950  
 Gravel 7 yds

How was seal placed: Method  A  B  C  D  E  
 Other Bentonite  
 Backfill placed from \_\_\_\_\_ ft. to \_\_\_\_\_ ft. Material Red Gravel  
 Gravel placed from 18 ft. to 75 ft. Size of gravel 3/8 minus

(6) CASING/LINER:

Diameter	From	To	Gauge	Steel	Plastic	Welded	Threaded
Casing: 8"	1	90	250	<input checked="" type="checkbox"/>	<input type="checkbox"/>	<input checked="" type="checkbox"/>	<input type="checkbox"/>
Liner:				<input type="checkbox"/>	<input type="checkbox"/>	<input type="checkbox"/>	<input type="checkbox"/>

Drive Shoe used  Inside  Outside  None  
 Final location of shoe(s) 90

(7) PERFORATIONS/SCREENS:

Perforations Method Torch  
 Screens Type \_\_\_\_\_ Material \_\_\_\_\_

From	To	Slot size	Number	Diameter	Tele/pipe size	Casing	Liner
71	90	7/16 x 5/32	350	8"	4"	<input checked="" type="checkbox"/>	<input type="checkbox"/>

(8) WELL TESTS: Minimum testing time is 1 hour

	Yield gal/min	Drawdown	Drill stem at	Time	Flowing
<u>Air</u>	<u>250</u>		<u>95</u>	<u>4</u> hr.	<input type="checkbox"/> Artesian
<u>pump</u>	<u>295</u>	<u>84'</u>		<u>4hr</u>	

Temperature of water 60° Depth Artesian Flow Found \_\_\_\_\_  
 Was a water analysis done?  Yes By whom \_\_\_\_\_  
 Did any strata contain water not suitable for intended use?  Too little  
 Salty  Muddy  Odor  Colored  Other \_\_\_\_\_  
 Depth of strata: \_\_\_\_\_

(9) LOCATION OF WELL by legal description:  
 County Malheur Latitude \_\_\_\_\_ Longitude \_\_\_\_\_  
 Township 18 N or S Range 46 E or W. WM.  
 Section 7 SE 1/4 SE 1/4  
 Tax Lot 4100 Lot \_\_\_\_\_ Block \_\_\_\_\_ Subdivision \_\_\_\_\_  
 Street Address of Well (or nearest address) Ray Rd

(10) STATIC WATER LEVEL:  
63 ft. below land surface. Date 4-28-03  
 Artesian pressure \_\_\_\_\_ lb. per square inch Date \_\_\_\_\_

(11) WATER BEARING ZONES:  
 Depth at which water was first found 70

From	To	Estimated Flow Rate	SWL
<u>70</u>	<u>79</u>	<u>250</u>	<u>63</u>

(12) WELL LOG:

Material	From	To	SWL
<u>Brown Clay</u>	<u>0</u>	<u>58</u>	
<u>Sand</u>	<u>58</u>	<u>65</u>	
<u>Sand &amp; Gravel</u>	<u>65</u>	<u>79</u>	<u>63</u>
<u>Brown Clay</u>	<u>79</u>	<u>81</u>	
<u>Blue Clay</u>	<u>81</u>	<u>95</u>	

RECEIVED RECEIVED BY OWRD  
 OCT 29 2004 FEB 17 2015  
 WATER RESOURCES DEPT SALEM, OREGON SALEM, OR

Date started 4-24-03 Completed 4-28-03  
 (unbonded) Water Well Constructor Certification:  
 I certify that the work I performed on the construction, alteration, or abandonment of this well is in compliance with Oregon water supply well construction standards. Materials used and information reported above are true to the best of my knowledge and belief.  
 Signed \_\_\_\_\_ WWC Number \_\_\_\_\_ Date \_\_\_\_\_  
 (bonded) Water Well Constructor Certification:  
 I accept responsibility for the construction, alteration, or abandonment work performed on this well during the construction dates reported above. All work performed during this time is in compliance with Oregon water supply well construction standards. This report is true to the best of my knowledge and belief.  
 Signed July 2 2004 WWC Number 682 Date 5-15-03

G-17999

**SECTION 4: WATER USE**

USE	PERIOD OF USE	ANNUAL VOLUME (ACRE-FEET)
irrigation	march 1 - Oct. 31	207.3

**Exempt Uses:** Please note that 15,000 gallons per day for single or group **domestic** purposes and 5,000 gallons per day for a single **industrial or commercial** purpose are exempt from permitting requirements.

**For irrigation use only:**

Please indicate the number of primary and supplemental acres to be irrigated (*must match map*).

Primary: 69.1 Acres      Supplemental: 69.1 Acres

List the Permit or Certificate number of the underlying primary water right(s): 75691

Indicate the maximum total number of acre-feet you expect to use in an irrigation season: 207.3

- If the use is **municipal or quasi-municipal**, attach **Form M**
  - If the use is **domestic**, indicate the number of households: \_\_\_\_\_
- If the use is **mining**, describe what is being mined and the method(s) of extraction: \_\_\_\_\_

**SECTION 5: WATER MANAGEMENT**

**A. Diversion and Conveyance**

What equipment will you use to pump water from your well(s)?

Pump (give horsepower and type): 25 hp

Other means (describe): \_\_\_\_\_

Provide a description of the proposed means of diversion, construction, and operation of the diversion works and conveyance of water. from well to mainline for sprinklers

RECEIVED BY OWRD

FEB 17 2015

SALEM, OR

**B. Application Method**

What equipment and method of application will be used? (e.g., drip, wheel line, high-pressure sprinkler)

wheel lines

**C. Conservation**

Please describe why the amount of water requested is needed and measures you propose to: prevent waste; measure the amount of water diverted; prevent damage to aquatic life and riparian habitat; prevent the discharge of contaminated water to a surface stream; prevent adverse impact to public uses of affected surface waters. from well to main line for sprinklers

no runoff.

**SECTION 6: STORAGE OF GROUND WATER IN A RESERVOIR**

If you would like to store ground water in a reservoir, complete this section (*if more than one reservoir, reproduce this section for each reservoir*).

Reservoir name: AVA      Acreage inundated by reservoir: AVA

Use(s): Na

Volume of Reservoir (acre-feet): X Dam height (feet, if excavated, write "zero"): X

Note: If the dam height is greater than or equal to 10.0' above land surface AND the reservoir will store 9.2 acre feet or more, engineered plans and specifications must be approved prior to storage of water.

**SECTION 7: USE OF STORED GROUND WATER FROM THE RESERVOIR**

If you would like to use stored ground water from the reservoir, complete this section (if more than one reservoir, reproduce this section for each reservoir)

Annual volume (acre-feet): Na

USE OF STORED GROUND WATER	PERIOD OF USE

**SECTION 8: PROJECT SCHEDULE**

Date construction will begin: Already exist  
Date construction will be completed: \_\_\_\_\_  
Date beneficial water use will begin: \_\_\_\_\_

RECEIVED BY OWRD  
FEB 17 2015  
SALEM, OR

**SECTION 9: WITHIN A DISTRICT**

Check here if the point of diversion or place of use are located within or served by an irrigation or other water district.

Irrigation District Name <u>Onyhee Irrigation Dist</u>	Address <u>1751st Street</u>	
City <u>Nyssa</u>	State <u>OR</u>	Zip <u>97913</u>

**SECTION 10: REMARKS**

Use this space to clarify any information you have provided in the application (attach additional sheets if necessary).

\_\_\_\_\_

# Land Use Information Form



**Oregon Water Resources Department**  
 725 Summer Street NE, Suite A  
 Salem, Oregon 97301-1266  
 (503) 986-0900  
 www.wrd.state.or.us

Applicant: Rudolf Trenkel  
First Last

Mailing Address: 425 Footb'11 Drive

Vale OR 97918 Daytime Phone: 541 889 6098  
City State Zip

## A. Land and Location

Please include the following information for all tax lots where water will be diverted (taken from its source), conveyed (transported), and/or used or developed. Applicants for municipal use, or irrigation uses within irrigation districts may substitute existing and proposed service-area boundaries for the tax-lot information requested below.

Township	Range	Section	¼ ¼	Tax Lot #	Plan Designation (e.g., Rural Residential/RR-5)	Water to be:			Proposed Land Use:
18S	46E	7	NE SW	1200		<input checked="" type="checkbox"/> Diverted	<input checked="" type="checkbox"/> Conveyed	<input checked="" type="checkbox"/> Used	
18S	46E	7	SW SW SE SW	1300		<input checked="" type="checkbox"/> Diverted	<input checked="" type="checkbox"/> Conveyed	<input checked="" type="checkbox"/> Used	
						<input type="checkbox"/> Diverted	<input type="checkbox"/> Conveyed	<input type="checkbox"/> Used	
						<input type="checkbox"/> Diverted	<input type="checkbox"/> Conveyed	<input type="checkbox"/> Used	

List all counties and cities where water is proposed to be diverted, conveyed, and/or used or developed:

**RECEIVED BY OWRD**

FEB 17 2015

SALEM, OR

## B. Description of Proposed Use

Type of application to be filed with the Water Resources Department:

- Permit to Use or Store Water   
  Water Right Transfer   
  Permit Amendment or Ground Water Registration Modification  
 Limited Water Use License   
  Allocation of Conserved Water   
  Exchange of Water

Source of water:  Reservoir/Pond     Ground Water     Surface Water (name) \_\_\_\_\_

Estimated quantity of water needed: 207.3     cubic feet per second     gallons per minute     acre-feet

Intended use of water:  Irrigation     Commercial     Industrial     Domestic for \_\_\_\_\_ household(s)  
 Municipal     Quasi-Municipal     Instream     Other \_\_\_\_\_

Briefly describe:

**Note to applicant:** If the Land Use Information Form cannot be completed while you wait, please have a local government representative sign the receipt at the bottom of the next page and include it with the application filed with the Water Resources Department.

See bottom of Page 3. →



## For Local Government Use Only

The following section must be completed by a planning official from each county and city listed unless the project will be located entirely within the city limits. In that case, only the city planning agency must complete this form. This deals only with the local land-use plan. Do not include approval for activities such as building or grading permits.

**Please check the appropriate box below and provide the requested information**

- Land uses to be served by the proposed water uses (including proposed construction) are allowed outright or are not regulated by your comprehensive plan. Cite applicable ordinance section(s): MCC Title 6 Ch. 6-6-3
- Land uses to be served by the proposed water uses (including proposed construction) involve discretionary land-use approvals as listed in the table below. (Please attach documentation of applicable land-use approvals which have already been obtained. Record of Action/land-use decision and accompanying findings are sufficient.) **If approvals have been obtained but all appeal periods have not ended, check "Being pursued."**

Type of Land-Use Approval Needed (e.g., plan amendments, rezones, conditional-use permits, etc.)	Cite Most Significant, Applicable Plan Policies & Ordinance Section References	Land-Use Approval:	
		<input type="checkbox"/> Obtained <input type="checkbox"/> Denied	<input type="checkbox"/> Being Pursued <input type="checkbox"/> Not Being Pursued
		<input type="checkbox"/> Obtained <input type="checkbox"/> Denied	<input type="checkbox"/> Being Pursued <input type="checkbox"/> Not Being Pursued
		<input type="checkbox"/> Obtained <input type="checkbox"/> Denied	<input type="checkbox"/> Being Pursued <input type="checkbox"/> Not Being Pursued
		<input type="checkbox"/> Obtained <input type="checkbox"/> Denied	<input type="checkbox"/> Being Pursued <input type="checkbox"/> Not Being Pursued
		<input type="checkbox"/> Obtained <input type="checkbox"/> Denied	<input type="checkbox"/> Being Pursued <input type="checkbox"/> Not Being Pursued

Local governments are invited to express special land-use concerns or make recommendations to the Water Resources Department regarding this proposed use of water below, or on a separate sheet.

**RECEIVED BY OWRD**

FEB 17 2015

SALEM, OR

Name: \_\_\_\_\_ Title: W. Alvin Scott PLANNING DIRECTOR

Signature: [Signature] Phone: 541-473-5185 Date: JAN 12, 2015

Government Entity: Malheur County Planning Dept.

**Note to local government representative:** Please complete this form or sign the receipt below and return it to the applicant. If you sign the receipt, you will have 30 days from the Water Resources Department's notice date to return the completed Land Use Information Form or WRD may presume the land use associated with the proposed use of water is compatible with local comprehensive plans.

**Receipt for Request for Land Use Information**

Applicant name: \_\_\_\_\_

City or County: \_\_\_\_\_ Staff contact: \_\_\_\_\_

Signature: \_\_\_\_\_ Phone: \_\_\_\_\_ Date: \_\_\_\_\_

Drought Application

Township	Range	Section	Tax Lot	1/4 1/4	Acres
18s	46e	7	1200	NWSW	36.8
			1300	SWSW	15.5
			1300	SESW	16.8
				Total	69.1

RECEIVED BY OWRD

FEB 17 2015

SALEM, OR

G-17999

4092

RECEIVED BY OWRD

FEB 17 2015

SALEM, OR

INSTRUMENT NO. 2000-5412  
Page 1 of 2 Pages

Re-recorded to correct an error in Grantee's name in Instrument No. 95-1692  
59072

WARRANTY DEED

Rudolf Trenkel, as to an undivided one-third interest and Roberta S. Trenkel, as to an undivided one-third interest, Grantors, convey and warrant to Rudolf Trenkel and Roberta Sue Trenkel, Trustees of The Trenkel Revocable Trust, U/A/D 2-17-93, Grantee, the following described real property free of encumbrances except as specifically set forth herein, situated in Malheur County, Oregon, to wit:

SEE ATTACHED "A"

The said property is free from encumbrances except as provided herein.

Subject to any fact which could be ascertained by a physical inspection or correct survey of the above described real property.

The true consideration for this conveyance is a gift.

Until a change is requested, all tax statements shall be sent to and after recording return to:

Rudolf and Roberta Trenkel  
1125 Foothill Drive  
Vale, OR 97918


THIS INSTRUMENT WILL NOT ALLOW USE OF THE PROPERTY DESCRIBED IN THIS INSTRUMENT IN VIOLATION OF APPLICABLE LAND USE LAWS AND REGULATIONS. BEFORE SIGNING OR ACCEPTING THIS INSTRUMENT, THE PERSON ACQUIRING FEE TITLE TO THE PROPERTY SHOULD CHECK WITH THE APPROPRIATE CITY OR COUNTY PLANNING DEPARTMENT TO VERIFY APPROVED USES AND TO DETERMINE ANY LIMITS ON LAWSUITS AGAINST FARMING OR FOREST PRACTICES AS DEFINED IN ORS 30.930.

Dated this 25 day of July, 2000.

*Rudolf Trenkel*  
Rudolf Trenkel

*Roberta S. Trenkel*  
Roberta S. Trenkel

STATE OF OREGON )  
) ss.  
County of Malheur )



Personally appeared the above named Rudolf Trenkel and Roberta S. Trenkel and acknowledged the foregoing instrument to be their voluntary act and deed.

*Charles Oakes*  
Notary Public for Oregon  
My Commission Expires: 6-7-2004

G-17779

Land in Malheur County, Oregon, as follows:

In Twp. 18 S., R. 45 E., W.M.:

Sec. 12: E1/2NE1/4,

EXCEPTING THEREFROM a parcel of land located in the SE1/4NE1/4 and more particularly described as follows:

Commencing at the Southeast corner of the SE1/4NE1/4;

thence N. 89 degrees 39' 30" W., along the South line of said SE1/4NE1/4 214 feet to the Point of Beginning;

thence N. 89 degrees 39' 30" W., along said South line, 276 feet;

thence N. 2 degrees 21' 36" E., 494.69 feet;

thence S. 89 degrees 39' 30" E., parallel with said South line, 58.72 feet;

thence S. 38 degrees 54' 20" E., 313 feet;

thence S. 0 degrees 04' 30" E., 252 feet to the Point of Beginning.

In Twp. 18 S., R. 46 E., W.M.:

Sec. 7: Government Lot 3,

EXCEPTING THEREFROM the East 5 rods and a strip of land 30 feet wide as conveyed to the United States of America by deed recorded July 24, 1936, Book 31, Page 159, Deed Records, for right of way.

SUBJECT TO charges and assessments of the Owyhee Irrigation District.

ALSO SUBJECT TO easements in favor of Idaho Power Company, a corporation, as follows:

- a. Recorded May 21, 1951, Book 86, Page 253, Deed Records,
- b. Recorded October 11, 1977, Fee No. 35848, Deed Records.

ALSO SUBJECT TO restrictions as contained in that certain Deed to Frank B. Jarrett, et ux, recorded July 25, 1980, Fee No. 79912, Deed Records.

<u>13649</u>	<u>14191</u>
1845A	1846B
1601	1600
43	43

Inst. No. 2000-5412

I certify that the within instrument of writing was received for record on the 3 day of Aug, 2000 at 11:01 o'clock A.M.

STATE OF OREGON )  
County of Malheur ) SS

DEBORAH R. DeLONG  
County Clerk

FEE 826

By Deborah R. DeLong

RECEIVED BY OWRD

FEB 17 2015

SALEM, OR

G-17889

BARGAIN AND SALE DEED

INSTRUMENT NO. 93-1488

Page 1 of 1 Pages

Rudolph Trenkel and Roberta Sue Trenkel, husband and wife, Grantors, grant, bargain, sell, and convey to The Trenkel Revocable Trust of which Rudolph and Roberta Sue Trenkel, husband and wife, are the current Trustees U/A/D 02/17/93, Grantees, the following described real property, situated in Malheur County, Oregon, to wit:

# 14192  
1846B  
1700  
43

South One-Half (1/2) Southwest One Quarter (1/4) of Section Seven (7), Township Eighteen (18) South, Range Forty-Six (46) E., W.M.

SUBJECT to all lawful obligations of Irrigation Districts and subject to all easements and rights of way for ditches, roads and transmission lines.

Except easements, reservations, encumbrances, and restrictions of record.

The true consideration for this conveyance is a gift.

Until a change is requested, all tax statements shall be sent to the following address:

Rudolph and Roberta Sue Trenkel  
1125 Foothill Dr.  
Vale, OR 97918

RECEIVED BY OWRD

FEB 17 2015

SALEM, OR

THIS INSTRUMENT WILL NOT ALLOW USE OF THE PROPERTY DESCRIBED IN THIS INSTRUMENT IN VIOLATION OF APPLICABLE LAND USE LAWS AND REGULATIONS. BEFORE SIGNING OR ACCEPTING THIS INSTRUMENT, THE PERSON ACQUIRING FEE TITLE TO THE PROPERTY SHOULD CHECK WITH THE APPROPRIATE CITY OR COUNTY PLANNING DEPARTMENT TO VERIFY APPROVED USES.

Dated this 17th day of February, 1993. 93-1488

STATE OF OREGON )  
County of Malheur )

SS

I certify that the within instrument of writing was received for record on the 12 day of Mar 19 93 at 9:10 O'clock A M.


DEBORAH R. DeLONG  
County Clerk

Rudolph Trenkel  
Rudolph Trenkel  
Roberta Sue Trenkel  
Roberta Sue Trenkel

STATE OF OREGON By: Rosa Gonzalez Deputy  
County of Malheur ) ss.

February 17, 1993

Personally appeared the above named Rudolph Trenkel and Roberta Sue Trenkel and acknowledged the foregoing instrument to be their voluntary act and deed.




Charles Ocker  
Notary Public for Oregon  
My Commission Expires: 6/7/96

After Recording Return To:  
Rudolph and Roberta Sue Trenkel  
1125 Foothill Dr.  
Vale, OR 97918

G-17889

# Land Use Information Form



Oregon Water Resources Department  
725 Summer Street NE, Suite A  
Salem, Oregon 97301-1266  
(503) 986-0900  
www.wrd.state.or.us

SALEM, OR

## NOTE TO APPLICANTS

In order for your application to be processed by the Water Resources Department (WRD), this Land Use Information Form must be completed by a local government planning official in the jurisdiction(s) where your water right will be used and developed. The planning official may choose to complete the form while you wait, or return the receipt stub to you. Applications received by WRD without the Land Use Form or the receipt stub will be returned to you. Please be aware that your application will not be approved without land use approval.

**This form is NOT required if:**

- 1) Water is to be diverted, conveyed, and/or used only on federal lands; **OR**
- 2) The application is for a water right transfer, allocation of conserved water, exchange, permit amendment, or ground water registration modification, and **all** of the following apply:
  - a) The existing and proposed water use is located entirely within lands zoned for exclusive farm-use or within an irrigation district;
  - b) The application involves a change in place of use only;
  - c) The change does not involve the placement or modification of structures, including but not limited to water diversion, impoundment, distribution facilities, water wells and well houses; **and**
  - d) The application involves irrigation water uses only.

## NOTE TO LOCAL GOVERNMENTS

The person presenting the attached Land Use Information Form is applying for or modifying a water right. The Water Resources Department (WRD) requires its applicants to obtain land-use information to be sure the water rights do not result in land uses that are incompatible with your comprehensive plan. Please complete the form or detach the receipt stub and return it to the applicant for inclusion in their water right application. You will receive notice once the applicant formally submits his or her request to the WRD. The notice will give more information about WRD's water rights process and provide additional comment opportunities. You will have 30 days from the date of the notice to complete the land-use form and return it to the WRD. If no land-use information is received from you within that 30-day period, the WRD may presume the land use associated with the proposed water right is compatible with your comprehensive plan. Your attention to this request for information is greatly appreciated by the Water Resources Department. If you have any questions concerning this form, please contact the WRD's Customer Service Group at 503-986-0801.

Application for a Permit to Use  
**Ground Water**

RECEIVED BY OWRD

FEB 17 2015

SALEM, OR



Oregon Water Resources Department  
725 Summer Street NE, Suite A  
Salem, Oregon 97301-1266  
(503) 986-0900  
www.wrd.state.or.us

**Water-Use Permit Application Processing**

**1. Completeness Determination**

The Department evaluates whether the application and accompanying map contain all of the information required under OAR 690-310-0040 and OAR 690-310-0050 ([www.oregon.gov/owrd/law](http://www.oregon.gov/owrd/law)). The Department also determines whether the proposed use is prohibited by statute. If the Department determines that the application is incomplete, all fees have not been paid, or the use is prohibited by statute, the application and all fees submitted are returned to the applicant.

**2. Initial Review**

The Department reviews the application to determine whether water is available during the period requested, whether the proposed use is restricted or limited by rule or statute, and whether other issues may preclude approval of or restrict the proposed use. An Initial Review (IR) containing preliminary determinations is mailed to the applicant. The applicant has 14 days from the mailing date to withdraw the application from further processing and receive a refund of all fees paid minus \$200. The applicant may put the application on hold for up to 180 days and may request additional time if necessary.

**3. Public Notice**

Within 7 days of the mailing of the initial review, the Department gives public notice of the application in the weekly notice published by the Department at [www.oregon.gov/owrd](http://www.oregon.gov/owrd). The public comment period is 30 days from publication in the weekly notice.

**4. Proposed Final Order Issued**

The Department reviews any comments received, including comments from other state agencies related to the protection of sensitive, threatened or endangered fish species. Within 60 days of completion of the IR, the Department issues a Proposed Final Order (PFO) explaining the proposed decision to deny or approve the application. A PFO proposing approval of an application will include a draft permit, and may request additional information or outstanding fees required prior to permit issuance.

**5. Public Notice**

Within 7 days of issuing the PFO, the Department gives public notice in the weekly notice. Notice includes information about the application and the PFO. Protest must be received by the Department within 45 days after publication of the PFO in the weekly notice. Anyone may file a protest. The protest filing fee is \$350.00 for the applicant and \$700.00 for non-applicants. Protests are filed on approximately 10% of Proposed Final Orders. If a protest is filed, the Department will attempt to settle the protest but will schedule a contested case hearing if necessary.

**6. Final Order Issued**

If no protests are filed, the Department issues a Final Order consistent with the PFO. If the application is approved, a permit is issued that specifies the details of the authorized use and any terms, limitations or conditions that the Department deems appropriate.