




T.7S. R.2W. Sec. 22, 23, 26 & 27, W.M.

Conifer St NE

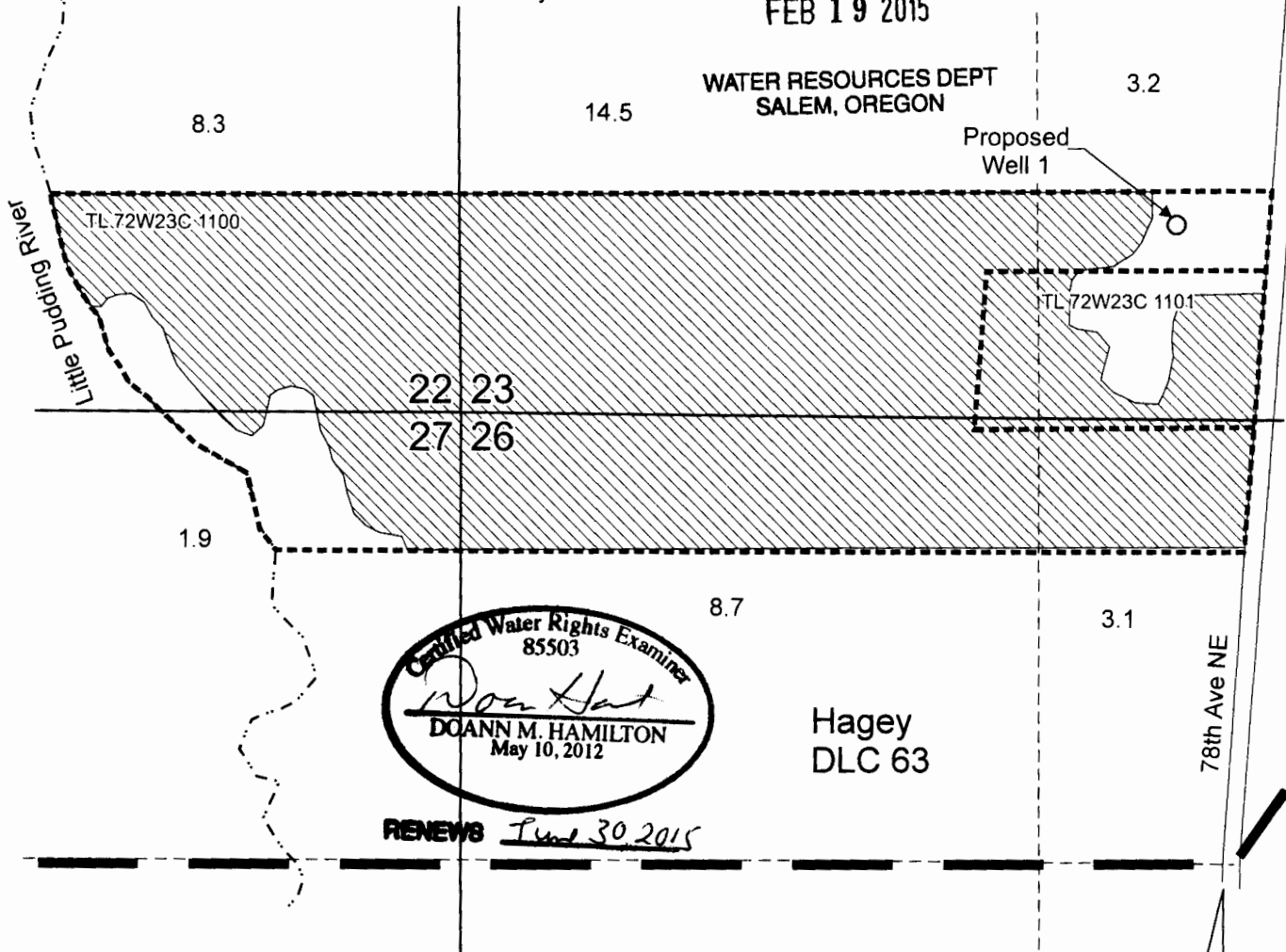
Proposed Well 1 is located 415 feet north and 1,585 feet east from the SW corner, Section 23.

-  Area (39.7 Acres) to be irrigated.
-  Tax lot boundary
-  Donation Land Claim boundary

RECEIVED

FEB 19 2015

WATER RESOURCES DEPT
SALEM, OREGON




Doann Hamilton
 Certified Water Rights Examiner
 85503
 DOANN M. HAMILTON
 May 10, 2012

Hagey
DLC 63

RENEWS *June 30, 2015*

Scale: 1" = 400'



This map was prepared for the purpose of identifying the location of a water right only and is not intended to provide legal dimensions or location of property ownership lines.

Water Right Application Map

Andrew and Renee Angstrom
T.7S. R.2W. Sec. 22, 23, 26 & 27, W.M.

AngstromGWAApp.cdr

G-19001

Pacific Hydro-Geology Inc.

02/2015