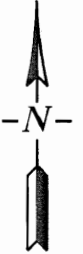
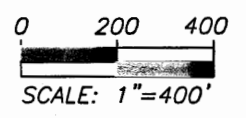



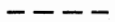




LOST CREEK RESERVOIR
POINT OF DIVERSION
T.33S., R.1E., W.M.
SCALE: 1"=1320'



WATER RIGHT APPLICATION MAP

SURFACE WATER - PRIMARY IRRIGATION - (LOST CREEK RESERVOIR)
FOR
BUXTON FAMILY HOLDINGS, LLC
PO BOX 1087
GULF BREEZE, FL 32562
SITUATED IN
SECTIONS 29 & 30, TOWNSHIP 35 SOUTH, RANGE 1 WEST, W.M.
JACKSON COUNTY, OREGON

LEGEND

-  PLACE OF USE PRIMARY IRRIGATION
-  1/4-1/4 SECTION LINE
-  WATERLINE (BURIED)
-  POINT OF RE-DIVERSION (POD2) PUMP & FISH SCREEN 35' SOUTH AND 1800' EAST OF W1/4 CORNER SECTION 29
-  FLOW METER
-  PUMP RECEIVED BY OWRD

This map is not intended to provide legal dimensions or locations of property ownership lines.

EHM-March 4, 2015
RH2 ENGINEERING, INC.
www.rh2.com 1.800.720.8052

MAR 13 2015

SALEM, OR

58808