

This map is not intended to provide legal dimensions or locations of property ownership lines.

T17S R3W, W.M.

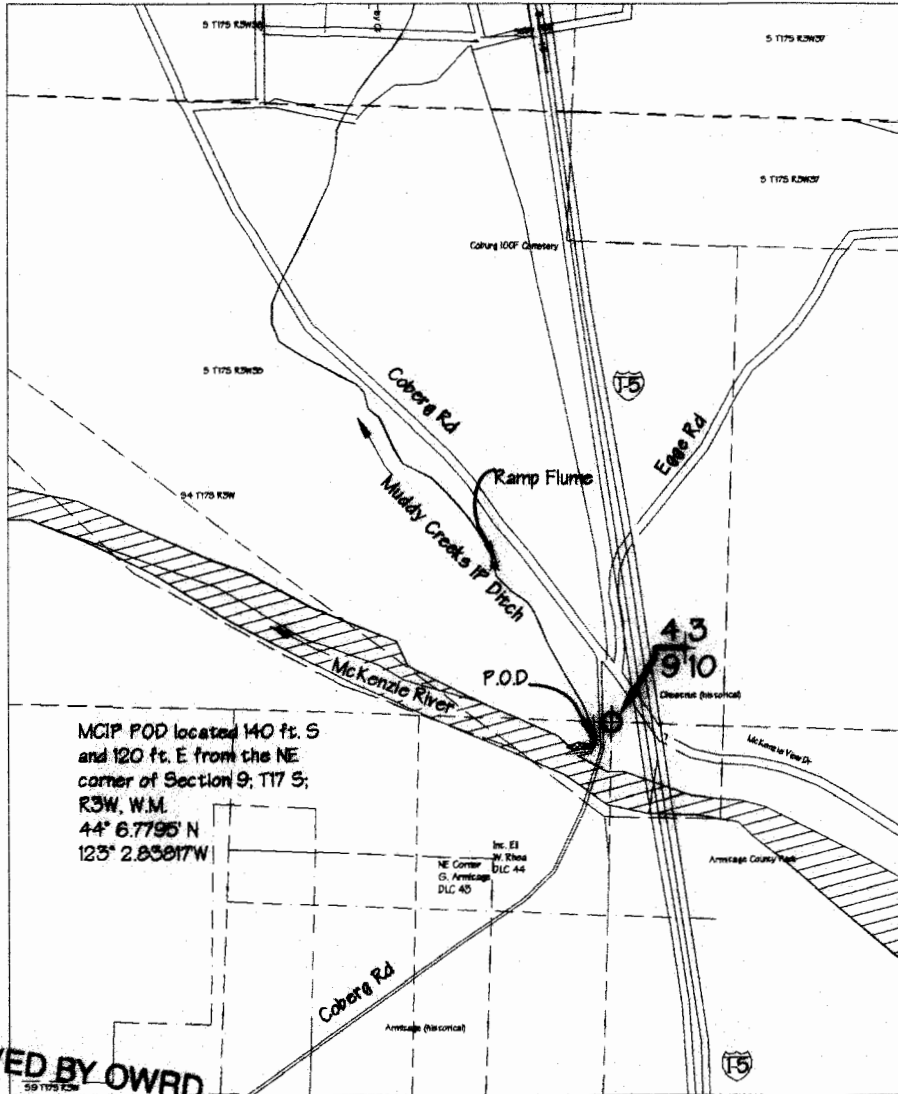
Application S-
In the name of
Malpass Land Company

Prepared by
Walter L. Trimmer
CWRE #332
Trimmer Engineering Inc.
3924 NW Walnut Place
Corvallis, OR 97330
541-754-2819

Scale 1" = 1320'

March 10, 2015
Layout: Malpass POD
File: Muddy_Ck_Pumping_st.dwg
Based on USGS Eugene East Quad

DWG 2 of 2



Expires 6/30/2016

RECEIVED BY OWRD

MAR 16 2015

SALEM, OR

1-2-2015

This map is not intended to provide legal dimensions or locations of property ownership lines.

T17S R3W, W.M.


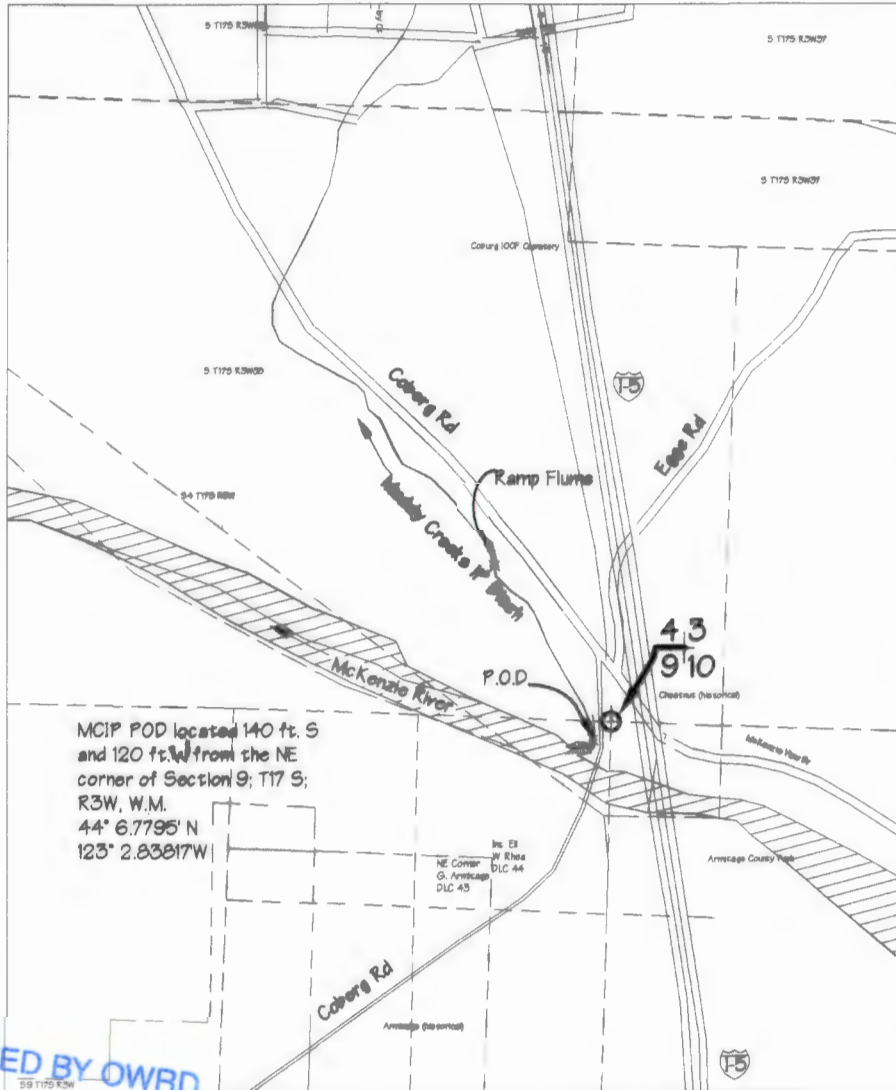
Application S-
In the name of
Malpass Land Company

Prepared by
Walter L. Trimmer
CWRE #332
Trimmer Engineering Inc.
3924 NW Walunt Place
Corvallis, OR 97330
541-754-2819

Scale 1" = 1320'

March 10, 2015
Layout: Malpass POD
File: Muddy_Ck_Pumping_st.dwg
Based on USGS Eugene East Quad

DWG 2 of 2



Expires 6/30/2016

RECEIVED BY OWRD

MAR 16 2015

SALEM, OR

S-200005