

07

**CANCELLED**

Name Leo R. Barclay  
By L. R. Barclay  
Address Route 3, Box 625  
Corvallis, Oregon 97330

Application No. G 8431  
7983  
Permit No. G CANCELLED  
Certificate No. 80534 *w. Madras Vol 59 P 211*  
Stream Index, Page No. 11-31

FEES PAID		
Date	Amount	Receipt No.
9-8-77	33.90	63735
FEES REFUNDED		
Date	Amount	Check No.

Date filed 8 September 1977  
Priority Sept. 8, 1977  
Action suspended until Purge 4/20/05  
Return to applicant \_\_\_\_\_  
Date of approval APR 11 1978

**CONSTRUCTION**

Date for beginning APR 11 1979  
Date for completion OCT 1 1979  
Extended to \_\_\_\_\_  
Date for application of water OCT 1 1980  
Extended to \_\_\_\_\_

**PROSECUTION OF WORK**

Form "A" filed Started  
Form "B" filed 11-23-79 see file 6-8199  
Form "C" filed 10-3-80 see 6-8199

**FINAL PROOF**

Blank mailed APR 27 1992  
Proof received JAN 15 2004  
Date certificate issued \_\_\_\_\_

**ASSIGNMENTS**

Date	To Whom	Address	Volume	Page

**REMARKS**

Card for B OCT 2 8 1979  
Card for C OCT 2 4 1980  
  
4/20/04 Canceled Sp. Or. Rec. Vol 59 P 529

Purge 4/20/05



G 8431

Application No. ....

Permit No. ....

G 7983

September 8, 1977

Name ..... Leo R. Barclay

Address ..... Route 3, Box 625; Corvallis, Oregon 97330

Assigned .....

Address .....

Beginning construction ..... APR 11 1979

Completion of construction ..... OCT 1 1979

Extended to .....

Complete application of water ..... OCT 1 1980

Extended to .....

BEFORE THE WATER RESOURCES DIRECTOR OF OREGON

MARION COUNTY

IN THE MATTER OF THE VOLUNTARY )  
CANCELLATION OF PERMIT(S) )  
BY THE PERMITTEE(S) ) ORDER


The following Permittees have authorized the cancellation of their permits.


PERMITS TO USE GROUNDWATER:

<u>NAME</u>	<u>BASIN #</u>	<u>WM #</u>	<u>FILE #</u>	<u>PERMIT #</u>
Leo R. Barclay	12	10	G-8431	G-7983

NOW, THEREFORE, it is hereby ORDERED that the permit(s) are canceled in accordance with the provisions of ORS 537.260

Dated at Salem, Oregon this 20 day of April, 2004.

  
Dwight French, Water Rights Section Manager, for  
Paul R. Cleary, Director



Special Order Volume 59 Page 529

**This is a final order in other than contested case.** Pursuant to ORS 536.075 and OAR 137-004-080 and OAR 690-01-005 you may either petition the Director for reconsideration of this order or petition for judicial review of this order. As provided in ORS 536.075, this order is subject to judicial review under ORS 183.484. Any petition for judicial review of the order must be filed within the 60 day time period specified by ORS 183.484(2).



TO: Water Resources Director  
Water Resources Department  
725 Summer Street NE, Suite A  
Salem OR 97301-1271

I/We hereby authorize the cancellation of my/our water use Application No. G-8431,

Permit No. G-7983, which describes a right to develop the use of up to

0.53 C.F.S./C.P.M./ACRE FEET of water from A WELL  
(source)

for the purpose of irrigation of 42.6 ac.  
(use)

Sincerely,

Leo R. Barclay  
Signature of Permittee or Authorizing Agent

Date: April-8-2004

Leo R. Barclay  
Printed Name of Permittee or Authorizing Agent

Date: April 8 2004

\_\_\_\_\_  
Signature of Other Permittee, If Any

Address: 13549 Fields-Demo Rd.  
Fields, Oregon 97710

Phone: (541) 495-2223

RECEIVED

APR 12 2004

WATER RESOURCES DEPT  
SALEM, OREGON

ok  
AS  
4/12/2004  
BASIN 12



TO: **Water Resources Director**  
**Water Resources Department**  
**725 Summer Street NE, Suite A**  
**Salem OR 97301-1271**

I/We hereby authorize the cancellation of my/our water use Application No. G-8431,

Permit No. G-7983, which describes a right to develop the use of up to

0.53 C.F.S./~~G.P.M.~~ ACRE-~~FEET~~ of water from A WELL  
(source)

for the purpose of irrigation of 42.6 ac.  
(use)

Sincerely,

*Leo R. Barclay*  
Signature of Permittee or Authorizing Agent

Date: April 8-2004

Leo R. Barclay  
Printed Name of Permittee or Authorizing Agent

Date: April 8 2004

\_\_\_\_\_  
Signature of Other Permittee, If Any

Address: 13549 Fields-Demo Rd.  
Fields, Oregon 97710

Phone: (541) 495-2223

**RECEIVED**

APR 12 2004

WATER RESOURCES DEPT  
SALEM, OREGON

*ok*  
*APR 12 2004*



# Oregon

Theodore R. Kulongoski, Governor

## Water Resources Department

North Mall Office Building  
725 Summer Street NE, Suite A  
Salem, OR 97301-1271  
503-986-0900  
FAX 503-986-0904

March 12, 2004

Leo R. Barclay  
13549 Field-Denio Road  
Fields, OR 97710

Reference: Application No.'s G-8199, G-8431 and Transfer No. T-3771  
Certificate No.'s 80533, 80534 and 80535

Dear Mr. Barclay:

I am enclosing Special Order recorded in Volume 59, Page 277, Special Order of the Water Resource Department. The Order withdraws the above referenced water right certificates.

The permits and order approving the transfer are still in full force and effect. I hope to address your files within the next couple of weeks and correct any errors. Proposed Certificates will be shared with you in the efforts to determine the exact use of water perfected under the permits and transfers.

I apologize for any inconvenience the issuance this has created. Please feel free to contact me if you have any concerns and I will be happy to address any concerns you may have.

Sincerely,

Steve Brown  
Certificate Section

c: Watermaster

X-Sender: millerju@mailhub.wrd.state.or.us  
X-Mailer: QUALCOMM Windows Eudora Version 5.1  
Date: Fri, 30 Jan 2004 11:22:11 -0800  
To: Stephen.C.BROWN@wrđ.state.or.us  
From: June Miller <June.U.Miller@wrđ.state.or.us>  
Subject: cert type error and rate error

Hi Steve, cert 80535 has the rate more than an 1/80 per irrigated acre from groundwater. Total acres under the cert is 338.8 acres/80 = 4.235 CFS. The cert gives 4.28 CFS. The cert has 238.2 acres of primary which would be at 1/80 = 2.98 CFS. Well # 2 must of been deficient in production as the supplemental portion for 100.6 acres the rate is 0.75. Mr. Blaylock is in the process of doing an additional POA transfer as # 2 does not produce well. Could the rate from well # 2 be a full 1/80th under this right? if not I guess he should file another application to make up the rate from well # 2.

Cert 80533 has a typo error on the legal, the SW 1/4 SW 1/4 0.4 acres should be in the SW 1/4 NW 1/4.

Both these certs are in the name of Leo Barclay and have not been filed in the vault yet,( as of a few minutes ago anyway) through the web page on the internet. I thought about sending you copies through the us mail, but hopefully you can get someone to retrieve them for you instead of me putting postage on something to send to you that is already in the building you work in.

A # G-8199 is for cert 80535 .  
Cert 80533 is a remaining right superseding cert 36755 and a confirming right for T3771.

Mr. Barclay would like th acre location corrected and the rate corrected. If you would like, Mr. Barclay will write a letter to you requesting this.

Thanks again for your time Steve. I just hate to keep bugging you cause I know how busy you are.  
June


June Miller,  
Watermaster, District 10  
Water Resources Department  
450 N. Buena Vista  
Burns, OR 97720  
June.U.Miller@wrđ.state.or.us

9-7683  
G-8199

## Certificate of Service

I certify, on March 12, 2004, I mailed, first-class postage prepaid, copy of Special Order recorded in Special Order Records of the Water Resources Department in Volume 59, Page 277 to:

Leo R. Barclay  
13549 Field-Denio Road  
Fields, OR 97710

A handwritten signature in black ink, appearing to read 'S. Brown', is written over a horizontal line.

Steve Brown, Program Analyst  
Certificate Section  
Telephone Number: 503-986-0809



RECEIVED

SEP 8 1977

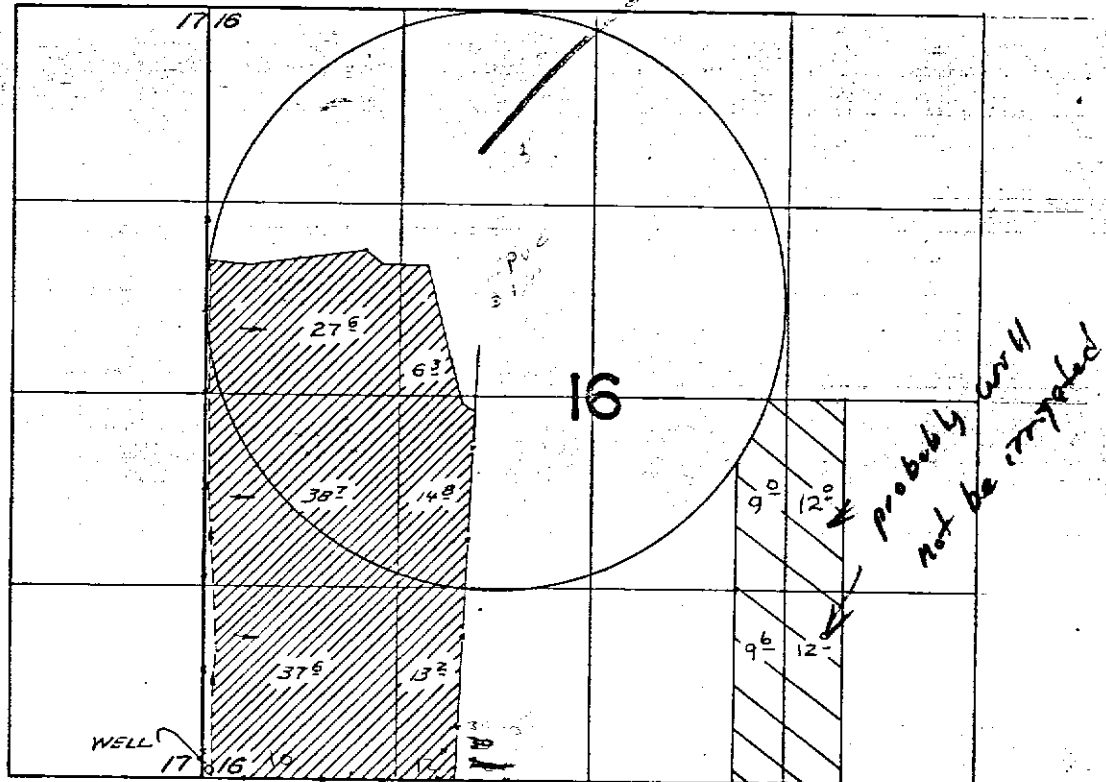
WATER RESOURCES DEPT.  
SALEM, OREGON

Application No. G-8431

Permit No. G 7983

T. 41 S. R. 35 E. W.M.

G-8199



D-2906  
 WELL LOCATED 50 FT. N. & 50 FT. EAST FROM THE  
 S.W. CORNER OF SECTION 16

~~FINAL PROOF SURVEY~~  
 UNDER

Application No. ~~G-2907~~ Permit No. ~~G-2706~~  
 IN NAME OF

THOMAS W. HALL

Surveyed July 30, 1968, by V. Garner

2000  
 4  
 1  
 13/64

X-Sender: millerju@mailhub.wrd.state.or.us  
X-Mailer: QUALCOMM Windows Eudora Version 5.1  
Date: Tue, 30 Dec 2003 11:07:42 -0800  
To: Steve Brown <Stephen.C.BROWN@wrd.state.or.us>  
From: June Miller <June.U.Miller@wrd.state.or.us>  
Subject: Re: Fwd: Barclay Permits G 7983 and G 7638 and T 3771

Leo and Barbara J. Barclay own all the land in section 16. All of sec 16 is tax lot 400.  
Barclay's address is 13549 Fields-Denio Road, Fields, OR 97710  
June

At 01:26 PM 12/29/2003 -0800, you wrote:

At 11:41 AM 12/29/03 -0800, you wrote:

Hate to keep bothering you about these permits Steve, however the landowner is requesting.

Happy new years to you Steve.

June

Date: Mon, 15 Dec 2003 08:16:07 -0800

To: Steve Brown

From: June Miller <June.U.Miller@wrd.state.or.us>

Subject: Barclay Permits G 7983 and G 7638 and T 3771

Hi Steve, Have you had a chance to look at the final proofs that Vern did on these permits, as the land owner wants to do a transfer and needs to know what we will grant under the fps for these rights in order to file correctly.

Thanks Steve.

June

June,

Please provide me with the current owner(s) of the lands and their address. Thanks.

Steve

June Miller,  
Watermaster, District 10  
Water Resources Department  
450 N. Buena Vista  
Burns, OR 97720  
June.U.Miller@wrd.state.or.us

June Miller,  
Watermaster, District 10  
Water Resources Department  
450 N. Buena Vista  
Burns, OR 97720  
June.U.Miller@wrd.state.or.us

X-Sender: millerju@mailhub.wrd.state.or.us  
X-Mailer: QUALCOMM Windows Eudora Version 5.1  
Date: Mon, 29 Dec 2003 11:41:59 -0800  
To: Stephen.C.BROWN@wrd.state.or.us  
From: June Miller <June.U.Miller@wrd.state.or.us>  
Subject: Fwd: Barclay Permits G 7983 and G 7638 and T 3771

Hate to keep bothering you about these permits Steve, however the landowner is requesting.  
Happy new years to you Steve.

June

Date: Mon, 15 Dec 2003 08:16:07 -0800  
To: Steve Brown  
From: June Miller <June.U.Miller@wrd.state.or.us>  
Subject: Barclay Permits G 7983 and G 7638 and T 3771

Hi Steve, Have you had a chance to look at the final proofs that Vern did on these permits, as the land owner wants to do a transfer and needs to know what we will grant under the fps for these rights in order to file correctly.

Thanks Steve.

June

June Miller,  
Watermaster, District 10  
Water Resources Department  
450 N. Buena Vista  
Burns, OR 97720  
June.U.Miller@wrd.state.or.us

June Miller,  
Watermaster, District 10  
Water Resources Department  
450 N. Buena Vista  
Burns, OR 97720  
June.U.Miller@wrd.state.or.us

To: Stephen.C.BROWN@wrd.state.or.us  
Subject: satisfaction of proof, P G7638 and G 7983

Hi Steve, Vern did the final proof and map of these two permits in 1988. The land owner wants to add an additional poa. Please let me know if these permits are proofed to the satisfaction to the director and if so, the rates you will certify from each well

Thanks so much Steve  
June

June Miller,  
Watermaster, District 10  
Water Resources Department  
450 N. Buena Vista  
Burns, OR 97720  
June.U.Miller@wrd.state.or.us

G-8199  
G-8431

*promise I  
to review  
B-4 Turkey  
Day!*

X-Sender: millerju@mailhub.wrd.state.or.us  
X-Mailer: QUALCOMM Windows Eudora Version 5.1  
Date: Mon, 15 Dec 2003 08:16:07 -0800  
To: Stephen.C.BROWN@wrд.state.or.us  
From: June Miller <June.U.Miller@wrд.state.or.us>  
Subject: Barclay Permits G 7983 and G 7638 and T 3771

Hi Steve, Have you had a chance to look at the final proofs that Vern did on these permits, as the land owner wants to do a transfer and needs to know what we will grant under the fps for these rights in order to file correctly.

Thanks Steve.

June

June Miller,  
Watermaster, District 10  
Water Resources Department  
450 N. Buena Vista  
Burns, OR 97720  
June.U.Miller@wrд.state.or.us

STATE OF OREGON

COUNTY OF HARNEY

PROPOSED CERTIFICATE OF WATER RIGHT

THIS CERTIFICATE ISSUED TO

LEO R. BARCLAY  
GENERAL DELIVERY  
FIELDS, OREGON 97710

confirms the right to use the waters of WELL 2 in the FIELDS BASIN for the purpose of SUPPLEMENTAL IRRIGATING 37.6 ACRES.

The right has been perfected under Permit G-7983. The date of priority is SEPTEMBER 8, 1977. The right is limited to not more than 0.47 CUBIC FOOT PER SECOND or its equivalent in case of rotation, measured at the well.

The well is located as follows:

SW 1/4 SW 1/4, SECTION 16, T 41 S, R 35 E, W.M.; 10 FEET NORTH AND 1150 FEET EAST FROM THE SW CORNER OF SECTION 16.

The amount of water used for irrigation, together with the amount secured under any other right existing for the same lands, shall be limited to ONE-EIGHTIETH of one cubic foot per second per acre, or its equivalent for each acre irrigated and shall be further limited to a diversion of not to exceed 3.0 acre-feet per acre for each acre irrigated during the irrigation season of each year.

This right is limited to any deficiency in the available supply of any prior right existing for the same land.

The right shall conform to such reasonable rotation system as may be ordered by the proper state officer.

A description of the place of use under the right, and to which such right is appurtenant, is as follows:

SW 1/4 SW 1/4 37.6 ACRES  
SECTION 16  
TOWNSHIP 41 SOUTH, RANGE 35 EAST, W.M.

The right to the use of the water for the above purpose is restricted to beneficial use on the lands or place of use described.

G-8431.VC

**RECEIVED STATE OF OREGON WATER RESOURCES DEPARTMENT**

SEP 3 1977 Application for a Permit to Appropriate Ground Water  
WATER RESOURCES DEPT.  
SALEM, OREGON

PT 5 a/ff  
7-16-88 V.L.C.

I, Leo R Barclay (Name of Applicant)

of PT #3 Box 625, Corvallis (Mailing Address) (City)

State of Oregon, 97330 Phone No. 752 6688 (Zip Code) do hereby

make application for a permit to appropriate the following described ground waters of the State of Oregon:

1. The development will consist of A Well (Give number of wells, tile lines, infiltration galleries, etc.)

having a diameter of 16 and an estimated depth of 296 feet.

2. The well or other source is to be located 50 ft. N and 50 ft. E (N. or S.) (E. or W.)  
from the SW corner of Section 16 (Public Land Survey Corner)

(If there is more than one well, each must be described)

being within the SW  $\frac{1}{4}$  of the SW  $\frac{1}{4}$  of  
Sec. 16 Tp. 41S R. 35E, W. M., in the county of Harney

3. Location of area to be irrigated, or place of use if use other than irrigation.

Township	Range	Section	List $\frac{1}{4}$ $\frac{1}{4}$ of Section	List use and/or number of acres to be irrigated
41S	35E	16	<del>NE</del> - SE	12 Acres
			NW - SE	9 "
			SW - SE	9.6 Acres
			SE - SE	12 "
				4 "

4. It is estimated that 296 feet of the well will require Steel casing. (Kind)

5. Depth to water table is estimated 37 Well drilled by McGuire Well Drilling (Feet)

Application No. G-8431

Permit No. G 7983

### Permit to Appropriate the Public Waters of the State of Oregon

This is to certify that I have examined the foregoing application and do hereby grant the same, SUBJECT TO EXISTING RIGHTS INCLUDING THE EXISTING MINIMUM FLOW POLICIES ESTABLISHED BY THE WATER POLICY REVIEW BOARD and the following limitations and conditions:

The right herein granted is limited to the amount of water which can be applied to beneficial use and shall not exceed 0.53 cubic feet per second measured at the point of diversion from the well or source of appropriation, or its equivalent in case of rotation with other water users, from a well.

The use to which this water is to be applied is irrigation.

If for irrigation, this appropriation shall be limited to 1/80th of one cubic foot per second or its equivalent for each acre irrigated and shall be further limited to a diversion of not to exceed 3 acre feet per acre for each acre irrigated during the irrigation season of each year;

and shall be subject to such reasonable rotation system as may be ordered by the proper state officer.  
The well shall be constructed in accordance with the General Standards for the Construction and Maintenance of Water Wells in Oregon.  
The works constructed shall include an air line and pressure gauge or an access port for measuring line, adequate to determine water level elevation in the well at all times.  
The permittee shall install and maintain a weir, meter, or other suitable measuring device, and shall keep a complete record of the amount of ground water withdrawn.

The priority date of this permit is September 8, 1977

Actual construction work shall begin on or before April 11, 1979 and shall thereafter be prosecuted with reasonable diligence and be completed on or before October 1, 1979

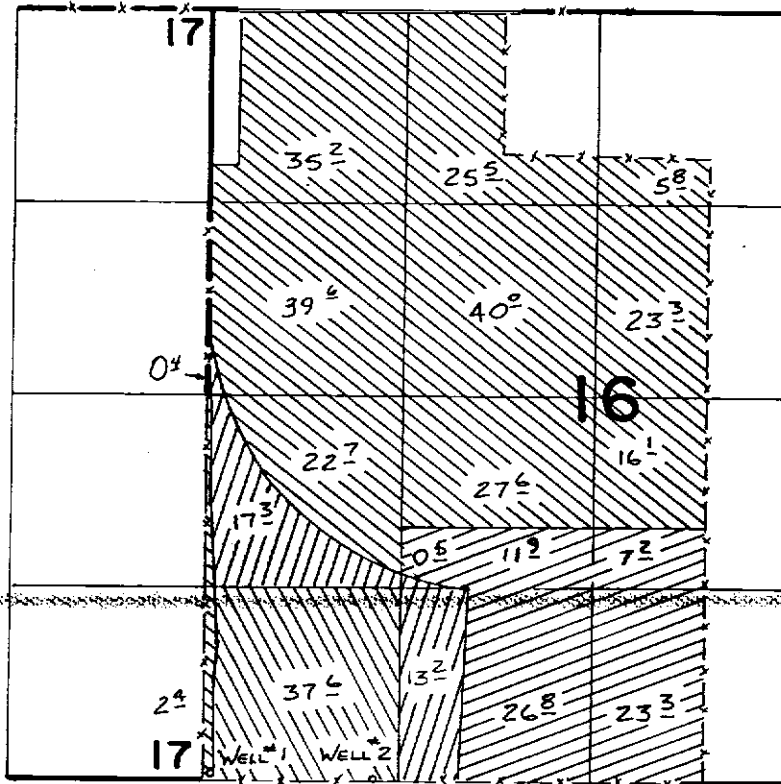
Complete application of the water to the proposed use shall be made on or before October 1, 1980

WITNESS my hand this 11th day of April, 1978

*James E. Skyrson*  
Water Resources Director







T. 41S., R. 35E., W. M.



SCALE 1" = 1320'

WELL #1 Loc: 50' N. & 50' E. }  
 WELL #2 Loc: 10' N. & 1150' E. } From SW Cor. Sec 16

-  PER. G-7638 both wells
-  T-3771 well #1  
PER. G-7638 well #2
-  PER. G-7638 well #2
-  PER. G-7983 well #2

**FINAL PROOF SURVEY**

UNDER

**TRANSFER 3771**

G-8431

G-7983

Application No. G-8199 Permit No. G-7638

IN NAME OF

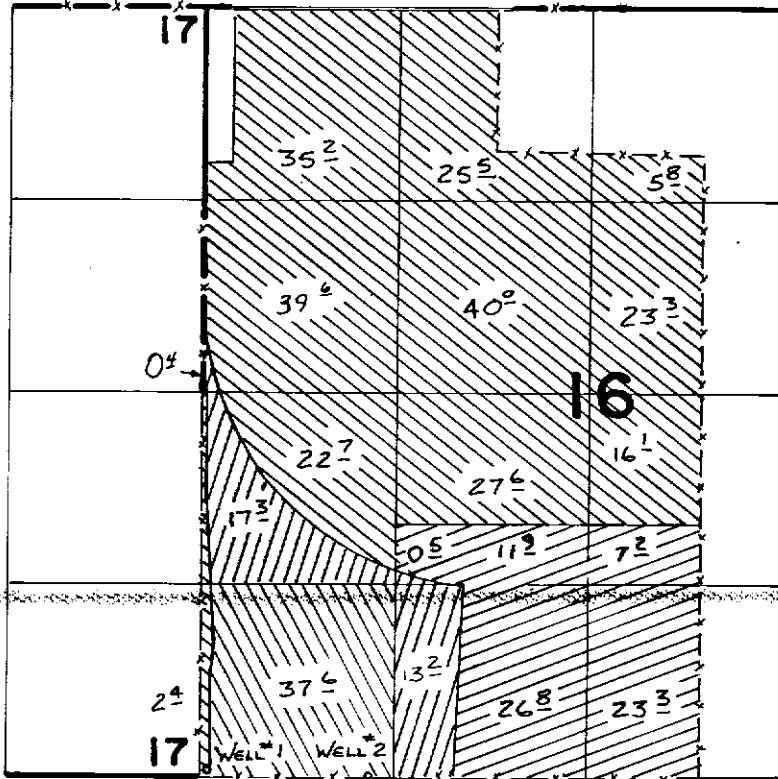
**LEO R. BARCLAY**

Surveyed ... 7-16 ... 1988, by V. h. Church

P.T.S.






V.L.C.

T. 41S., R. 35E., W. M.



N  
SCALE 1" = 1320'

WELL #1 Loc: 50' N. & 50' E. }  
WELL #2 Loc: 10' N. & 1150' E. } From SW Cor. Sec 16

-  PER. G-7638 both wells
-  T-3771 well #1
-  PER. G-7638 well #2
-  PER. G-7638 well #2
-  PER. G-7983 well #2

**FINAL PROOF SURVEY**

UNDER

**TRANSFER 3771**

G-8431

G-7983

Application No. G-8199 Permit No. G-7638

IN NAME OF

..... LEO R. BARCLAY .....

Surveyed ...7-16... 1988, by V.H. Church.....

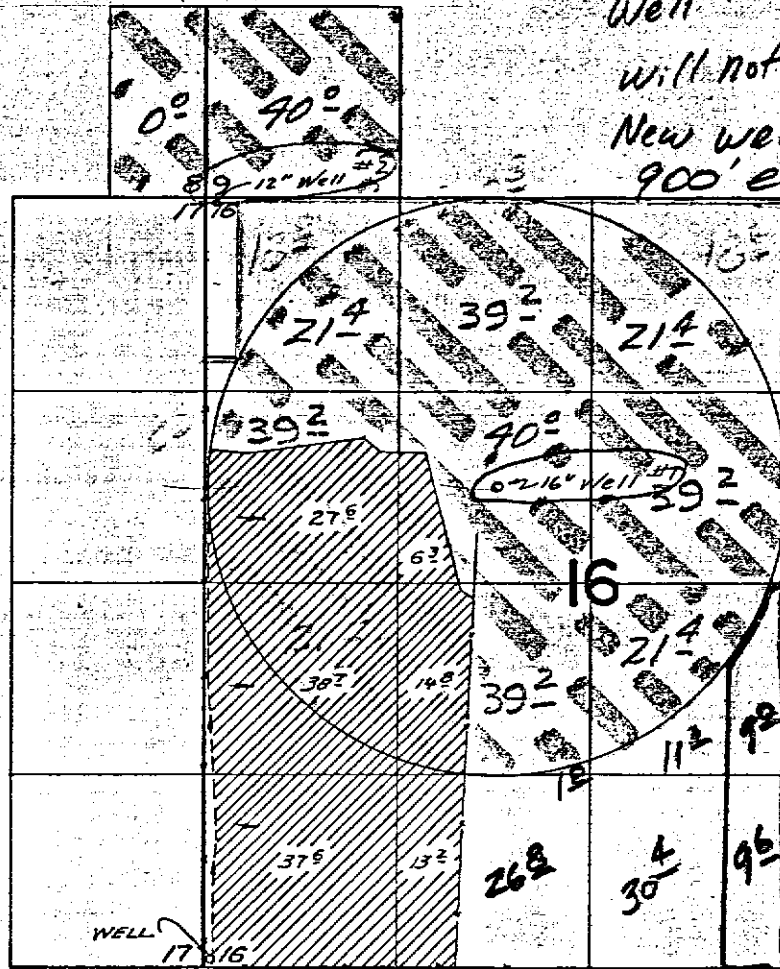
PFS

V.H.C.

T.41S. R.35 E. W.M.

No irrigation in Section 8, 5, 9

Well #2 & Well #1 will not be drilled  
New well located about 900' east of SW cor. sec 16



Doc R. B. ...  
12/15/78

New well  
WELL LOCATED 50 FT. N. & 50 FT. EAST FROM THE SW CORNER OF SECTION 16

New wells loc. 70'S. & 50'E, 1980'S. & 1980'E both from NW Cor. Sec. 16

App G-8199

**FINAL PROOF SURVEY**  
UNDER

Approved by x

Application No. G-2907. Permit No. G-2706  
IN NAME OF


THOMAS W. HALL

THIS MAP PREPARED BY:

Surveyed July 30, 1968, by V. Garner

V. Garner

FOR INFORMATION FURNISHED BY



## Water Resources Department

3850 PORTLAND ROAD NE, SALEM, OREGON 97310

PHONE 378-8508

April 25, 1986

Leo R. Barclay  
Route 3, Box 625  
Corvallis, OR 97330

Dear Mr. Barclay:

REFERENCE Files T-3771, G-8199, and G-8431

We have received a letter from Bill Beal, Watermaster in Burns, regarding your Permits G-7638, G-7983, and Transfer 3771. (T.41S, R.35E, Section 16) He explains that the projects as developed differ considerably from your original plans as outlined in the permit.

We have not yet conducted our usual final proof survey to determine the use of water under these rights. Due to the remote location of the lands, and budgeting constraints, I cannot give you any positive assurance as to when our survey will be accomplished.

Some deviations from the projects as described in the permits and special order may be allowed at the time of proof, depending upon the circumstances. These determinations cannot be made however, until we have all of the information from the field inspections to consider.

If you have any further questions on this matter, please contact me or Bill Beal, in Burns.


Sincerely,

Steven P. Applegate  
Senior Water Rights Examiner

SPA:cle

cc: Bill Beal, WM District 10

cc: Larry Toll, WRS Vale



## Water Resources Department

HARNEY COUNTY COURTHOUSE, BURNS, OREGON 97720 PHONE 573-2591

RECEIVED  
APR 16 1986  
WATER RESOURCES DEPT  
SALMON, OREGON

April 16, 1986

OREGON State Water Resources  
Wayne Overcash

Leo Barclay Come to me this A.M. and we discussed his water Rights and applications. His application G-8199 Permit # G-7638 was changed or not developed in that manner because His Test well didn't have the water so he drilled 1100' East and 50' N From SW Cor. Sec 16. There has been a Transfer also which wasn't implemented completely. The map I have drawn shows what is being watered. I attached the 3 maps From my files also. Permits # G-2706, G-7638 and T-3771.

Would you study the items and let Mr. Barclay know where he stands and what needs to be done to bring his water rights into compliance?

His original well shown on Permit G-2706 irrigates the cross hatched area on my map equalling 140.3 acres of the Total of 452.3.

Please send me a copy of your Reply For my files

Thank you  
William N. Beal  
Water Master Dist #10  
Burns, Ore 97720

Larry -  
You might put this info  
of your field forms. Not  
suggesting you need to give this  
project any special priority status.  
- Just when you are next in the  
area.  
W

# SECTION PLAT

Section 16

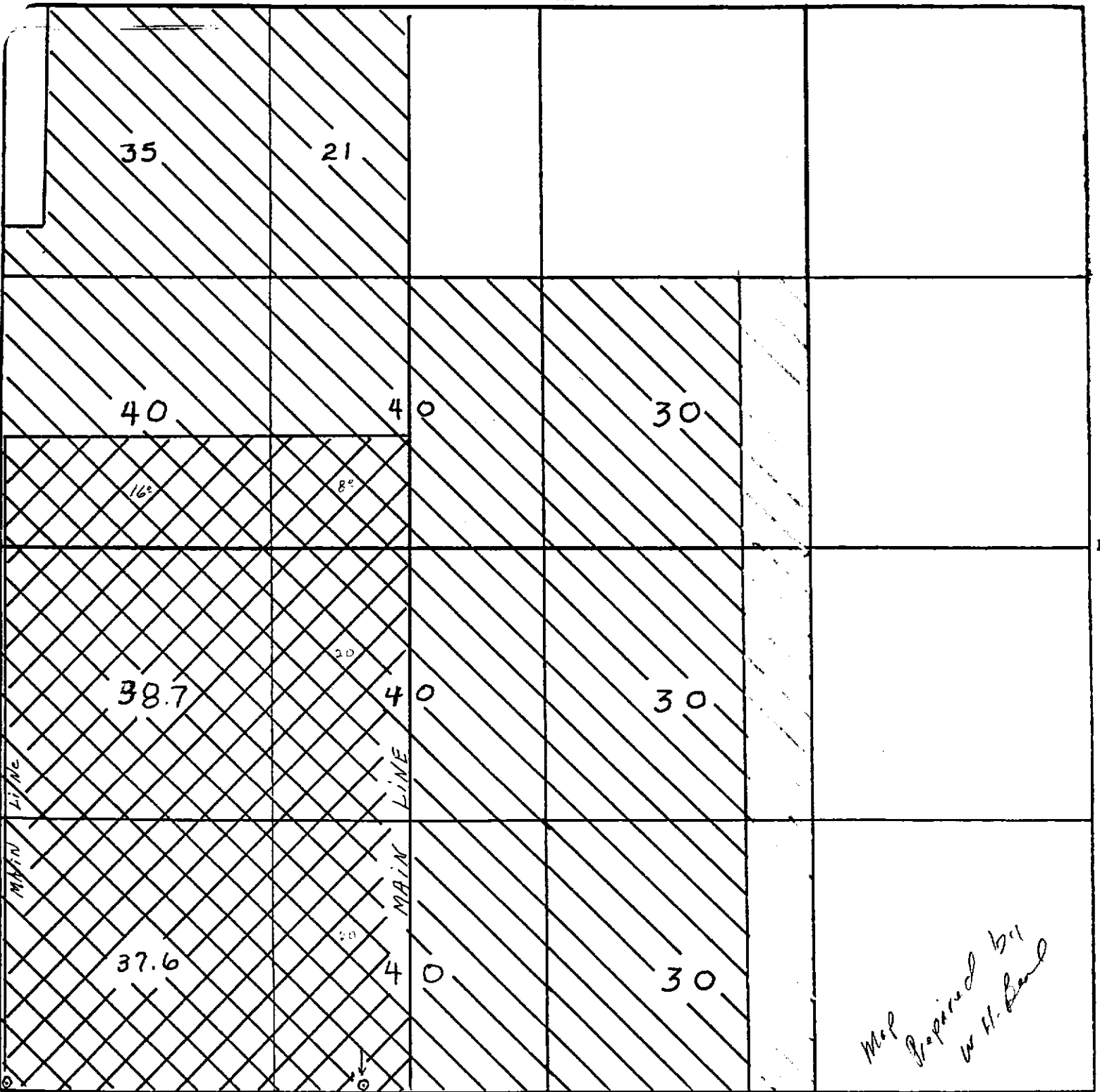
Township 41-S

Range 35E

County of HARNEY State of OREGON


RECEIVED  
APR 27 1986  
RESOURCES DEPT  
SALEM, OREGON

NORTH



Map prepared by  
W. H. Bond

Remarks scale - 8" = 1 mile - 660' -



## Water Resources Department

3850 PORTLAND ROAD NE, SALEM, OREGON 97310

PHONE 378-8508

April 25, 1986

Leo R. Barclay  
Route 3, Box 625  
Corvallis, OR 97330

Dear Mr. Barclay:

REFERENCE Files T-3771, G-8199, and ~~G-6431~~

We have received a letter from Bill Beal, Watermaster in Burns, regarding your Permits G-7638, G-7983, and Transfer 3771. (T.41S, R.35E, Section 16) He explains that the projects as developed differ considerably from your original plans as outlined in the permit.

We have not yet conducted our usual final proof survey to determine the use of water under these rights. Due to the remote location of the lands, and budgeting constraints, I cannot give you any positive assurance as to when our survey will be accomplished.

Some deviations from the projects as described in the permits and special order may be allowed at the time of proof, depending upon the circumstances. These determinations cannot be made however, until we have all of the information from the field inspections to consider.

If you have any further questions on this matter, please contact me or Bill Beal, in Burns.

Sincerely,

Steven P. Applegate  
Senior Water Rights Examiner

SPA:cle

cc: Bill Beal, WM District 10  
cc: Larry Toll, WRE Vale

HARNEY/ON

NOV 14 1985

NOTICE OF INTEREST IN WATER RIGHT

To: Director of Water Resources  
555 13th Street, N.E.  
Salem, Oregon 97310

RECEIVED

NOV 14 1985

WATER RESOURCES DEPT  
SALEM, OREGON

This is to notify you of an interest in the following described water right:

Loan Number M-83010  
Borrower's Name Barclay, Leo R.  
Mailing Address \_\_\_\_\_

Property being served by the water:

Township 41 S Township \_\_\_\_\_ Township \_\_\_\_\_  
Range 35 E Range \_\_\_\_\_ Range \_\_\_\_\_  
Section 16 Section \_\_\_\_\_ Section \_\_\_\_\_  
Tract \_\_\_\_\_ Tract \_\_\_\_\_ Tract \_\_\_\_\_

Water Right Numbers:

Permit Number(s) G 2907 F 3771 G 8199 G 8431  
G 2706 G 7638 B 7983  
Certificate Number(s) 36755 survey survey survey  
Irrigation District 69 Ac 69.2 Ac 322.4 Ac 42.6 Ac  
prim prim prim prim

The State of Oregon, by and through the Director of Veterans' Affairs, has a security interest in the above described property and hereby requests that no action be taken to diminish the water right without notifying the Department of Veterans' Affairs, 700 Summer Street, N.E., Salem, Oregon, 97310.

Attention: Butch Gehley, Appraisal Coordinator

DM  
11-18-85

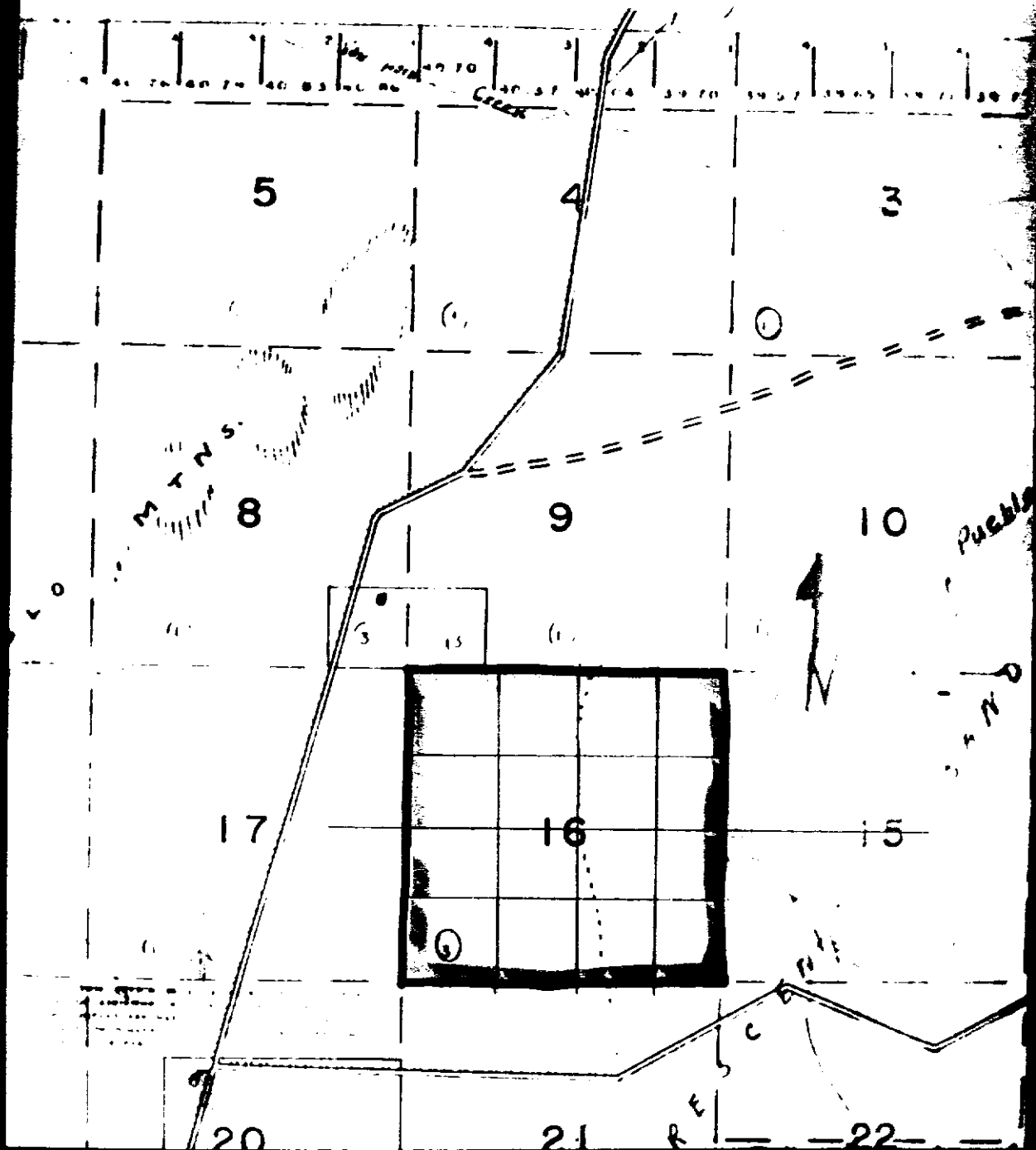
Attachments:

- Legal Descriptions
- Tax Lot Maps
- Please return copy to ODVA



TWP. 41 S.,

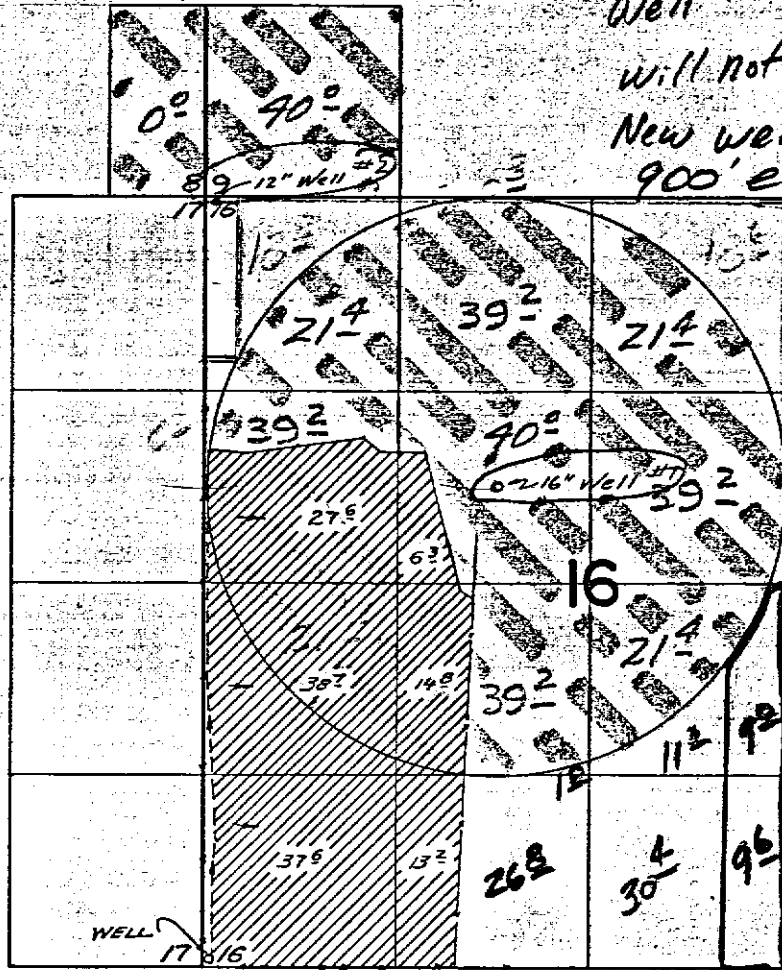
RNG. 35 E.W.M<sub>2</sub>



T.41S. R.35E. W.M.

No. 117.99 from 121  
Section 859

Well #2 & Well #1  
will not be drilled  
New well located about  
900' east of SW cor.  
Sec. 16



*Robert Barclay*  
12/15/78

WELL LOCATED 50 FT. N. & 50 FT. EAST FROM THE  
S.W. CORNER OF SECTION 16

New wells loc. 70'S. & 50'E, 1980'S. & 1980'E both from NW cor. Sec. 16



App G-8199

### FINAL PROOF SURVEY

UNDER

*Approved by x*

Application No. G-2907. Permit No. G-2706.  
IN NAME OF

THOMAS W. HALL

THIS MAP PREPARED BY:

Surveyed July 30, 1968, by V. Garner

*V. Garner*


FOR INFORMATION FURNISHED BY

April 14, 1978

Leo R. Barclay  
Route #3, Box 625  
Corvallis, OR 97330

G 8431

G 7983



*Water Resources Department*  
MILL CREEK OFFICE PARK  
555 13th STREET N.E., SALEM, OREGON 97310

PHONE 378-3066

G-8431

March 8, 1978

Leo R. Barclay  
Route 3, Box 625  
Corvallis, Oregon 97330

Dear Mr. Barclay:

We have received your map, fees of \$33.90, and an application for a permit to use 0.53 cubic foot of water per second from a well for the irrigation of 42.6 acres.

Your application numbered G-8431 is in satisfactory form for the issuance of a permit.

Sincerely,

Vestal R. Garner  
Water Rights Engineer

VRG:slk

378-3066

G-8199

21 October 1977

Leo R. Barclay  
Route 3, Box 625  
Corvallis, Oregon 97330

Dear Mr. Barclay:


Your application and map are enclosed as they were inadvertently left out of the last correspondence sent to you. If you agree with the map and application, please sign each on the spaces provided and return them to this office. Upon receipt of the completed map and application a permit may be issued.

I am sorry for the inconvenience and thank you for your patience.

Sincerely,

Vestal R. Garner  
Water Rights Engineer

VRG:clh



## Water Resources Department

MILL CREEK OFFICE PARK

555 13th STREET N.E., SALEM, OREGON 97310

PHONE 378-3066

G-8199

Leo R. Barclay  
Route 3, Box 625  
Corvallis, Oregon 97330

Dear Mr. Barclay:

In accordance with your visit to our office on September 8, 1977, we have prepared a new map and application to be in agreement with the proposed change in place of use regarding that part of the water right evidenced by certificate No. 36755 which is in conflict with your application No. G-8199.

Mr. Toll, who discussed your project with you in the office, has indicated that you are in agreement with the map regarding the proposed change in place of use. Because of this, it was necessary to prepare a new map and application regarding your project. If you agree with the map and application, please sign each on the spaces provided and return them to this office. Upon receipt of the completed map and application, a permit will be issued.

You may begin construction prior to the issuance of permits, but may not begin use until issuance of the permits.

If you are drilling your own wells on your property, before beginning construction you must file with this office an original of a landowner's water well bond for each well together with notices of beginning construction. Upon completion of construction you must file a completed water well report for each well. Appropriate forms are enclosed.

Also enclosed is a copy of Oregon's water well construction standards.

Sincerely,

Vestal R. Garner  
Water Rights Engineer

VRG:clh

378-3066

File No. G-8431

September 15, 1977

Leo R. Barclay  
Route 3, Box 625  
Corvallis, OR 97330

Dear Mr. Barclay:

We have received your application for a permit to appropriate 0.53 cubic foot per second of water from a well for irrigation of 42.6 acres, a map, and the fee of \$33.90 for which our receipt No. 63735 was handed you. This application has been filed and assigned No. G-8431.

Your application is in satisfactory form for issuance of a permit.

Sincerely

Donald R. Buell  
Water Rights Engineer

DRB:cah

RECEIVED

SEP 8 1977

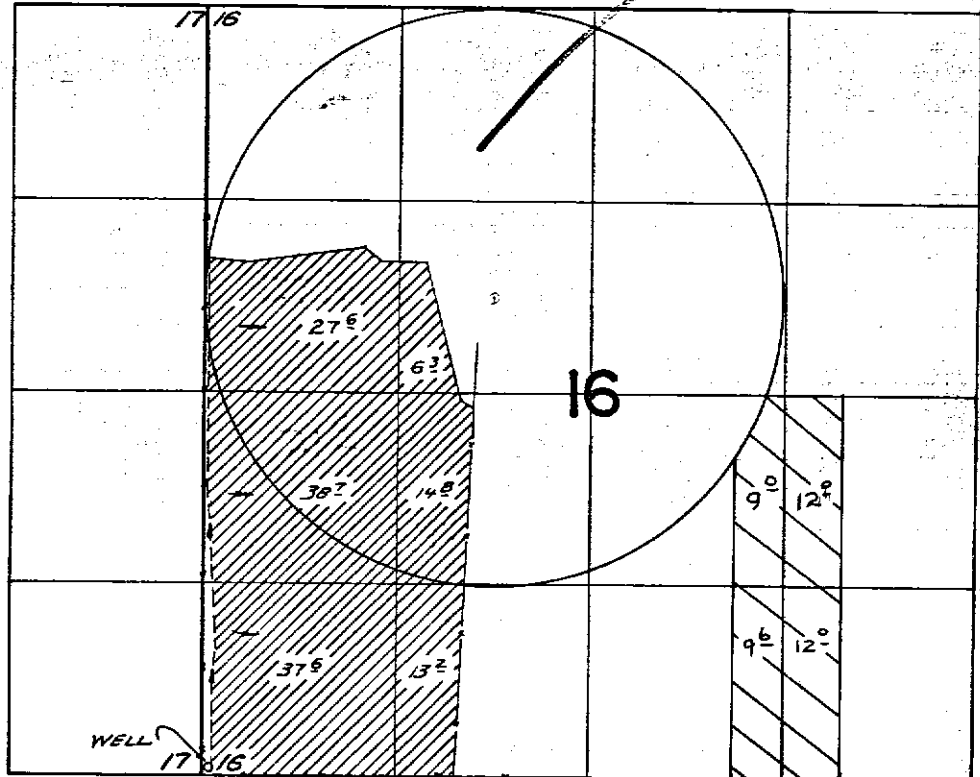
WATER RESOURCES DEPT.  
SALEM, OREGON

Application No. G-8431

Permit No. G 7983

T. 41 S. R. 35 E. W.M.

G-8199



WELL LOCATED 50 FT. N. & 50 FT. EAST FROM THE  
S.W. CORNER OF SECTION 16

~~FINAL PROOF SURVEY~~  
UNDER

Application No. ~~G 2907~~ Permit No. ~~G 2706~~  
IN NAME OF

~~THOMAS W. HALL~~

Surveyed ~~July 30, 1968~~, by ~~V. Gortner~~

1068-0