

TO BE ENTERED WHERE CHECKED

	INDEX CARDS:	Entered	Checked
_____	Name	_____	_____
_____	Stream	_____	_____
_____	Pt. of Div.	_____	_____
_____	Calendar	_____	_____
	CHECKED TO RECORDS:		
✓	Twp. & Rge.	<u>WAC</u>	_____
_____	Decree-vault	_____	_____
_____	Decree-safe	_____	_____
✓	Cert. of W/R	<u>WAC</u>	_____
✓	Per. Folder	<u>EH</u>	_____
✓	Chaindex	<u>WAC</u>	_____
✓	Cross Ref.	<u>WAC</u>	_____
✓	Power Claim	_____	_____
✓	Abstracts	<u>MTB</u>	_____
✓	Stream Index	<u>WAC</u>	_____

APP. # 7912

Cert. Locates place
of use as sec 7
should be sec 11
application map &

Quad sheet agree
that it should be
sec 11

July 29, 1963

Mr. G. D. Mylllenbeck
County Clerk
Courthouse
Roseburg, Oregon

Dear Mr. Mylllenbeck:

Enclosed is a certified copy of the State Engineer's order canceling a water right evidenced by the certificate issued on February 2, 1925, in the name of A. M. Dailey.

Under the provisions of ORS 540.650, the county clerk is required to stamp or write across the face of the recorded water right certificate the words: "Canceled by order of State Engineer, dated June 24, 1963".

There is no necessity for returning the order to this office or to record it in your records.

Very truly yours,

CHRIS L. WHEELER
State Engineer

By
James W. Carver, Jr., Assistant

eh

enclosure

copy of order to Vredenburgs & Stoppleworths

April 23, 1963

Russell and Margaret Stoppeworth
Santiam Trailer Park
Sweet Home, Oregon

Dear Sir and Madam:

It appears that we have not heard from you since our letter to you of February 15, 1963 wherein we transmitted a partially completed affidavit for cancelation of a portion of the water right evidenced by the certificate recorded at page 5313, State Record of Water Rights Certificates.

If I did not satisfactorily answer your questions in regard to this matter or if you have further questions, I would be pleased to hear from you.

Very truly yours,

CHRIS L. WHEELER
State Engineer

By
James W. Carver, Jr., Assistant

JWC:eh

February 15, 1963

Russell and Margaret Stoppleworth
Santiam Trailer Park
Sweet Home, Oregon

Dear Sir and Madam:

In a review of the records of water rights in Douglas County it was discovered that the area covered by the terms of your permit No. 27594, which was issued to you on December 4, 1961 in approval of your application No. 37024, duplicates in part the area covered by the water right evidenced by the certificate recorded at page 5313, State Record of Water Rights Certificates.

This apparent duplication of water rights should have been discovered and corrected at the time your application was considered for approval, but through an oversight on our part it was not.

It is my understanding that for many years prior to the time you filed application No. 37024 that the land in question had not been irrigated under the provisions of the old water right evidenced by the certificate.

Under the provisions of ORS 540.610, if a completed and perfected water right as evidenced by the certificate is not used for a period of five or more years of continuous nonuse the right to use water ceases and the water right becomes subject to cancelation by an order of the State Engineer.

To clear such an unused right from the records, one of two procedures can be employed: one, the owners of the property to which the water right is appurtenant can sign and submit an affidavit abandoning interest in the water right and requesting it to be canceled; in which case an order can be entered by the State Engineer immediately.

The second procedure is for the State Engineer to send notice to the owners of the property, allowing them 60 days in which to object to the proposed cancelation and if objections are filed, bring the matter to a hearing before the State Engineer. Based upon evidence presented at the hearing, the State Engineer would then enter an order either canceling the right or dismissing the proceedings.

7912
37024

November 16, 1962

Mr. C. O. Bartels
Watermaster District No. 15
Courthouse
Roseburg, Oregon

Dear Bud:

As requested by your letter of November 8, I have prepared the enclosed affidavit for authorizing cancelation of the right evidenced by the certificate recorded at page 5313, State Record of Water Rights Certificates, in the name of A. M. Dailey.

Since I do not have at hand the description of the property owned by the various parties, the affidavit has been prepared so that all of the interested parties can sign the one form and I am sending it to you so that you can secure the signatures of the various individuals.

Very truly yours,

CHRIS L. WHEELER
State Engineer

By
James W. Carver, Jr., Assistant

JWC:eh

enclosure

Note!

- Place of use should probably be shown as Sec 11

not 7

December 22, 1924.

Mr. A. M. Dailey,
Myrtle Creek, Oregon.

Dear Sir:

Final proof of appropriation of water and the one dollar recording fee have been received under your Permit No. 5084.

Official receipt number 1929 is enclosed covering the above amount.

The proof appears to be in proper form except that you did not answer question number seven. In answer to question number seven you should state the number of acres that have actually been irrigated under this permit, and I am therefore returning the proof herewith for this purpose.

Yours respectfully,

H.
Enclosures 2.

Rhea Luper,
State Engineer.

November 24, 1924.

Mr. A. M. Dailey,
Myrtle Creek,
Oregon.

Dear Sir:

I am enclosing blanks for making final proof of appropriation of water under your Permit No. 5084.

When the proof has been properly filled out and signed before a notary, it should be returned to this office, accompanied by \$1.00 for the purpose of recording the final water right certificate.

I am also enclosing copy of instructions.

Yours respectfully,

H.
Enc.

Rhea Luper,
State Engineer.

7912

June 22, 1921.

Mr. A M Dailey,
Myrtle Creek, Douglas Co.,
Oregon.

Dear Sir:- Herewith you will find Application No. 7912, being Permit No. 5084, together with blue print. This application has been approved and recorded in this office.

June 6th, 1921.

Mr. A. M. Dailey,
Myrtle Creek, Douglas Co.,
Oregon.

Dear Sir:-

Please find my official receipt No. 8541 for 30 cents, which amount was transmitted with your letter of June 5th as balance of fees on your Application No. 7912 .

The application will be taken up for approval as soon as the same can be reached and you will be further advised.

Very respectfully,

Percy A. Cupper,

RJS-LA

State Engineer.

June 2nd, 1921.

Mr. A M Dailey,
Myrtle Creek, Douglas Co.,
Oregon.

Dear Sir:-

Enclosed please find my official receipt No. 8531 for \$7.15, which was transmitted with your application for permit to appropriate water. I am also in receipt of blue print and tracing. This application has been numbered 7912 and placed on file.

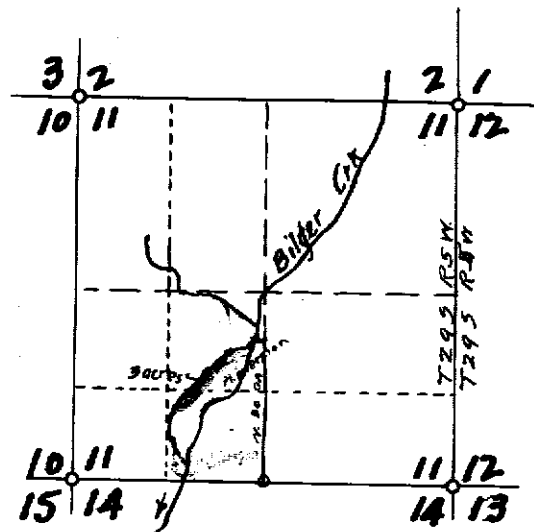
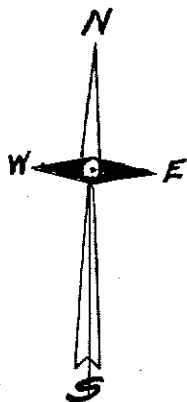
In addition to the fees you have transmitted 30 cents are still due on recording fees, and upon receipt of this amount, the application will be taken up for approval.

Very respectfully,

Percy A. Cupper,

State Engineer.

RJS-LA



Scale 2 in = 1 mi

MAP OF

A. M. DAILEY IRRIGATION SYSTEM IN

SEC 11 T.29S. R.5W Willamette Meridian
DOUGLAS COUNTY OREGON

CERTIFICATE OF SURVEYOR

I, *B. D. Dyer* of *North Bend* do hereby certify that this map was made from notes taken during an actual survey made by me (me) *May 3* 1921, and that it correctly represents the works described in the accompanying application, together with the location of streams in the immediate vicinity.

Application No. *7912*

Permit No. *5084*

B. D. Dyer
Surveyor

A F F I D A V I T

STATE OF OREGON)
County of) ss.

We, Russell and Margaret Stoppleworth, Santiam Trailer Park, Sweet Home, Oregon, after being first duly sworn, depose and say, that we are the legal owners of real property located within the NE¼ SW¼ of Section 11, Township 29 South, Range 5 West, W.M., Douglas County, and are therefore the legal owners of that portion of the water right evidenced by the certificate recorded at Volume 6, page 5313, State Record of Water Rights Certificates, which is appurtenant to the said lands;

That we have abandoned any and all interest in and to the portion of the said water right which is appurtenant to our lands, which water right in its entirety is for the appropriation of not to exceed 0.04 cubic foot per second of water from Bilger Creek, with the priority date of June 2, 1921, for irrigation of 1.5 acres in the NE¼ SW¼ and 1.5 acres in the SE¼ SW¼ of Section 7, Township 29 South, Range 5 West, W.M., and that we hereby request that portion of the right which is appurtenant to our lands to be canceled.

IN WITNESS WHEREOF we have hereunto set our hands this day of, 1963.

Russell D. Stoppleworth
Margaret C. Stoppleworth

Subscribed and sworn to before me this 27 day of April, 1963.

Frank J. [Signature]
Notary Public

My commission expires May 15, 1965.

STATE OF OREGON,

County of Douglas

ss.

BE IT REMEMBERED, That on this 21st day of November, 1962,
before me, the undersigned, a Notary Public in and for said County and State, personally appeared the within
named A.P. Vredenburg and Selma O. Vredenburg, husband and wife
R.D. Vredenburg and Arline Vredenburg, husband and wife

known to me to be the identical individual^s described in and who executed the within instrument and
acknowledged to me that they executed the same freely and voluntarily.

IN TESTIMONY WHEREOF, I have hereunto set my hand and affixed
my official seal the day and year last above written.

Notary Public for Oregon.

My Commission expires June 12, 1964

RECORDED
NOV 1 1962
NOTARY PUBLIC

A F F I D A V I T

STATE OF OREGON)
County of Douglas.....) ss

We, Russell and Margaret Stoppleworth, Town and Country Mobile Park, 360 N.W. Catalina Avenue, Roseburg, Oregon and A. P. and Selma O. Vredenburg and R. D. and Arline Vredenburg, North Myrtle Route, Box 157, Myrtle Creek, Oregon, after being first duly sworn, depose and say, that we are the owners of the real property to which the water right evidenced by the certificate recorded at Volume 6, page 5313, State Record of Water Rights Certificates, is appurtenant;

That we have abandoned any and all interest in and to the said water right which is for the appropriation of not to exceed 0.04 cubic foot per second of water from Bilger Creek, with the priority date of June 2, 1921, for irrigation of 1.5 acres in the NE 1/4 SW 1/4 and 1.5 acres in the SE 1/4 SW 1/4 of Section 7, Township 29 South, Range 5 West, W.M., and request the same to be canceled.

IN WITNESS WHEREOF we have hereunto set our hands this 21st day of November, 1962.

.....
.....
.....
.....
.....
.....
.....
.....
.....
.....

Subscribed and sworn to before me this day of, 1962.

.....
Notary Public

My commission expires

REPORT OF PERSON MAKING INSPECTION

(For use by representative of State Engineer)

I,, do hereby certify that I have made an inspection of the works described herein and in Permit No., on the day of, 193....., and found the foregoing statements and descriptions of works to be accurate. In my opinion the appropriation has been completed to the extent of and I recommend the issuance of water right certificate for this amount.

(Quantity of water in second-feet or acre-feet)

NOTICE TO INSPECTORS

If conditions do not justify the above report by you, please return the proof without your signature, with a full report by letter.

.....
(Name)

.....
(Title)

PROOF OF APPROPRIATION

Permit No.....

Recording fee paid

Receipt No.....

AFFIDAVIT OF APPROPRIATOR

STATE OF OREGON,

County of

} ss.

I,, being first duly sworn, depose and say that I have read the above and foregoing proof of appropriation of water; that I know the contents thereof, and that the facts therein stated are true.

IN WITNESS WHEREOF, I have hereunto set my hand this day of, 193.....

Subscribed and sworn to before me this day of, 193.....

Notary Public for Oregon

[Notarial Seal]

My commission expires

AFFIDAVIT OF WITNESSES

STATE OF OREGON,

County of

} ss.

We,, and of, being first duly sworn, depose and say that we are well acquainted with the facts and conditions set forth in the foregoing statement relative to proof of appropriation of water under Permit No.....; that we and each of us have been over and upon each tract described in said proof, and from such personal inspection have knowledge that all necessary ditches, dams and other diversion and distributing works have been constructed, and water used as stated therein; that we have carefully read such proof of appropriation, and that each and every statement contained therein is true to the best of our knowledge and belief.

Subscribed and sworn to before me this day of, 193.....

Notary Public for Oregon

[Notarial Seal]

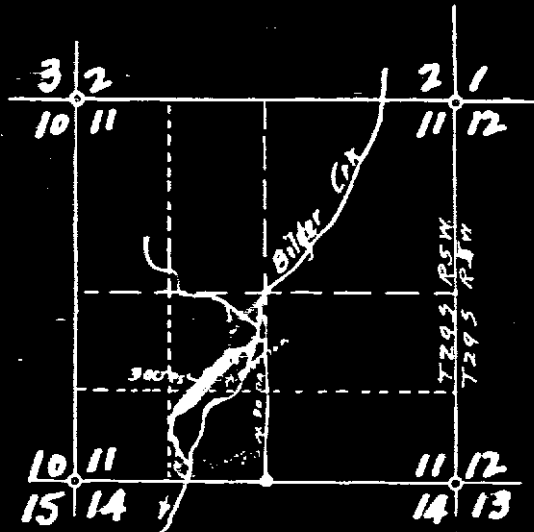
My commission expires

DESCRIPTION OF WORKS

9. (a) If a dam has been constructed, give description: Height, ft.; length on top, ft.; length on bottom ft.; material used and character of construction,
-
- (b) Give description of headgate: Width, ft.; depth, ft.; material used and character of construction,
-
- (c) Size of canal: Width on top (at waterline) ft.; width on bottom, ft.; depth of water, ft.; grade, ft. fall per 1,000 ft. Actual capacity, sec.-ft. Give general description:
-
- (d) Pipe line: Description of intake,
-
- Length of pipe, ft.; size at intake, in.; size at ft. from intake, in.; size at place of use, in. Difference in elevation between intake and place of use, ft. Is grade uniform? Actual capacity of pipe line, sec.-ft. Give general description:
- (Material: Steel, wrought, cast iron, wood stave, etc.)
-
- (e) Pumping plant: Give size and type of pump,
- Suction lift, ft.; discharge lift, ft. Type of motor used
- Horse power rating, H. P. Actual capacity of pump, sec.-ft.
10. During what months is water beneficially used?
11. State character of soil
- Kind of crops raised
12. Does the accompanying map, filed with your application, show correctly the point of diversion, area of land irrigated, or place of use?
13. If not, wherein is such map in error?
-
14. Domestic use: Give number of families actually using water at this time
15. If for power, mining, municipal, manufacturing, storage or any other purpose than irrigation, give extent and method of such use
-



Scale 2 in = 1 mi.



MAP OF

A. M. DAILEY IRRIGATION SYSTEM
IN

SEC 11 T.295 R.5 W Willamette Meridian
DOUGLAS COUNTY OREGON

CERTIFICATE OF SURVEYOR

I, *B. D. Dyer* of *Wagalla, Ore.* do hereby certify that this map was made from notes taken during an actual survey made by me (initials) *BDD* 1921, and that it correctly represents the works described in the accompanying application, together with the location of streams in the immediate vicinity.

Plat No. 7912
Permit No. 5084

B. D. Dyer
Surveyor

February 15, 1963

Please understand that signing an affidavit of abandonment in regard to the old right would have no effect upon your pending permit No. 27594, with the exception that unless the older right is not abandoned a certificate of water right that might be issued in evidence of a right established under the permit could not include the area described in the old certificate.

I have prepared and am enclosing an affidavit for your convenience in authorizing cancelation of that portion of the old water right which covered use of water on lands that you own. As you know, the balance of the old water right was for use of water on lands which are owned by the Vredenburgs. The Vredenburgs have signed and submitted an affidavit of abandonment authorizing cancelation of that portion of the right for use of water on their lands.

Very truly yours,

CHRIS L. WHEELER
State Engineer

By

James W. Carver, Jr.
James W. Carver, Jr., Assistant

JWC:eh


enclosure

Dear Sirs!
This was mislaid &
Am sorry we are so slow
yours truly
Stoppleworth

P75-11

STATE OF OREGON
WATERMASTER DISTRICT 15
DOUGLAS COUNTY COURT HOUSE
ROSEBURG, OREGON

December 3, 1962



Chris L. Wheeler
State Engineer
516 Public Service Building
Salem, Oregon

Attention James Carver Jr., Assistant

Dear Jim,

I am returning the affidavit which you made up to cancel certificate number 5313. As you will notice I have obtained only four of the six required names. Russell and Margaret Stopplesworth have moved from Roseburg and are presently residing in Sweet Home. Perhaps you could send someone to Sweet Home to complete the signing of the affidavit.

The forwarding address left by Stopplesworth is 3134 Hwy. 20, Santiam Trailer Park, Sweet Home.

Yours truly,

A handwritten signature in cursive script, reading "C. O. Bartels", is positioned below the typed name.

C. O. Bartels
Watermaster, Dist. 15

COB:EMB
Enclosure: 1

STATE OF OREGON
WATERMASTER DISTRICT 15
DOUGLAS COUNTY COURT HOUSE
ROSEBURG, OREGON
November 8, 1962

~~35684~~

Chris L. Wheeler
State Engineer
516 Public Service Building
Salem, Oregon

Attention James Carver Jr., Assistant

Dear Jim,

Mr. Russell Stoppleworth holds permit No. 27594 for irrigation of 20 acres from Bilger Creek. This permit overlaps a portion of permit 5084, issued to A. M. Dailey which has been abandoned for several years. I contacted Mr. Stoppleworth and informed him of the situation, and he agreed to authorize cancellation of that portion of permit 5084 that is a part of his property. Mr. Stoppleworth is now residing at Town and Country Mobile Park, 360 N. W. Catalina Ave., Roseburg, Oregon. He will be at this address for approximately one month. The affidavit should include the names of Russell B. and Marguerite Stoppleworth.

The property lying south of Stoppleworth's which is also apparently part of permit No. 5084 is owned jointly by A. P. and Selma O. Vredenburg and R. D. and Arline Vredenburg. These parties can be reached by mail at North Myrtle Route Box 157, Myrtle Creek, Oregon. I talked to Arline Vredenburg and explained to her that the State Engineer would ask for voluntary cancellation of their portion of permit No. 5084 since no irrigation has been done on the property for several year (at least the past 10 years).

Your immediate action is requested on this matter.

Yours truly,



C. O. Bartels
Watermaster, Dist. 15

COB:EMB

NOTICE OF COMPLETE APPLICATION OF WATER TO A BENEFICIAL USE

I, Am. Dailey, the holder of Application No. 7912, being

Permit No. 1508, issued by the State Engineer of the State of Oregon
(Reservoir or Enlargement)

for the appropriation of 0.04 second-feet of the waters of S. J. Creek
 in accordance with the tenor of such permit and the limitations endorsed thereon by the State Engineer,

completely applied the water to a beneficial use, on the 1 day of Oct, 1924,
 being the time limitation as fixed in said permit or extended by the State Water Board for the complete
 application of water to a beneficial use.

Remarks: _____

If all of the water granted in the permit had not been fully applied to beneficial use, you should so state, so that delinquent appropriators may

_____ have notice.

IN WITNESS WHEREOF, I have hereunto set my hand this 1 day of Oct, 1924

Myrtle Creek Ore
(Present Address)

Am. Dailey
(Signature of Applicant)

Fill out, detach, and mail to the Secretary, State Water Board, Salem, Oregon.

NOTICE OF BEGINNING OF CONSTRUCTION

I, Mr. Dailey, the holder of Application No. 7912, being

Permit No. 5084, issued by the State Engineer of the State of Oregon
 (Reservoir or Enlargement)

for the appropriation of 0.04 second-feet of the waters of Bilger Creek
 in accordance with the tenor of such permit and the limitations endorsed thereon by the State Engineer,

began the actual construction of the works described therein on the 15 day of June, 1921,
 being within the time limitation as fixed in said permit for the beginning of construction work.

Myself and my two sons and one team
 The appropriator should state the manner of beginning construction work, number of men and teams employed, the amount of work completed up to the date of this
at this date July 26, 1921 I have the water
 statement, and any additional information which may tend to show the beginning of work in good faith.

an one acre of the land described,

IN WITNESS WHEREOF, I have hereunto set my hand this 26 day of July, 1921.

Myrtle Creek Ore Mr. Dailey
 (Present Address) (Signature of Applicant)

NOTICE OF COMPLETION OF CONSTRUCTION

I, A. M. Daily, the holder of Application No. 7912, being
 Permit No. 5084, issued by the State Engineer of the State of Oregon

(Reservoir or Enlargement)

for the appropriation of 0.04 second-feet of the waters of Bilger Creek
 in accordance with the tenor of such permit and the limitations endorsed thereon by the State Engineer,
 have completed the construction of the works described therein the 25th day of May, 1923,
 being within the time limitation as fixed in said permit or extended by the State Water Board for the
 completion of construction work.

Remarks:

 If the works have a less capacity than as described in the permit, or you have definitely abandoned your plan of irrigating any of the lands described

 in your permit, you should so state in order that our records may not be unnecessarily encumbered.

IN WITNESS WHEREOF, I have hereunto set my hand this 26 day of May, 1923.

Myrtle Creek Ore

 (Present Address)

A. M. Daily

 (Signature of Applicant)

 Fill out detach, and mail to the Secretary, State Water Board, Salem, Oregon. Form D should be used in reporting progress of work if more than one year has
 been allowed for completion.

A. M. Dailey
Myrtle Creek, Ore.

App. 7912

0.04 acpt from Pilger Creek for
irrig. 3 acres

June 17 - 1922

June 1 - 1923

Oct. 1 - 1924

A filed

B filed

C " & ad.

Final Proof mailed 11/24/24

Dec. 1924

12-22-24 - Returned proof found to be false - 7

W. C. C.

June 5 - 1922

Percy C. Cypres.

Dear Sir

Enclosed please find
30 cts in stamps but
due on my filing.

Am. Daily

7912

Certificate of Water Right issued to A. M. Dailey
and recorded at page 5313, Volume 6, State Record of Water Right
Certificates, confirms a right under Permit number 5084, with a date of
priority of June 2, 1921, for the use of 0.04 c.f.s. of
the waters of Bilger Creek (South Umpqua River)
for Irrigation.

*Cancellation?
See Cameron-Bartels
Correspondence*

1.5 acres NE $\frac{1}{4}$ SW $\frac{1}{4}$
1.5 acres SE $\frac{1}{4}$ SW $\frac{1}{4}$
Section 7
T. 29 S., R. 5 W., W. M.

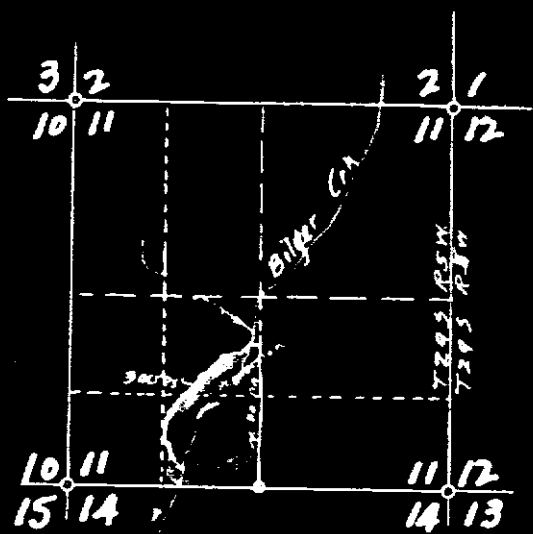

The point of diversion is located in _____.

The available information indicates a probable error in the certificate as follows:

- Location of land should be in Section 11.
- Map attached.

NOTICE TO PERSON MAKING INSPECTION

Determine if use of water as described above is being made.
If use of water is being made, make survey and report, describing the use and system with particular attention to those items noted above as probable errors.
Secure the name and address of the owner of the property and if no use of water is made, also secure the name and address of the occupant of the property.
If the location of the place of use is in error, secure the name and address of the owner of the property described in the certificate.



Scale 2 in = 1 mi

MAP OF

A M DAILEY IRRIGATION SYSTEM IN

SEC 11 T.29S. R.5 W Willamette Meridian DOUGLAS COUNTY OREGON

CERTIFICATE OF SURVEYOR

I, *B. D. Tyler* do hereby certify that this map was made from notes taken during an actual survey made by me (MAY) *1921*, and that it correctly represents the works described in the accompanying application, together with the location of streams in the immediate vicinity

7912
5084

B. D. Tyler
Surveyor

2015

BEFORE THE STATE ENGINEER OF OREGON

Douglas County

IN THE MATTER OF THE
CANCELATION OF A WATER
RIGHT IN THE NAME OF
A. M. DAILEY

ORDER

On December 4, 1962 and on May 10, 1963 sworn statements were submitted by A. P. Vredenburg, Selma O. Vredenburg, R. D. Vredenburg, Arline Vredenburg, and Russell B. Stoppleworth and Margaret E. Stoppleworth that they are the legal owners of a certain water right and the real property to which the water right is appurtenant; that they have abandoned any and all interest in and to the said water right and request the same to be canceled.

The water right in question is for the appropriation of not to exceed 0.04 cubic foot per second of water from Bilger Creek, with a date of priority of June 2, 1921, for irrigation of 1.5 acres in the NE $\frac{1}{4}$ SW $\frac{1}{4}$ and 1.5 acres in the SE $\frac{1}{4}$ SW $\frac{1}{4}$ of Section 7, Township 29 South, Range 5 West, W.M., and is evidenced by the certificate recorded at Volume 6, page 5313, State Record of Water Rights Certificates.

ORS 540.621 provides that: "Whenever the owner of a perfected and developed water right certifies under oath to the State Engineer that the water right has been abandoned by him and that he desires cancelation thereof, the State Engineer shall enter an order canceling the water right".

NOW, THEREFORE, it hereby is ORDERED that the water right, evidenced by the certificate recorded at Volume 6, page 5313, State Record of Water Rights Certificates, is canceled.

Dated at Salem, Oregon this 24th day of June 1963.

/s/CHRIS L. WHEELER
State Engineer

8. During what months is water beneficially used? *June July August*
9. State the character of the soil and kind of crops raised *Gravelly soil at the present time alfalfa*
10. Does the accompanying blue print of the map filed with your permit show correctly the location of diverting works and area of land where water is used? *yes*
11. If not, wherein is such map in error
12. If the dimensions of your ditch or dam do not correspond to those described in your permit, state what changes have been made, giving dimensions of ditch (or other distributing works)
13. If water is used for power, mining, domestic, municipal, storage, manufacturing, or any other purpose than irrigation, give the extent and method of such use

STATE OF OREGON,

County of *Douglas* } ss.

I, *Bill Daily*, being first duly sworn, depose and say that I have read the above and foregoing proof of appropriation of water; that I know the contents thereof; and that the facts therein stated are true.

IN WITNESS WHEREOF, I have hereunto set my hand this *20th* day of *December*, 192*7*.

Subscribed and sworn to before me this *20th* day of *Dec*, 192*7*.

W. H. ...
Notary Public for Oregon

(Notarial Seal)

My commission expires *Dec 12-1927*.

PROOF OF APPROPRIATION

Permit No. 5084.....

Recording fee paid

Receipt No. 1929.....

Priority date: June 2, 1921.....

STATE ENGINEER
RECEIVED

DEC 2 1921

SALEM,

OREGON