

Application for a Permit to Use Ground Water



Oregon Water Resources Department
725 Summer Street NE, Suite A
Salem, Oregon 97301-1266
(503) 986-0900
www.wrd.state.or.us

RECEIVED BY OWRD

Water-Use Permit Application Processing

MAR 30 2015

1. Completeness Determination

The Department evaluates whether the application and accompanying map contain all of the information required under OAR 690-310-0040 and OAR 690-310-0050 (www.oregon.gov/owrd/law). The Department also determines whether the proposed use is prohibited by statute. If the Department determines that the application is incomplete, all fees have not been paid, or the use is prohibited by statute, the application and all fees submitted are returned to the applicant.

SALEM, OR

2. Initial Review

The Department reviews the application to determine whether water is available during the period requested, whether the proposed use is restricted or limited by rule or statute, and whether other issues may preclude approval of or restrict the proposed use. An Initial Review (IR) containing preliminary determinations is mailed to the applicant. The applicant has 14 days from the mailing date to withdraw the application from further processing and receive a refund of all fees paid minus \$200. The applicant may put the application on hold for up to 180 days and may request additional time if necessary.

3. Public Notice

Within 7 days of the mailing of the initial review, the Department gives public notice of the application in the weekly notice published by the Department at www.oregon.gov/owrd. The public comment period is 30 days from publication in the weekly notice.

4. Proposed Final Order Issued

The Department reviews any comments received, including comments from other state agencies related to the protection of sensitive, threatened or endangered fish species. Within 60 days of completion of the IR, the Department issues a Proposed Final Order (PFO) explaining the proposed decision to deny or approve the application. A PFO proposing approval of an application will include a draft permit, and may request additional information or outstanding fees required prior to permit issuance.

5. Public Notice

Within 7 days of issuing the PFO, the Department gives public notice in the weekly notice. Notice includes information about the application and the PFO. Protest must be received by the Department within 45 days after publication of the PFO in the weekly notice. Anyone may file a protest. The protest filing fee is \$350.00 for the applicant and \$700.00 for non-applicants. Protests are filed on approximately 10% of Proposed Final Orders. If a protest is filed, the Department will attempt to settle the protest but will schedule a contested case hearing if necessary.

6. Final Order Issued

If no protests are filed, the Department issues a Final Order consistent with the PFO. If the application is approved, a permit is issued that specifies the details of the authorized use and any terms, limitations or conditions that the Department deems appropriate.

Minimum Requirements Checklist

Minimum Requirements (OAR 690-310-0040, OAR 690-310-0050 & ORS 537.615)

Include this checklist with the application

Check that each of the following items is included. The application will be returned if all required items are not included. If you have questions, please call the Water Rights Customer Service Group at (503) 986-0900.

- SECTION 1: applicant information and signature
- SECTION 2: property ownership
- SECTION 3: well development
- SECTION 4: water use
- SECTION 5: water management
- SECTION 6: storage of groundwater in a reservoir
- SECTION 7: use of stored groundwater from the reservoir
- SECTION 8: project schedule
- SECTION 9: within a district
- SECTION 10: remarks

Attachments:

- Land Use Information Form with approval and signature (*must be an original*) or signed receipt
- Provide the legal description of: (1) the property from which the water is to be diverted, (2) any property crossed by the proposed ditch, canal or other work, and (3) any property on which the water is to be used as depicted on the map. Example: A copy of the deed, land sales contract or title insurance policy.
- Fees - Amount enclosed: \$1450
See the Department's Fee Schedule at www.oregon.gov/owrd or call (503) 986-0900.

Provide a map and check that each of the following items is included:

- Permanent quality and drawn in ink
- Even map scale not less than 4" = 1 mile (example: 1" = 400 ft, 1" = 1320 ft, etc.)
- North Directional Symbol
- Township, Range, Section, Quarter/Quarter, Tax Lots
- Reference corner on map
- Location of each well, and/or dam if applicable, by reference to a recognized public land survey corner (distances north/south and east/west). Each well must be identified by a unique name and/or number.
- Indicate the area of use by Quarter/Quarter and tax lot clearly identified
- Number of acres per Quarter/Quarter and hatching to indicate area of use if for primary irrigation, supplemental irrigation, or nursery
- Location of main canals, ditches, pipelines or flumes (if well is outside of the area of use)
- Other _____

RECEIVED BY OWRD

MAR 30 2015

SALEM, OR

Application for a Permit to Use Ground Water



Oregon Water Resources Department
725 Summer Street NE, Suite A
Salem, Oregon 97301-1266
(503) 986-0900
www.wrd.state.or.us

SECTION 1: APPLICANT INFORMATION AND SIGNATURE

Applicant Information

NAME ADOLPH & MARY WEINKE		PHONE (HM) 541-443-6841	
PHONE (WK) 541-443-6841	CELL		FAX
ADDRESS PO BOX 547			
CITY PILOT ROCK	STATE OR	ZIP 97868	E-MAIL*

Organization Information

NAME N/A		PHONE		FAX
ADDRESS			CELL	
CITY	STATE	ZIP	E-MAIL*	

Agent Information – The agent is authorized to represent the applicant in all matters relating to this application.

AGENT / BUSINESS NAME N/A		PHONE		FAX
ADDRESS			CELL	
CITY	STATE	ZIP	E-MAIL*	

Note: Attach multiple copies as needed

* By providing an e-mail address, consent is given to receive all correspondence from the department electronically. (paper copies of the final order documents will also be mailed.)

RECEIVED BY OWRD

MAR 30 2015



SALEM, OR

By my signature below I confirm that I understand:

- I am asking to use water specifically as described in this application.
- Evaluation of this application will be based on information provided in the application.
- I cannot use water legally until the Water Resources Department issues a permit.
- Oregon law requires that a permit be issued before beginning construction of any proposed well, unless the use is exempt. Acceptance of this application does not guarantee a permit will be issued.
- If I get a permit, I must not waste water.
- If development of the water use is not according to the terms of the permit, the permit can be cancelled.
- The water use must be compatible with local comprehensive land-use plans.
- Even if the Department issues a permit, I may have to stop using water to allow senior water-right holders to get water to which they are entitled.



I (we) affirm that the information contained in this application is true and accurate.

	Adolph Weinke	3/26/15
Applicant Signature	Print Name and title if applicable	Date
	Mary K. Weinke	3/26/15
Applicant Signature	Print Name and title if applicable	Date

For Department Use		
App. No. <u>G-18026</u>	Permit No. _____	Date _____

SECTION 2: PROPERTY OWNERSHIP

Please indicate if you own all the lands associated with the project from which the water is to be diverted, conveyed, and used.

- Yes
 - There are no encumbrances.
 - This land is encumbered by easements, rights of way, roads or other encumbrances.
- No
 - I have a recorded easement or written authorization permitting access.
 - I do not currently have written authorization or easement permitting access.
 - Written authorization or an easement is not necessary, because the only affected lands I do not own are state-owned submersible lands, and this application is for irrigation and/or domestic use only (ORS 274.040).
 - Water is to be diverted, conveyed, and/or used only on federal lands.

List the names and mailing addresses of all affected landowners (*attach additional sheets if necessary*).

NA

You must provide the legal description of: 1. The property from which the water is to be diverted, 2. Any property crossed by the proposed ditch, canal or other work, and 3. Any property on which the water is to be used as depicted on the map.

SECTION 3: WELL DEVELOPMENT

WELL NO.	NAME OF NEAREST SURFACE WATER	IF LESS THAN 1 MILE:	
		DISTANCE TO NEAREST SURFACE WATER	ELEVATION CHANGE BETWEEN NEAREST SURFACE WATER AND WELL HEAD
1	Spring (channel to East Birch Creek)	20ft	3ft
	East Birch Creek	100ft	

Please provide any information for your existing or proposed well(s) that you believe may be helpful in evaluating your application. For existing wells, describe any previous alteration(s) or repair(s) not documented in the attached well log or other materials (*attach additional sheets if necessary*).

* see attached well log (UMAT 57394)

RECEIVED BY OWRD

MAR 30 2015

SALEM, OR

SECTION 3: WELL DEVELOPMENT, CONTINUED

Total maximum rate requested: 1/80th cfs (each well will be evaluated at the maximum rate unless you indicate well-specific rates and annual volumes in the table below).

6-18026

The table below must be completed for each source to be evaluated or the application will be returned. If this is an existing well, the information may be found on the applicable well log. (If a well log is available, please submit it in addition to completing the table.) If this is a proposed well, or well-modification, consider consulting with a licensed well driller, geologist, or certified water right examiner to obtain the necessary information.

OWNER'S WELL NAME OR NO.	PROPOSED	EXISTING	WELL ID (WELL TAG) NO.* OR WELL LOG ID**	FLOWING ARTESIAN	CASING DIAMETER	CASING INTERVALS (IN FEET)	PERFORATED OR SCREENED INTERVALS (IN FEET)	SEAL INTERVALS (IN FEET)	MOST RECENT STATIC WATER LEVEL & DATE (IN FEET)	PROPOSED USE			
										SOURCE AQUIFER***	TOTAL WELL DEPTH	WELL-SPECIFIC RATE (GPM)	ANNUAL VOLUME (ACRE-FEET)
Well 1	<input type="checkbox"/>	<input checked="" type="checkbox"/>	Umat 57394	<input type="checkbox"/>	8 inch	+2ft to 117ft	none	0-18' Bent. 108'-117' Cement	6ft 9/2/2014	Basalt	220	200	84
	<input type="checkbox"/>	<input type="checkbox"/>		<input type="checkbox"/>									
	<input type="checkbox"/>	<input type="checkbox"/>		<input type="checkbox"/>									
	<input type="checkbox"/>	<input type="checkbox"/>		<input type="checkbox"/>									
	<input type="checkbox"/>	<input type="checkbox"/>		<input type="checkbox"/>									
	<input type="checkbox"/>	<input type="checkbox"/>		<input type="checkbox"/>									
	<input type="checkbox"/>	<input type="checkbox"/>		<input type="checkbox"/>									
	<input type="checkbox"/>	<input type="checkbox"/>		<input type="checkbox"/>									

RECEIVED BY OWRD
MAR 30 2015
SALEM, OR

* Licensed drillers are required to attach a Department-supplied Well Tag, with a unique Well ID or Well Tag Number to all new or newly altered wells. Landowners can request a Well ID for existing wells that do not have one. The Well ID is intended to serve as a unique identification number for each well.
 ** A well log ID (e.g. MAR1 1234) is assigned by the Department to each log in the agency's well log database. A separate well log is required for each subsequent alteration of the well.

*** Source aquifer examples: Troutdale Formation, gravel and sand, alluvium, basalt, bedrock, etc.

6-10026

RECEIVED BY OWRD

MAR 30 2015

SALEM, OR

SECTION 4: WATER USE

USE	PERIOD OF USE	ANNUAL VOLUME (ACRE-FEET)
Supplemental Irrigation	March 1 ST -October 31 ST	28ac x 3ac-ft/ac = 84 AF

Exempt Uses: Please note that 15,000 gallons per day for single or group **domestic** purposes and 5,000 gallons per day for a single **industrial or commercial** purpose are exempt from permitting requirements.

For irrigation use only:

Please indicate the number of primary and supplemental acres to be irrigated (*must match map*).

Primary: _____ Acres Supplemental: 28 Acres

List the Permit or Certificate number of the underlying primary water right(s): C87699

Indicate the maximum total number of acre-feet you expect to use in an irrigation season: 84 AF

- If the use is **municipal or quasi-municipal**, attach **Form M**
 - If the use is **domestic**, indicate the number of households: 1
- If the use is **mining**, describe what is being mined and the method(s) of extraction: _____

RECEIVED BY OWRD

MAR 30 2015

SALEM, OR

SECTION 5: WATER MANAGEMENT

A. Diversion and Conveyance

What equipment will you use to pump water from your well(s)?

Pump (give horsepower and type): Submersible Pump - 30hp , 3 phase power will need installed for pumping requirements.

Other means (describe): _____

Provide a description of the proposed means of diversion, construction, and operation of the diversion works and conveyance of water. Water will be diverted from the authorized well via buried mainlines.

B. Application Method

What equipment and method of application will be used? (e.g., drip, wheel line, high-pressure sprinkler)
Wheel lines and high-pressure sprinkler will be used to apply irrigation water to land.

C. Conservation

Please describe why the amount of water requested is needed and measures you propose to: prevent waste; measure the amount of water diverted; prevent damage to aquatic life and riparian habitat; prevent the discharge of contaminated water to a surface stream; prevent adverse impact to public uses of affected surface waters.

The proposed annual volume is based on a duty of 3.0 af/acre. Irrigation scheduling and monitoration of lawn and pasture health will be monitored to prevent over watering.

SECTION 6: STORAGE OF GROUND WATER IN A RESERVOIR

If you would like to store ground water in a reservoir, complete this section (*if more than one reservoir, reproduce this section for each reservoir*).

Reservoir name: N/A Acreage inundated by reservoir: N/A

Use(s): _____

Volume of Reservoir (acre-feet): _____ Dam height (feet, if excavated, write "zero"): _____

Note: If the dam height is greater than or equal to 10.0' above land surface AND the reservoir will store 9.2 acre feet or more, engineered plans and specifications must be approved prior to storage of water.

SECTION 7: USE OF STORED GROUND WATER FROM THE RESERVOIR

If you would like to use stored ground water from the reservoir, complete this section (*if more than one reservoir, reproduce this section for each reservoir*).

Annual volume (acre-feet): N/A

USE OF STORED GROUND WATER	PERIOD OF USE

SECTION 8: PROJECT SCHEDULE

Date construction will begin: Upon approval of water use permit

Date construction will be completed: Within five years from permit issuance

Date beneficial water use will begin: Within five years from permit issuance

RECEIVED BY OWRD
MAR 30 2015
SALEM, OR

SECTION 9: WITHIN A DISTRICT

Check here if the point of diversion or place of use are located within or served by an irrigation or other water district.

Irrigation District Name <u>N/A</u>	Address	
City	State	Zip

SECTION 10: REMARKS

Use this space to clarify any information you have provided in the application (*attach additional sheets if necessary*).

G-18026

STATE OF OREGON
WATER SUPPLY WELL REPORT
(as required by ORS 537.765 & OAR 690-205-0210)

UMAT 57394

WELL I.D. LABEL# 115141
START CARD # 1024179
ORIGINAL LOG #

9/3/2014

(1) LAND OWNER
Owner Well I.D.
First Name ADOLPH Last Name WEINKE
Company
Address PO BOX 547
City PILOT ROCK State OR Zip 97868

(2) TYPE OF WORK
[] Alteration (complete 2a & 10) [] Abandonment (complete 5a)
[] New Well [] Deepening [] Conversion

(2a) PRE-ALTERATION
Casing: Dia + From To Gauge Stl Plstc Wld Thrd
Material From To Amt sacks/lbs
Seal:

(3) DRILL METHOD
[] Rotary Air [] Rotary Mud [] Cable [] Auger [] Cable Mud
[] Reverse Rotary [] Other

(4) PROPOSED USE
[] Industrial/ Commercial [] Livestock [] Dewatering
[] Thermal [] Injection [] Other
[] Domestic [] Irrigation [] Community

(5) BORE HOLE CONSTRUCTION
Depth of Completed Well 220.00 ft.
Special Standard [] (Attach copy)
BORE HOLE SEAL sacks/lbs
Dia From To Material From To Amt lbs

How was seal placed: Method [] A [] B [] C [] D [] E
[] Other POURED BENTONITE
Backfill placed from ft. to ft. Material
Filter pack from ft. to ft. Material Size
Explosives used: [] Yes Type Amount

(5a) ABANDONMENT USING UNHYDRATED BENTONITE
Proposed Amount Actual Amount

(6) CASING/LINER
Casing Liner Dia + From To Gauge Stl Plstc Wld Thrd
Shoe [] Inside [] Outside [] Other Location of shoe(s) 117
Temp casing [] Yes Dia From To

(7) PERFORATIONS/SCREENS
Perforations Method
Screens Type Material
Perf/ Casing/ Screen Scrm/slot Slot # of Tele/
Screen Liner Dia From To width length slots pipe size

(8) WELL TESTS: Minimum testing time is 1 hour
[] Pump [] Bailer [] Air [] Flowing Artesian
Yield gal/min Drawdown Drill stem/Pump depth Duration (hr)

Temperature 55 °F Lab analysis [] Yes By
Water quality concerns? [] Yes (describe below) TDS amount
From To Description Amount Units

(9) LOCATION OF WELL (legal description)
County UMATILLA Twp 2.00 S N/S Range 32.00 E E/W WM
Sec 10 NW 1/4 of the SE 1/4 Tax Lot 100
Tax Map Number Lot
Lat " or DMS or DD
Long " or DMS or DD
Street address of well Nearest address
64450 E. BIRCH CR RD PILOT ROCK OR

(10) STATIC WATER LEVEL
Date SWL(psi) + SWL(ft)
Existing Well / Pre-Alteration
Completed Well 9/2/2014 6
Flowing Artesian? [] Dry Hole? []

WATER BEARING ZONES
Depth water was first found 90.00
SWL Date From To Est Flow SWL(psi) + SWL(ft)
8/29/2014 90 105 5 6
9/2/2014 180 195 50 6
9/2/2014 195 220 150 6

(11) WELL LOG
Ground Elevation
Material From To
Soil 0 3
Clay/Gravel 3 49
Soft Black Basalt 49 85
Brown Basalt w/Tan Claystone 85 105
Black Basalt 105 170
Black Basalt w/Green Claystone 170 175
Brown Basalt w/Green Claystone 175 180
Black Basalt w/Tan Claystone 180 195
Broken Black/Brown Basalt 195 220
RECEIVED BY OWRD
MAR 30 2015
SALEM, OR

Date Started 8/28/2014 Complete 9/2/2014
(unbonded) Water Well Constructor Certification
I certify that the work I performed on the construction, deepening, alteration, or abandonment of this well is in compliance with Oregon water supply well construction standards. Materials used and information reported above are true to the best of my knowledge and belief.
License Number 1963 Date 9/3/2014

Signed JOHN KLINE (E-filed)
(bonded) Water Well Constructor Certification
I accept responsibility for the construction, deepening, alteration, or abandonment work performed on this well during the construction dates reported above. All work performed during this time is in compliance with Oregon water supply well construction standards. This report is true to the best of my knowledge and belief.
License Number 1881 Date 9/3/2014
Signed GARRY L ZOLLMAN (E-filed)
Contact Info (optional) Garry Zollman

G-18046

4066

KNOW ALL MEN BY THESE PRESENTS, That HOWARD HALEY and LUCILLE V. HALEY, husband and wife, grantors,

in consideration of Ten and no/100 Dollars, and other good and valuable consideration to them paid by ADOLPH WEINKE and MARY K. WEINKE, husband and wife, grantees, do hereby grant, bargain, sell and convey unto said grantees,

their heirs and assigns, all the following real property, with the tenements, hereditaments and appurtenances, situated in the County of Umatilla and State of Oregon, bounded and described as follows, to-wit:

The North Half of the Southeast Quarter, the Northeast Quarter of the Southwest Quarter, the Northeast Quarter, the South Half of the Northeast Quarter of the Northwest Quarter, and the Southeast Quarter of the Northwest Quarter of Section 10, Township 2 South, Range 32.

Saving and excepting therefrom, all that part thereof included in the following described land, to-wit:

Beginning at a point South 45° 00' West 1038 feet from the Quarter Section corner between Sections 3 and 10, Township 2 South, Range 32, which point is in the center of the road; and running thence South 17° 52' East 208 feet; thence South 56° 13' East 126 feet; thence South 86° 08' East 121 feet; thence South 65° 01' East 338 feet; thence South 46° 23' East 232 feet to the Northeast corner of the bridge across Birch Creek; thence up California Gulch South 2° 26' East 392 feet; thence South 13° 27' West 700 feet; thence South 31° 16' West 393 feet; thence South 25° 12' West 395 feet; thence South 31° 20' West 215 feet; thence South 37° 35' West 260 feet; thence South 34° 24' West 260 feet; thence South 47° 36' West 375 feet to the East and West center line through the Southwest Quarter of Section 10; thence West 1442 feet along this line to the Southwest corner of the Northwest Quarter of the Southwest Quarter of Section 10; thence North 1312 feet to the Quarter Section corner between Sections 9 and 10; thence North 45° 00' East 2117 feet; thence North 44° 14' West 92 feet; thence North 18° 02' West 335 feet; thence North 25° 40' East 129 feet; thence South 58° 44' East 46 feet; thence South 82° 19' East 254 feet; thence North 83° 00' East 195 feet; thence South 15° 04' East 75 feet to point of beginning.

Also excepting therefrom land conveyed to County of Umatilla for public road, by Deed recorded in Book 185, Page 263 of the Deed Records of Umatilla County, Oregon.

All being E.W.M., Umatilla County, Oregon. To Have and to Hold the above described and granted premises unto the said grantees,

their heirs and assigns forever.

And

the grantor above named do covenant to and with the above named grantee that they are lawfully seized in fee simple of the above granted premises, that the above granted premises are free from all encumbrances, excepting rights of way of record and regulations of Birch Creek Water Control District,

and that they will and their heirs, executors and administrators, shall warrant and forever defend the above granted premises, and every part and parcel thereof, against the lawful claims and demands of all persons whomsoever, except as above noted.

Witness our hand & seal this 2nd day of October, 19 51

Executed in the Presence of

Howard Haley (SEAL)
Lucille V. Haley (SEAL)
(Seal)
(Seal)

RECEIVED BY OWRD

MAR 30 2015

SALEM, OR

BOOK 265 PAGE 70

STATE OF OREGON,

County of Umatilla } ss.

BE IT REMEMBERED, That on this 2nd day of October, 1961,
before me, the undersigned, a notary public
in and for said County and State, personally appeared the within named Howard Haley and Lucille V. Haley, husband and wife,


who are known
to me to be the identical individuals described in and who executed the within instrument and acknowledged
to me that they executed the same freely and voluntarily.

IN TESTIMONY WHEREOF, I have herunto set my hand and
official seal the day and year last above written.



Leonard H. Wells
Notary Public for Oregon.

My Commission expires 12-22-1961



INDEXED

WARRANTY DEED
(FORM No. 3)

TO

STATE OF OREGON,
COUNTY OF UMATILLA, } ss.

I, Jack Folsom, Recorder, certify that
this instrument was filed for record on

OCT - 3, 1961

at 2:24 o'clock P. M. in the record
of DEEDS of said County in

Book 265 Page 70

Jack Folsom
Recorder of Commerce

By Jack Folsom Deputy
Fees \$ 2.50 No. 240666

STANDARD LIFE INS. CO., PORTLAND

OREGON TITLE INSURANCE COMPANY 3

RECEIVED BY OWRD

MAR 30 2015

SALEM, OR

G78026

Land Use Information Form



Oregon Water Resources Department
725 Summer Street NE, Suite A
Salem, Oregon 97301-1266
(503) 986-0900
www.wrd.state.or.us

RECEIVED BY OWRD

MAR 30 2015

SALEM, OR

NOTE TO APPLICANTS

In order for your application to be processed by the Water Resources Department (WRD), this Land Use Information Form must be completed by a local government planning official in the jurisdiction(s) where your water right will be used and developed. The planning official may choose to complete the form while you wait, or return the receipt stub to you. Applications received by WRD without the Land Use Form or the receipt stub will be returned to you. Please be aware that your application will not be approved without land use approval.

This form is NOT required if:

- 1) Water is to be diverted, conveyed, and/or used only on federal lands; **OR**
- 2) The application is for a water right transfer, allocation of conserved water, exchange, permit amendment, or ground water registration modification, and **all** of the following apply:
 - a) The existing and proposed water use is located entirely within lands zoned for exclusive farm-use or within an irrigation district;
 - b) The application involves a change in place of use only;
 - c) The change does not involve the placement or modification of structures, including but not limited to water diversion, impoundment, distribution facilities, water wells and well houses; **and**
 - d) The application involves irrigation water uses only.

NOTE TO LOCAL GOVERNMENTS

The person presenting the attached Land Use Information Form is applying for or modifying a water right. The Water Resources Department (WRD) requires its applicants to obtain land-use information to be sure the water rights do not result in land uses that are incompatible with your comprehensive plan. Please complete the form or detach the receipt stub and return it to the applicant for inclusion in their water right application. You will receive notice once the applicant formally submits his or her request to the WRD. The notice will give more information about WRD's water rights process and provide additional comment opportunities. You will have 30 days from the date of the notice to complete the land-use form and return it to the WRD. If no land-use information is received from you within that 30-day period, the WRD may presume the land use associated with the proposed water right is compatible with your comprehensive plan. Your attention to this request for information is greatly appreciated by the Water Resources Department. If you have any questions concerning this form, please contact the WRD's Customer Service Group at 503-986-0801.

Land Use Information Form



Oregon Water Resources Department
 725 Summer Street NE, Suite A
 Salem, Oregon 97301-1266
 (503) 986-0900
 www.wrd.state.or.us

Applicant(s): ADOLPH & MARY WEINKE

Mailing Address: PO BOX 547

City: PILOT ROCK

State: OR

Zip Code: 97868

Daytime Phone: 541-443-6841

A. Land and Location

Please include the following information for all tax lots where water will be diverted (taken from its source), conveyed (transported), and/or used or developed. Applicants for municipal use, or irrigation uses within irrigation districts may substitute existing and proposed service-area boundaries for the tax-lot information requested below.

Township	Range	Section	¼ ¼	Tax Lot #	Plan Designation (e.g., Rural Residential/RR-5)	Water to be:			Proposed Land Use:
<u>2S</u>	<u>32E</u>	<u>10</u>	<u>NESE</u>	<u>100</u>	<u>EFU</u>	<input checked="" type="checkbox"/> Diverted	<input checked="" type="checkbox"/> Conveyed	<input checked="" type="checkbox"/> Used	<u>Irr & Dom</u>
<u>2S</u>	<u>32E</u>	<u>10</u>	<u>NWSE</u>	<u>100</u>	<u>EFU</u>	<input checked="" type="checkbox"/> Diverted	<input checked="" type="checkbox"/> Conveyed	<input checked="" type="checkbox"/> Used	<u>Irr & Dom</u>
<u>2S</u>	<u>32E</u>	<u>10</u>	<u>SENE</u>	<u>100</u>	<u>EFU</u>	<input checked="" type="checkbox"/> Diverted	<input checked="" type="checkbox"/> Conveyed	<input checked="" type="checkbox"/> Used	<u>Irr & Dom</u>
<u>2S</u>	<u>32E</u>	<u>10</u>	<u>SWNE</u>	<u>100</u>	<u>EFU</u>	<input checked="" type="checkbox"/> Diverted	<input checked="" type="checkbox"/> Conveyed	<input checked="" type="checkbox"/> Used	<u>Irr & Dom</u>

List all counties and cities where water is proposed to be diverted, conveyed, and/or used or developed:

RECEIVED BY OWRD

Umatilla County 2S32E10 Tax lot 100

MAR 30 2015

SALEM, OR

B. Description of Proposed Use

Type of application to be filed with the Water Resources Department:

- Permit to Use or Store Water
 Water Right Transfer
 Permit Amendment or Ground Water Registration Modification
 Limited Water Use License
 Allocation of Conserved Water
 Exchange of Water

Source of water: Reservoir/Pond Ground Water Surface Water (name) _____

Estimated quantity of water needed: 84 AF cubic feet per second gallons per minute acre-feet

Intended use of water: Irrigation Commercial Industrial Domestic for 1 household(s)
 Municipal Quasi-Municipal Instream Other _____

Briefly describe:

The application is for use of ground water from an existing well. The existing well will be used for the purpose of providing supplemental irrigation to lawn and pasture in Umatilla County.

Note to applicant: If the Land Use Information Form cannot be completed while you wait, please have a local government representative sign the receipt at the bottom of the next page and include it with the application filed with the Water Resources Department.

See bottom of Page 3. →

Land Use Information Form
Adolph & Mary Weinke
P O Box 547
Pilot Rock, Oregon 97868



Attachment: B. Description of Proposed Use of well water for supplemental irrigation on property currently being irrigated (alfalfa and grass) from pumps in the creek under owned water rights, but being shut off early in the growing season by down stream individuals who have older permits and who lease their water permits to Water Trusts for in stream use.

RECEIVED BY OWRD

MAR 30 2015

SALEM, OR

For Local Government Use Only

The following section must be completed by a planning official from each county and city listed unless the project will be located entirely within the city limits. In that case, only the city planning agency must complete this form. This deals only with the local land-use plan. Do not include approval for activities such as building or grading permits.

Please check the appropriate box below and provide the requested information

- Land uses to be served by the proposed water uses (including proposed construction) are allowed outright or are not regulated by your comprehensive plan. Cite applicable ordinance section(s):
- Land uses to be served by the proposed water uses (including proposed construction) involve discretionary land-use approvals as listed in the table below. (Please attach documentation of applicable land-use approvals which have already been obtained. Record of Action/land-use decision and accompanying findings are sufficient.) **If approvals have been obtained but all appeal periods have not ended, check "Being pursued."**

Type of Land-Use Approval Needed (e.g., plan amendments, rezones, conditional-use permits, etc.)	Cite Most Significant, Applicable Plan Policies & Ordinance Section References	Land-Use Approval:	
		<input type="checkbox"/> Obtained <input type="checkbox"/> Denied	<input type="checkbox"/> Being Pursued <input type="checkbox"/> Not Being Pursued
		<input type="checkbox"/> Obtained <input type="checkbox"/> Denied	<input type="checkbox"/> Being Pursued <input type="checkbox"/> Not Being Pursued
		<input type="checkbox"/> Obtained <input type="checkbox"/> Denied	<input type="checkbox"/> Being Pursued <input type="checkbox"/> Not Being Pursued
		<input type="checkbox"/> Obtained <input type="checkbox"/> Denied	<input type="checkbox"/> Being Pursued <input type="checkbox"/> Not Being Pursued
		<input type="checkbox"/> Obtained <input type="checkbox"/> Denied	<input type="checkbox"/> Being Pursued <input type="checkbox"/> Not Being Pursued

Local governments are invited to express special land-use concerns or make recommendations to the Water Resources Department regarding this proposed use of water below, or on a separate sheet.

RECEIVED BY OWRD

UCDC 152.05(A) Farm use

MAR 30 2015

Name: Shawn Finck Title: Planner SALEM, OR

Signature: [Signature] Phone: 541-278-6252 Date: 3/26/15

Government Entity: Umatilla County

Note to local government representative: Please complete this form or sign the receipt below and return it to the applicant. If you sign the receipt, you will have 30 days from the Water Resources Department's notice date to return the completed Land Use Information Form or WRD may presume the land use associated with the proposed use of water is compatible with local comprehensive plans.



Receipt for Request for Land Use Information

Applicant name: _____

City or County: _____ Staff contact: _____

Signature: _____ Phone: _____ Date: _____

G-180026

Umatilla County

Department of Land Use Planning

216 S.E. 4th Street • Pendleton, OR 97801
Ph: 541-278-6252 • Fax: 541-278-5480



Receipt

Fee Receipt Number: 15395
Transaction Date: 3/26/2015
Transaction Time: 10:35:22 AM
Payor: MARY WEINKE
Paid in Cash: \$0.00
Paid via Check: \$25.00 Check# 2777Bank#
Paid via EFT: \$0.00
Comments:

Fee Description	Quantity	Fee	Total
Land Use Compatibility Statement	1	\$25.00	\$25.00

Total:	\$25.00
Amount Received:	\$25.00
Amount Paid:	\$25.00
Change:	\$0.00
Amount Left Owing:	\$0.00

RECEIVED BY OWRD

MAR 30 2015

SALEM, OR