

May 1, 2015

Rebecca Mundt  
86437 Greenbriar Drive  
Eugene, OR 97402

Jeffrey D. Pierceall  
Oregon Water Resources Department  
725 Summer Street NE Suite A  
Salem, OR 97301

Dear Sir/Madam,

Enclosed please find the application for a permit to store water in a reservoir (alternate review) which was sent back to me by Jeffrey D. Pierceall and arrived on April 30, 2015. I have included the 'wet signature' on the application and the legal description from the title company as requested on the back of Mr. Pierceall's cover letter to me.

Please accept this application as amended per your request and proceed with the permitting process.

Sincerely,

A handwritten signature in black ink, appearing to read 'Rebecca Mundt', with a long horizontal line extending to the right.

Rebecca Mundt

R-88078

**RECEIVED**

**MAY 05 2015**

**OWRD**



# Oregon

Kate Brown, Governor

## Water Resources Department

North Mall Office Building  
725 Summer St NE, Suite A  
Salem, OR 97301  
Phone (503) 986-0900  
Fax (503) 986-0904  
www.wrd.state.or.us

April 27, 2015

Becky Mundt  
86437 Greenbriar Dr.  
Eugene, OR 97402

Dear Becky:

The Water Resources Department has received your application to use or store water. At this time however, we are unable to accept your application, because the minimum filing requirements are not met according to the Oregon Administrative Rules (OAR 690-310-0040 and 0050 and ORS 537.409).

We are hereby returning the incomplete application and the fees submitted. Please return the application, the required information, and this checklist (on back), so the Department may begin processing your application in a timely manner.

This review is based only on the completeness of your application. Any determination of water availability, compliance with basin plan rules, or any other water related issues has not been made.

Should you have any questions, please do not hesitate to contact Customer Service at the address above or by telephone at 503-986-0801.

Sincerely,

Jeffrey D. Pierceall

Cc: OWRD Fiscal

**RECEIVED**

**MAY 05 2015**

**OWRD**

R-88078



**All** applicants or the applicant's authorized agent (include title or authority if for an organization or corporation), must sign the application in ink. *Signature must be an original "wet" signature. Copies cannot be accepted.*

You must include a Legal description of all the properties involved where water is diverted, crossed, and used. The Legal description includes a metes and bounds, or other government survey description. A copy of the deed, land sales contract or title insurance policy can provide this information, or you may submit a lot book report prepared by a title company. The Department will not accept a copy of the tax bill.

**RECEIVED**

MAY 05 2015

WATER RESOURCES DEPT  
SALEM, OREGON



Oregon Water Resources Department  
 725 Summer Street NE, Suite A  
 Salem Oregon 97301  
 (503) 986-0900  
 www.wrd.state.or.us

# Application for a Permit to Store Water in a Reservoir

(Alternate Review)

Alternate Review Process (ORS 537.409): You may use this form for any reservoir storing less than 9.2 acre-feet or with a dam less than 10 feet high.

**Use a separate form for each reservoir**

Please type or print in dark ink. If your application is found to be incomplete or inaccurate, we will return it to you. If any requested information does not apply, insert "n/a". A summary of review criteria and procedures that are generally applicable to these applications is available at [www.wrd.state.or.us/OWRD/PUBS/forms.shtml](http://www.wrd.state.or.us/OWRD/PUBS/forms.shtml).

**1. APPLICANT INFORMATION**

Applicant: Becky Mundt  
First Last  
 Mailing Address: 86437 Greenbriar Drive  
Eugene OR 97402  
City State Zip  
 Phone: (541) 505-8865  
Home Work Other

Fax: \_\_\_\_\_ E-Mail Address\*: eesa27@gmail.com

\* By providing an e-mail address, consent is given to receive all correspondence from the department electronically. (paper copies of the final order documents will also be mailed.)

**2. AGENT INFORMATION**

The agent is authorized to represent the applicant in all matters relating to this application.

Agent: \_\_\_\_\_  
First Last  
 Mailing Address: \_\_\_\_\_  
City State Zip  
 Phone: \_\_\_\_\_  
Home Work Other

Fax: \_\_\_\_\_ E-Mail Address\*: \_\_\_\_\_

\* By providing an e-mail address, consent is given to receive all correspondence from the **RECEIVED BY OWRD** electronically. (paper copies of the final order documents will also be mailed.)

**3. LOCATION AND SOURCE**

APR 23 2015

A. Reservoir Name: N/A **SALEM, OR**

B. Source: Provide the name of the water body or other source from which water will be diverted, and the name of the stream or lake it flows into. Indicate if source is run-off, seepage, or an unnamed stream or spring.  
 Source: run-off Tributary to: Spencer Creek

C. County in which diversion occurs: Lane

**RECEIVED**

App. No. <u>R-00070</u>	For Department Use Permit No. _____	Date _____	<b>MAY 05 2015</b> <b>OWRD</b>
-------------------------	--	------------	-----------------------------------

D. Reservoir Location

Township (N or S)	Range (E or W)	Section	quarter/quarter	tax lot number
18S	4W	18	SW/NW	4801

E. Dam: Maximum height of dam: 4 feet. If excavated, write "zero feet".

F. Quantity: Amount of water to be stored in the reservoir at maximum capacity. List volume in acre-feet: .05

Is this project fully or partially funded by the American Recovery and Reinvestment Act? (Federal stimulus dollars)  Yes  No

4. WATER USE

Indicate the proposed use(s) of the stored water. NOTE: You may wish to consider filing for "Multipurpose use" for your reservoir. Multipurpose use does not limit the types of future uses for the stored water. Multipurpose covers all uses including: stockwater, fish and wildlife, aesthetics, domestic, irrigation, agriculture, fire protection and pollution abatement. If any use will be out of reservoir use, regardless of the type of storage listed, a secondary application must be filed to appropriate the stored water.

Multipurpose use.

5. PROPERTY OWNERSHIP

Please provide a copy of the recorded deed(s).

Do you own all the land where you propose to divert, transport, and use water?

Yes (please check appropriate box below then skip to section 5)

There are no encumbrances

This land is encumbered by easements, right of way, roads of way, roads or other encumbrances

No (Please check the appropriate box below)

I have a recorded easement or written authorization permitting access.

I do not currently have written authorization or easement permitting access.

Written authorization or an easement is not necessary, because the only affected lands I do not own are state-owned submersible lands, and this application is for irrigated and/or domestic use only (ORS 274.040). (Do not check this box if you described your use as "Multipurpose" in #3 above.)

List the names and mailing addresses of all affected landowners:

RECEIVED BY OWRD

RECEIVED

MAY 05 2015

OWRD

APR 23 2015

SALEM, OR

R-88078

**6. ENVIRONMENTAL IMPACT**

- A. **Channel:** Is the reservoir:  in-stream or  off channel?
- B. **Wetland:** Is the project in a wetland?  Yes  No  Don't know
- C. **Existing:** Is this an existing reservoir?  Yes  No  
If yes, how long has it been in place? \_\_\_\_\_ years.
- D. **Fish Habitat:** Is there fish habitat upstream of the proposed structure?  Yes  No  Don't know  
If yes, how much? \_\_\_\_\_ miles.
- E. **Partnerships:** Have you been working with other agencies?  Yes  No  
Indicate agency, staff and phone numbers of those involved. Also indicate any agencies that are cost sharing in this project.

**7. WITHIN A DISTRICT**

Check here if the point of diversion or place of use are located within or served by an irrigation or other water district.

Irrigation District Name	Address	
City	State	Zip

**8. DESCRIPTION**

Provide a description of the design and operation of the proposed diversion, including a description of how live flow will be passed outside the authorized storage season. Use this space for narrative. You may also provide narrative and sketches on separate pages.

This pond will function as a seasonal catchment basin for surplus run-off emanating from points up-slope. Excessive water has been observed to accumulate in off-channel locations within the small valley that represents the proposed pond site. This water builds up behind a well and inundates the house foundation during high rain periods. In order to address this surplus water, a swale will be constructed to impede sheet flow up-hill of the well and direct water across the slope into the pond. The swale will overflow into a vegetated spreader ditch in order to enable non erosive forces at the pond inlet. The pond will be 30 feet long and 20 feet wide and have a dam no more than 4 feet in height. The pond will overflow through a level spillway into a constructed channel anchored by native grasses and woody vegetation. This channel will deliver water into riparian vegetation located beside a culvert near the edge of the property.


**RECEIVED**  
**MAY 05 2015**  
**OWRD**

RECEIVED BY OWRD

APR 23 2015

3  
SALEM, OR

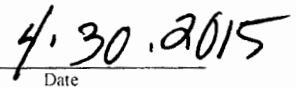
If the diversion involves a dam, use this space for sketches of the diversion (e.g. cross-section of the dam with its dimensions, dimension and placement of outlet pipe, means of passing live flow outside of the authorized storage season, and means for providing fish passage).



**9. SIGNATURE**

I swear that all statements made and information provided in this application are true and correct to the best of my knowledge.

  
Landowner Signature


  
Date

**Before you submit your application be sure you have:**

- Answered each question completely.
- Included a legible map that includes Township, Range, Section, quarter-quarter and tax lot number.
- The map must meet map requirements to be accepted.
- Included a land use form or receipt stub signed by a local planning official.
- Included a check payable to Oregon Water Resources Department for the appropriate amount.

**RECEIVED**  
**MAY 05 2015**  
**OWRD**

If the diversion involves a dam, use this space for sketches of the diversion (e.g. cross-section of the dam with its dimensions, dimension and placement of outlet pipe, means of passing live flow outside of the authorized storage season, and means for providing fish passage).



9. SIGNATURE

I swear that all statements made and information provided in this application are true and correct to the best of my knowledge.

Landowner Signature

2-25-15

Date

Before you submit your application be sure you have:

- Answered each question completely.
- Included a legible map that includes Township, Range, Section, quarter-quarter and tax lot number.
- The map must meet map requirements to be accepted.
- Included a land use form or receipt stub signed by a local planning official.
- Included a check payable to Oregon Water Resources Department for the appropriate amount.

**RECEIVED**  
**MAY 05 2015**  
**OWRD**

RECEIVED BY OWRD

APR 23 2015

4

SALEM, OR

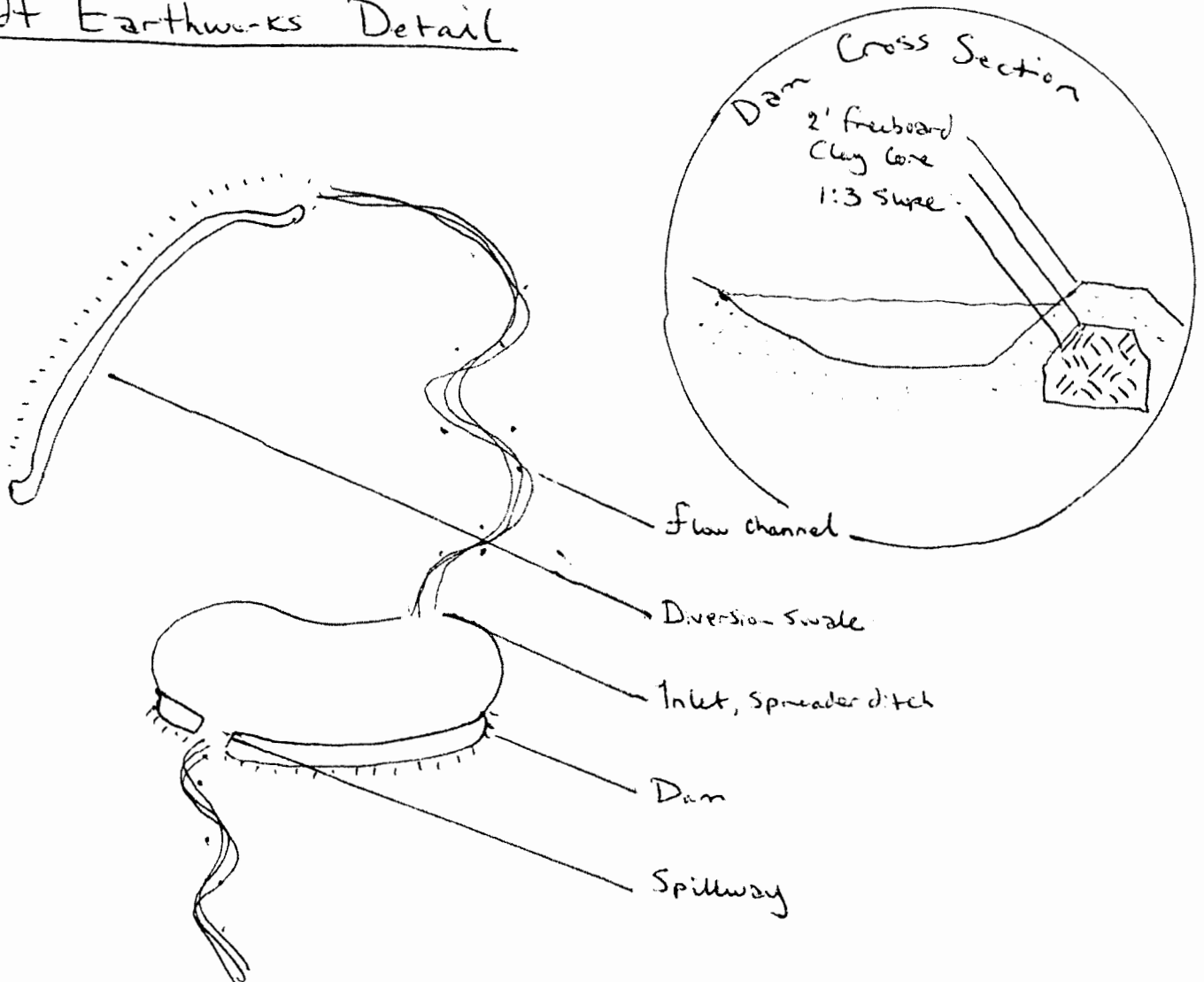


**Exhibit "A"**

Beginning at the 5/8 inch iron rod marking the Southeast corner of Tract 91 of RAINBOW VALLEY, as filed in County Survey No. 9352 said point being of record North 89° 27' West 1675.73 feet and South 2057.6 feet from the North 1/4 section corner of Section 18 of Township 18 South, Range 4 West of the Willamette Meridian; thence along the South line of said Tract 91 North 89° 54' 48" West 574.63 feet to the true point of beginning; thence North 304 feet, more or less, to a point which is 25 feet from, when measured at right angles to the North line of said Tract 91; thence parallel to and 25 feet Southerly of the North line of said Tract 91, North 89° 54' 48" West 714.72 feet to the East line of Greenbriar Drive; thence along the East line of Greenbriar Drive South 00° 03' 41" East 304.66 feet to the Southwest corner of said Tract 91; thence along the South line of said Tract 91, South 89° 54' 48" East 715.05 feet to the true point of beginning, all in Lane County, Oregon.

**RECEIVED**  
**MAY 05 2015**  
**OWRD**

Mundt Earthworks Detail



**RECEIVED**

MAY 05 2015

**OWRD**

RECEIVED BY OWRD

APR 23 2015

SALEM, OR

R-88070

Date Received:

LAND MANAGEMENT DIVISION RECEIVED APR 01 2015



# LAND USE APPLICATION - ADMINISTRATIVE Land Use Compatibility Statement

PUBLIC WORKS DEPARTMENT 3050 N. DELTA HWY, EUGENE OR 97401 Planning: 682-3577

For Office Use Only: FILE # 509 PA15-05178 FEE: \$130.00 OR per marker

Applicant (print name): Becky Mundt

Mailing address: PO Box 25207

Phone: 541 505 8865 Email: eesa27@gmail.com

Applicant Signature: *[Handwritten Signature]*

### PROPERTY LOCATION

<u>18</u>	<u>04</u>	<u>18</u>	<u>00</u>	<u>4801</u>		
Township	Range	Section	Taxlot	Subdivision/partition	lot/parcel	block

Site address 86437 Greenbriar Drive, Eugene, OR 97402

The Land Use Compatibility Statement (LUCS) is the form used when a customer needs a written response from the Planning Program, including State permit sign-offs. It is intended to assist customers who have a question that can not be answered in 10 minutes by the Planner at the front desk.

In the space below, write the question/request you have for the Planner. Attach additional pages if necessary.

See attached water resource department form

**RECEIVED**

**MAY 05 2015**

**OWRD**

RECEIVED BY OWRD

APR 23 2015

SALEM, OR

Version 1/2013



<http://www.lanecounty.org>

# TRANSACTION RECEIPT

RECEIPT NO: LC15001234  
TRANSACTION DATE: 04/01/2015  
CASHIER: LLANSBERY

LAND MANAGEMENT DIVISION  
3050 N. Delta Hwy  
Eugene, OR 97408  
541-682-4065

[imd.information@co.lane.or.us](mailto:imd.information@co.lane.or.us)

RECORD NO: 509-PA15-05178

RECORD TYPE: Administrative Approval NA

SITE ADDRESS: 86437 GREENBRIAR DR, EUGENE, OR 97402

PARCEL: 1804180004801

APPLICANT: MUNDT CARSTEN & REBECCA BURKE

DESCRIPTION OF WORK:

## FEE ITEMIZATION FOR 509-PA15-05178

FEE ITEM DESCRIPTION	ACCOUNT CODE	AMOUNT PAID
Land Use Compatibility Simple	570-3628010-426520	\$100.00
LMD Administrative Fee (15% of applicable fees)	570-3628040-466605	\$15.00
Long Range Planning Surcharge (13% of applicable fees)	570-3628015-466606	\$13.00
LMD Technology Assessment (2% with \$100 max of applicable fees)	570-3628042-466604	\$2.00
<b>TOTAL PAID:</b>		<b>\$130.00</b>

## PAYMENT SUMMARY FOR 509-PA15-05178

PAYMENT TYPE	PAYOR	COMMENTS	AMOUNT PAID
Check 509	Carsten Mundt		\$130.00

**RECEIVED**

MAY 05 2015

**OWRD**

RECEIVED BY OWRD

APR 23 2015

SALEM, OR

12-88078

# Land Use Information Form



Oregon Water Resources Department  
725 Summer Street NE, Suite A  
Salem, Oregon 97301-1266  
(503) 986-0900  
www.wrd.state.or.us

## NOTE TO APPLICANTS

In order for your application to be processed by the Water Resources Department (WRD), this Land Use Information Form must be completed by a local government planning official in the jurisdiction(s) where your water right will be used and developed. The planning official may choose to complete the form while you wait, or return the receipt stub to you. Applications received by WRD without the Land Use Form or the receipt stub will be returned to you. Please be aware that your application will not be approved without land use approval.

**This form is NOT required if:**

- 1) Water is to be diverted, conveyed, and/or used only on federal lands; **OR**
- 2) The application is for a water right transfer, allocation of conserved water, exchange, permit amendment, or ground water registration modification, and **all** of the following apply:
  - a) The existing and proposed water use is located entirely within lands zoned for exclusive farm-use or within an irrigation district;
  - b) The application involves a change in place of use only;
  - c) The change does not involve the placement or modification of structures, including but not limited to water diversion, impoundment, distribution facilities, water wells and well houses; **and**
  - d) The application involves irrigation water uses only.

## NOTE TO LOCAL GOVERNMENTS

The person presenting the attached Land Use Information Form is applying for or modifying a water right. The Water Resources Department (WRD) requires its applicants to obtain land-use information to be sure the water rights do not result in land uses that are incompatible with your comprehensive plan. Please complete the form or detach the receipt stub and return it to the applicant for inclusion in their water right application. You will receive notice once the applicant formally submits his or her request to the WRD. The notice will give more information about WRD's water rights process and provide additional comment opportunities. You will have 30 days from the date of the notice to complete the land-use form and return it to the WRD. If no land-use information is received from you within that 30-day period, the WRD may presume the land use associated with the proposed water right is compatible with your comprehensive plan. Your attention to this request for information is greatly appreciated by the Water Resources Department. If you have any questions concerning this form, please contact the WRD's Customer Service Group at 503-986-0801.

RECEIVED  
MAY 05 2015  
OWRD

RECEIVED BY OWRD  
APR 23 2015  
SALEM, OR

R-88078

# Land Use Information Form



Oregon Water Resources Department  
 725 Summer Street NE, Suite A  
 Salem, Oregon 97301-1266  
 (503) 986-0900  
 www.wrd.state.or.us

Applicant: Rebecca Mundell  
First Last

Mailing Address: PO Box 25207  
Eugene OR 97402 Daytime Phone: (541) 505-8865  
City State Zip

## A. Land and Location

Please include the following information for all tax lots where water will be diverted (taken from its source), conveyed (transported), and/or used or developed. Applicants for municipal use, or irrigation uses within irrigation districts may substitute existing and proposed service-area boundaries for the tax-lot information requested below.

Township	Range	Section	¼ ¼	Tax Lot #	Plan Designation (e.g., Rural Residential/RR-5)	Water to be:	Proposed Land Use:
18	04	18		00		<input checked="" type="checkbox"/> Diverted <input type="checkbox"/> Conveyed <input type="checkbox"/> Used	
						<input type="checkbox"/> Diverted <input type="checkbox"/> Conveyed <input type="checkbox"/> Used	
						<input type="checkbox"/> Diverted <input type="checkbox"/> Conveyed <input type="checkbox"/> Used	
						<input type="checkbox"/> Diverted <input type="checkbox"/> Conveyed <input type="checkbox"/> Used	

List all counties and cities where water is proposed to be diverted, conveyed, and/or used or developed:

Eugene, Lane County, OR

RECEIVED BY OWRD

APR 23 2015

## B. Description of Proposed Use

SALEM, OR

Type of application to be filed with the Water Resources Department:

- Permit to Use or Store Water   
  Water Right Transfer   
  Permit Amendment or Ground Water Registration Modification  
 Limited Water Use License   
  Allocation of Conserved Water   
  Exchange of Water

Source of water:  Reservoir/Pond   
 Ground Water   
 Surface Water (name) run-off

Estimated quantity of water needed: \_\_\_\_\_  cubic feet per second   
 gallons per minute   
 acre-feet

Intended use of water:  Irrigation   
 Commercial   
 Industrial   
 Domestic for \_\_\_\_\_ household(s)  
 Municipal   
 Quasi-Municipal   
 Instream   
 Other multipurpose use

Briefly describe:

The pond will function as a seasonal catchment basin for surplus run-off emanating from points up-slope.

**Note to applicant:** If the Land Use Information Form cannot be completed while you wait, please have a local government representative sign the receipt at the bottom of the next page and include it with the application filed with the Water Resources Department.

See bottom of Page 3. →

# For Local Government Use Only

The following section must be completed by a planning official from each county and city listed unless the project will be located entirely within the city limits. In that case, only the city planning agency must complete this form. This deals only with the local land-use plan. Do not include approval for activities such as building or grading permits.

**Please check the appropriate box below and provide the requested information**

Land uses to be served by the proposed water uses (including proposed construction) are allowed outright or are not regulated by your comprehensive plan. Cite applicable ordinance section(s): LC 16.290

Land uses to be served by the proposed water uses (including proposed construction) involve discretionary land-use approvals as listed in the table below. (Please attach documentation of applicable land-use approvals which have already been obtained. Record of Action/land-use decision and accompanying findings are sufficient.) **If approvals have been obtained but all appeal periods have not ended, check "Being pursued."**

Type of Land-Use Approval Needed (e.g., plan amendments, rezones, conditional-use permits, etc.)	Cite Most Significant, Applicable Plan Policies & Ordinance Section References	Land-Use Approval:	
		<input type="checkbox"/> Obtained <input type="checkbox"/> Denied	<input type="checkbox"/> Being Pursued <input type="checkbox"/> Not Being Pursued
		<input type="checkbox"/> Obtained <input type="checkbox"/> Denied	<input type="checkbox"/> Being Pursued <input type="checkbox"/> Not Being Pursued
		<input type="checkbox"/> Obtained <input type="checkbox"/> Denied	<input type="checkbox"/> Being Pursued <input type="checkbox"/> Not Being Pursued
		<input type="checkbox"/> Obtained <input type="checkbox"/> Denied	<input type="checkbox"/> Being Pursued <input type="checkbox"/> Not Being Pursued
		<input type="checkbox"/> Obtained <input type="checkbox"/> Denied	<input type="checkbox"/> Being Pursued <input type="checkbox"/> Not Being Pursued


Local governments are invited to express special land-use concerns or make recommendations to the Water Resources Department regarding this proposed use of water below, or on a separate sheet.

n/a

**RECEIVED BY OWRD**

APR 23 2015

SALEM, OR

Name: MARK RUST, AICP Title: ASSOCIATE PLANNER  
 Signature:  Phone: 541-682-4541 Date: 4/1/15  
 Government Entity: LANE COUNTY

**Note to local government representative:** Please complete this form or sign the receipt below and return it to the applicant. If you sign the receipt, you will have 30 days from the Water Resources Department's notice date to return the completed Land Use Information Form or WRD may presume the land use associated with the proposed use of water is compatible with local comprehensive plans.

**Receipt for Request for Land Use Information**

RECEIVED

MAY 05 2015

OWRD

Applicant name: \_\_\_\_\_  
 City or County: \_\_\_\_\_ Staff contact: \_\_\_\_\_  
 Signature: \_\_\_\_\_ Phone: \_\_\_\_\_ Date: \_\_\_\_\_

R-88078

# ODFW Alternate Reservoir Application Review Sheet

**This portion to be completed by the applicant.**

Applicant Name/Address/Phone/Email: Berly Mundt  
86437 Greenbriar Drive, Eugene, OR 97402

Reservoir Name: - Source: run-off Volume (AF): 0.5

Twp Rng Sec QQ: 18S, 4W, Sec 18, SWNW Basin Name: Spencer Creek  in-channel  off-channel

Note: It is unlikely that ODFW will be able to complete this form while you wait, nevertheless we recommend making an appointment to submit the form so as to provide any necessary clarifications. See pg. 6 of Instructions for contact information.

**This portion to be completed by Oregon Department of Fish and Wildlife (ODFW) District staff.**

- 1) Is the proposed project and AO<sup>1</sup> off channel? .....  YES  NO  
 (if yes then proceed to #4; if no then proceed to #2)
- 2) Is the proposed project or AO located where NMF<sup>2</sup> are or were historically present?.....  YES  NO  
 (if yes then proceed to #3; if no then proceed to #4)
- 3) If NMF are or were historically present:
- a. Is there an ODFW-approved fish-passage plan?.....  YES  NO
  - b. Is there an ODFW-approved fish-passage waiver or exemption?.....  YES  NO

If fish passage is required under ORS 509.580 through .910, then either 3(a) or 3(b) must be "Yes" to move forward with the application. If responses to 3(a) and 3(b) are "No", then the proposed reservoir does not meet the requirements of Oregon Fish Passage Law and shall not be constructed as proposed.

- 4) Would the proposed project pose any other significant detrimental impact to an existing fishery resource locally or downstream?.....  YES  NO  
 Explain below (for example, list STE species or other existing fishery resources that would be impacted negatively.)
- Any diversion or appropriation of water for storage during the period \_\_\_\_\_ through \_\_\_\_\_ poses a significant detrimental impact to existing fishery resources. (For example, if diversion of water for storage during a certain time period would cause a significant detrimental impact to an existing fishery resource, then ODFW should recommend conditions or limitations.) If NMF fish are present at the project site or point of water diversion then the applicant should be advised that a fish screen consistent with screening criteria will be required.
  - This proposed pond or reservoir contemplates impounding water in the Columbia Basin above Bonneville Dam. ODFW has determined that additional diversions of water in this area pose a significant detrimental impact to existing fishery resources during the period April 15 through September 30.

**RECEIVED**  
**MAY 05 2015**  
**OWRD**

<sup>1</sup> AO = Artificial Obstruction means any dam, diversion, culvert or other human-made device placed in water that precludes or prevents the migration of native migratory fish. ORS 509.580 (1)

<sup>2</sup> NMF = Native Migratory Fish Species in Oregon as defined by OAR 635 - 412 - 0005 (32)

**RECEIVED BY OWRD**

**APR 23 2015**

R-22078

**SALEM, OR**



Lined area for text entry.

If YES, can conditions be applied to mitigate the significant detrimental impact to an existing fishery resource?  
 NO (explain)       YES (select from Menu of Conditions on next page)

Lined area for text entry.

ODFW Signature: Alex Farrand      Print Name: Alex Farrand  
ODFW Title: Assistant District Fish Biologist      Date: 3/23/15

**RECEIVED**  
**MAY 05 2015**  
**OWRD**

**NOTE: This completed form must be returned to the applicant.**

Revised 10/4/12

**RECEIVED BY OWRD**

**APR 23 2015**

**SALEM, OR**

R-00070

# WATERMASTER ALTERNATE RESERVOIR APPLICATION REVIEW SHEET

Recommendations for Water Right Applications under the Alternate Reservoir review process (ORS 537.409)

In lieu of the water right application process set forth in ORS 537.140 to 537.211, an owner of a reservoir may submit an alternate reservoir application for a reservoir that has a storage capacity less than 9.2 acre-feet or a dam or impoundment structure less than 10 feet in height. ORS 537.409 describes the criteria used to evaluate alternate reservoir applications.

The review shall be limited to issues pertaining to: a) water availability, b) potential detrimental impact to existing fishery resources; and c) potential injury to existing water rights. (ORS 537.409 (6))

Within 60 days after the department provides public notice...any person may submit detailed, legally obtained information in writing, requesting the department to deny the application for a permit on the basis that the reservoir: (a) Would result in injury to an existing water right; or (b) Would pose a significant detrimental impact to existing fishery resources. (ORS 537.409 (5))

**The review of alternate reservoirs is limited to these criteria only.**

Application #: R-

Applicant's Name: *Bucky Mundt*  
*18 04 18 00 04801*

1) Does the proposed reservoir have the potential to injure existing water rights?  NO  YES

Explain:

2) Can conditions be applied to mitigate the potential injury to existing water rights?  NO  YES *N/A ✓*

If YES, which conditions are recommended: *IF NECESSARY*

3) Did you meet with staff from another agency to discuss this application?  NO  YES

Who: Agency: Date:

Who: Agency: Date:

Watermaster signature: *Michael J. Matthews* Date: *4-7-2015*

WRD Contact: Caseworker: Water Rights Division, 503-986-0900 / Fax 503-986-0901

**NOTE: This completed form must be returned to the applicant**

**RECEIVED**

MAY 05 2015

**OWRD**

RECEIVED BY OWRD

APR 23 2015  
5

SALEM, OR

*R-88078*