

SOUTHWORTH BROS. INC.

Jack & Teresa Southworth

PO Box 9

Seneca, OR 97873

541 542 2558

jksouthw@centurytel.net

April 27, 2015

RECEIVED BY OWRD

Oregon Water Resources Department
725 Summer Street NE, Suite A
Salem, OR 97301

APR 30 2015

SALEM, OR

Dear Water Resources Department,

Please find enclosed three Applications for a Permit to Store Water in a Reservoir (Alternate Review). I've included the permit payment with each application.

Sincerely,

A handwritten signature in black ink that reads "Jack Southworth". The signature is written in a cursive style with a large initial "J".

Jack Southworth, President
Southworth Bros. Inc.



Oregon Water Resources Department
 725 Summer Street NE, Suite A
 Salem Oregon 97301
 (503) 986-0900
 www.wrd.state.or.us

RECEIVED BY OWRD

APR 30 2015

Application for a Permit to Store Water in a Reservoir

(Alternate Review)

SALEM, OR

Alternate Review Process (ORS 537.409): You may use this form for any reservoir storing less than 9.2 acre-feet or with a dam less than 10 feet high.

Use a separate form for each reservoir

Please type or print in dark ink. If your application is found to be incomplete or inaccurate, we will return it to you. If any requested information does not apply, insert "n/a". A summary of review criteria and procedures that are generally applicable to these applications is available at www.wrd.state.or.us/OWRD/PUBS/forms.shtml.

1. APPLICANT INFORMATION

Applicant: Southworth Bros. Inc
First Last

Mailing Address: PO Box 9

Seneca OR 97873
City State Zip

Phone: 541 542 2558 541 542 2558
Home Work Other

Fax: _____ E-Mail Address*: jksouthw@centurytel.net

* By providing an e-mail address, consent is given to receive all correspondence from the department electronically. (paper copies of the final order documents will also be mailed.)

2. AGENT INFORMATION

The agent is authorized to represent the applicant in all matters relating to this application.

Agent: Jack Southworth
First Last

Mailing Address: PO Box 9

Seneca OR 97873
City State Zip

Phone: 541 542 2558 541 542 2558
Home Work Other

Fax: _____ E-Mail Address*: jksouthw@centurytel.net

* By providing an e-mail address, consent is given to receive all correspondence from the department electronically. (paper copies of the final order documents will also be mailed.)

3. LOCATION AND SOURCE

A. Reservoir Name: Middle Shirttail Reservoir

B. Source: Provide the name of the water body or other source from which water will be diverted, and the name of the stream or lake it flows into. Indicate if source is run-off, seepage, or an unnamed stream or spring.
 Source: Shirttail Creek Tributary to: Silvies River

C. County in which diversion occurs: Grant

App. No. <u>R-98004</u>	For Department Use	Permit No. _____	Date _____
-------------------------	--------------------	------------------	------------

D. Reservoir Location

Township (N or S)	Range (E or W)	Section	quarter/quarter	tax lot number
17S	31E	7	SE1/4 of SE1/4	1200

E. Dam: Maximum height of dam: 10 feet. If excavated, write "zero feet".

F. Quantity: Amount of water to be stored in the reservoir at maximum capacity. List volume in acre-feet: 8

Is this project fully or partially funded by the American Recovery and Reinvestment Act? (Federal stimulus dollars) Yes No

4. WATER USE

Indicate the proposed use(s) of the stored water. **NOTE: You may wish to consider filing for "Multipurpose use" for your reservoir. Multipurpose use does not limit the types of future uses for the stored water. Multipurpose covers all uses including: stockwater, fish and wildlife, aesthetics, domestic, irrigation, agriculture, fire protection and pollution abatement.** If any use will be out of reservoir use, regardless of the type of storage listed, a secondary application must be filed to appropriate the stored water.

Multipurpose.

RECEIVED BY OWRD
APR 30 2015
SALEM, OR

5. PROPERTY OWNERSHIP

Please provide a copy of the recorded deed(s).

Do you own all the land where you propose to divert, transport, and use water?

Yes (please check appropriate box below then skip to section 5)

There are no encumbrances

This land is encumbered by easements, right of way, roads of way, roads or other encumbrances

No (Please check the appropriate box below)

I have a recorded easement or written authorization permitting access.

I do not currently have written authorization or easement permitting access.

Written authorization or an easement is not necessary, because the only affected lands I do not own are state-owned submersible lands, and this application is for irrigated and/or domestic use only (ORS 274.040). (Do not check this box if you described your use as "Multipurpose" in #3 above.)

List the names and mailing addresses of all affected landowners:

6. ENVIRONMENTAL IMPACT

- A. Channel:** Is the reservoir: in-stream or off channel?
- B. Wetland:** Is the project in a wetland? Yes No Don't know
- C. Existing:** Is this an existing reservoir? Yes No
If yes, how long has it been in place? _____ years.
- D. Fish Habitat:** Is there fish habitat upstream of the proposed structure? Yes No Don't know
If yes, how much? 1/2 miles.
- E. Partnerships:** Have you been working with other agencies? Yes No
Indicate agency, staff and phone numbers of those involved. Also indicate any agencies that are cost sharing in this project.

Have visited with Dave Banks of Burns, OR office of ODFW regarding possible mitigation of possible reduction of fish passage.

7. WITHIN A DISTRICT

Check here if the point of diversion or place of use are located within or served by an irrigation or other water district.

Irrigation District Name	Address	
City	State	Zip

8. DESCRIPTION

Provide a description of the design and operation of the proposed diversion, including a description of how live flow will be passed outside the authorized storage season. Use this space for narrative. You may also provide narrative and sketches on separate pages.

Proposal is to build alternate reservoir on Shirrtail Creek to extend irrigation period on flood irrigated hay meadows with an existing water right.

Dam will be constructed by a bulldozer using existing adjacent material. An 18-inch diameter culvert will be installed in the bottom of dam with a controllable headgate. There will be a rocked overflow on one end of dam to provide non-erosive overflow of excess water when reservoir above the dam is full. Rock will be hauled in by truck from landowner's property and spread as necessary at the site of the overflow.

Meadows below the dam will be irrigated with overflow early in the season. Once Shirrtail Creek stops flowing headgate will be opened as necessary to provide additional water. Headgate will be left open through the summer and fall and closed in early winter to again capture runoff.

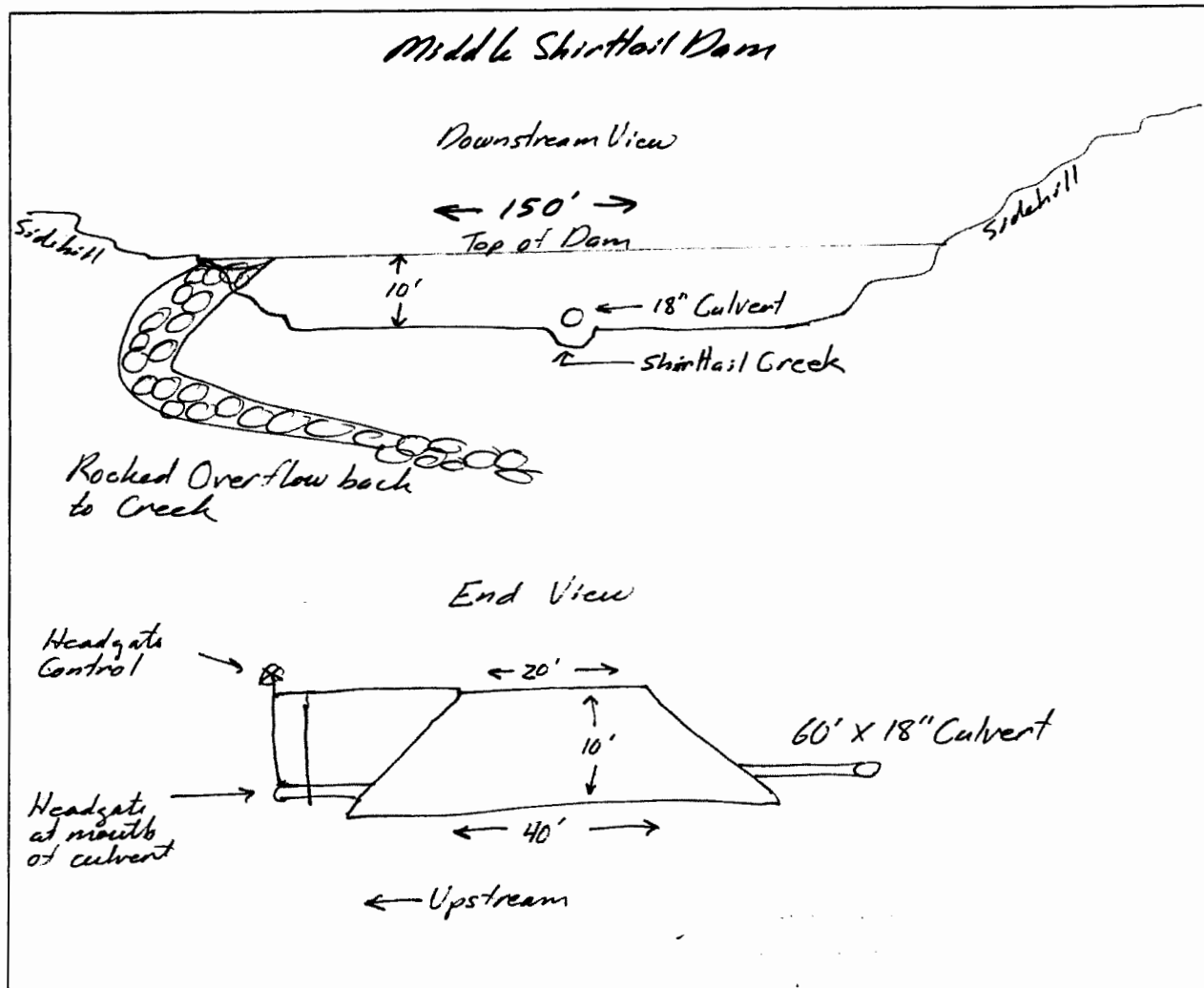
RECEIVED BY OWRD

APR 30 2015

SALEM, OR

R-09084

If the diversion involves a dam, use this space for sketches of the diversion (e.g. cross-section of the dam with its dimensions, dimension and placement of outlet pipe, means of passing live flow outside of the authorized storage season, and means for providing fish passage).



9. SIGNATURE

I swear that all statements made and information provided in this application are true and correct to the best of my knowledge.

Landowner Signature

Date

- Before you submit your application be sure you have:**
- Answered each question completely.
 - Included a legible map that includes Township, Range, Section, quarter-quarter and tax lot number.
 - The map must meet map requirements to be accepted.
 - Included a land use form or receipt stub signed by a local planning official.
 - Included a check payable to Oregon Water Resources Department for the appropriate amount.

RECEIVED BY OWRD

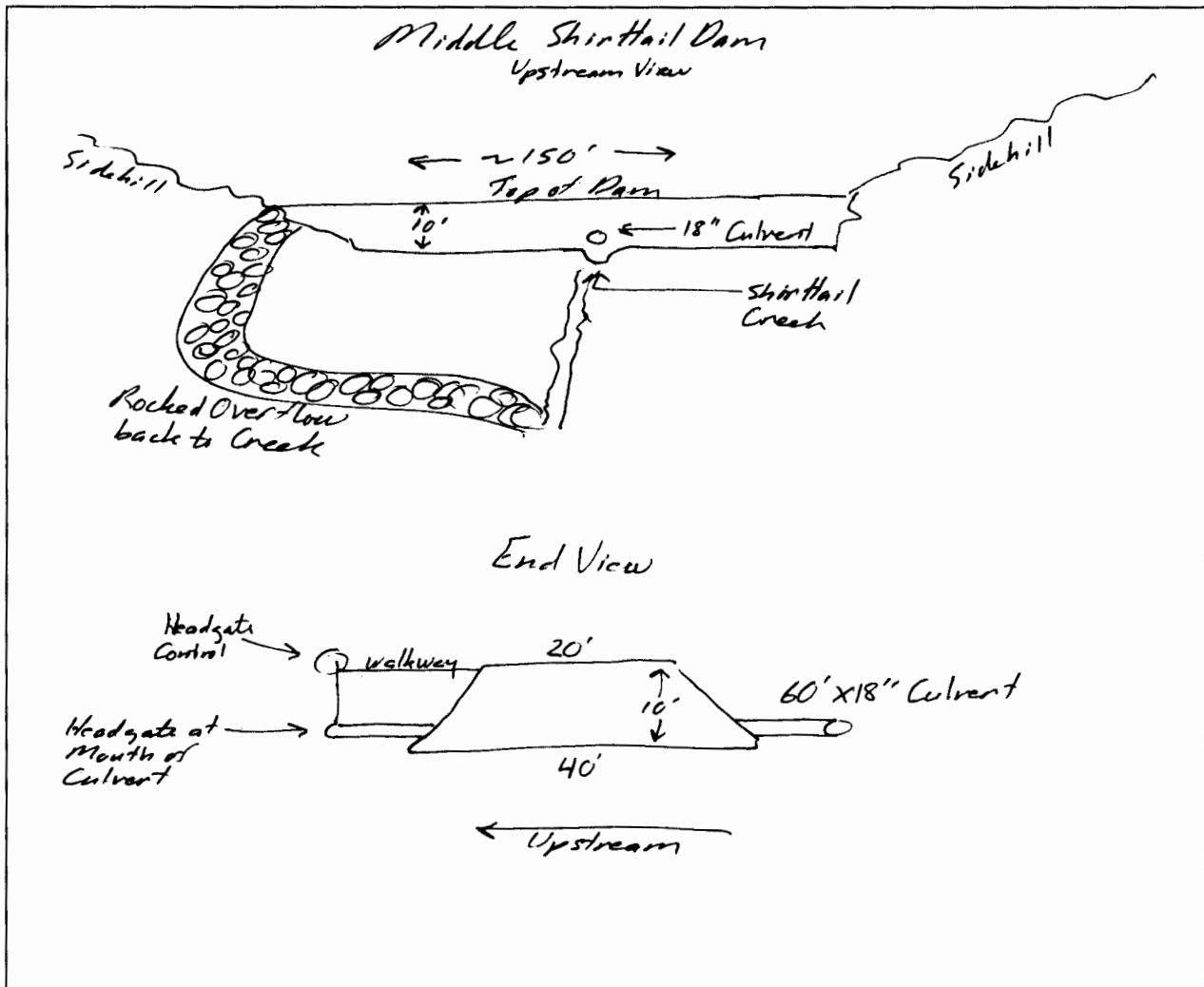
APR 30 2015

4

R-88084

SALEM, OR

If the diversion involves a dam, use this space for sketches of the diversion (e.g. cross-section of the dam with its dimensions, dimension and placement of outlet pipe, means of passing live flow outside of the authorized storage season, and means for providing fish passage).



9. SIGNATURE

I swear that all statements made and information provided in this application are true and correct to the best of my knowledge.

Jan Southworth
Landowner Signature

May 9, 2015
Date

Before you submit your application be sure you have:

- Answered each question completely.
- Included a legible map that includes Township, Range, Section, quarter-quarter and tax lot number.
- The map must meet map requirements to be accepted.
- Included a land use form or receipt stub signed by a local planning official.
- Included a check payable to Oregon Water Resources Department for the appropriate amount.

RECEIVED BY OWRD

MAY 13 2015
4

SALEM, OR

R-08004

WATERMASTER ALTERNATE RESERVOIR APPLICATION REVIEW SHEET

Recommendations for Water Right Applications under the Alternate Reservoir review process (ORS 537.409)

In lieu of the water right application process set forth in ORS 537.140 to 537.211, an owner of a reservoir may submit an alternate reservoir application for a reservoir that has a storage capacity less than 9.2 acre-feet or a dam or impoundment structure less than 10 feet in height. ORS 537.409 describes the criteria used to evaluate alternate reservoir applications.

The review shall be limited to issues pertaining to: a) water availability, b) potential detrimental impact to existing fishery resources; and c) potential injury to existing water rights. (ORS 537.409 (6))

Within 60 days after the department provides public notice...any person may submit detailed, legally obtained information in writing, requesting the department to deny the application for a permit on the basis that the reservoir: (a) Would result in injury to an existing water right; or (b) Would pose a significant detrimental impact to existing fishery resources. (ORS 537.409 (5))

The review of alternate reservoirs is limited to these criteria only.

Application #: R-

Applicant's Name: *Southworth Bros. Inc.*

1) Does the proposed reservoir have the potential to injure existing water rights? NO YES

Explain: *The applicant already has rights to the water. They will be able to manage the water better without expanding their right. No one else has water rights on this part of Shiretail creek.*

2) Can conditions be applied to mitigate the potential injury to existing water rights? NO YES *n/a*

If YES, which conditions are recommended:

3) Did you meet with staff from another agency to discuss this application? NO YES

Who: Agency: Date:

Who: Agency: Date:

Watermaster signature: *J. Johnson* Date: *9 Apr 15*

WRD Contact: Caseworker: Water Rights Division, 503-986-0900 / Fax 503-986-0901

RECEIVED BY OWRD

APR 30 2015

NOTE: This completed form must be returned to the applicant

SALEM, OR

ODFW Alternate Reservoir Application Review Sheet

RECEIVED BY OWRD

This portion to be completed by the applicant.

Applicant Name/Address/Phone/Email: _____ APP 30 2015

_____ SALEM, OR

Reservoir Name: _____ Source: _____ Volume (AF): _____

Twp Rng Sec QQ: _____ Basin Name: _____ in-channel
 off-channel

Note: It is unlikely that ODFW will be able to complete this form while you wait, nevertheless we recommend making an appointment to submit the form so as to provide any necessary clarifications. See pg. 6 of Instructions for contact information.

This portion to be completed by Oregon Department of Fish and Wildlife (ODFW) District staff.

- 1) Is the proposed project and AO¹ off channel? YES NO
 (if yes then proceed to #4; if no then proceed to #2)

- 2) Is the proposed project or AO located where NMF² are or were historically present?..... YES NO
 (if yes then proceed to #3; if no then proceed to #4)

- 3) If NMF are or were historically present:
 - a. Is there an ODFW-approved fish-passage plan?..... YES NO
 - b. Is there an ODFW-approved fish-passage waiver or exemption?..... YES NO

If fish passage is required under ORS 509.580 through .910, then either 3(a) or 3(b) must be "Yes" to move forward with the application. If responses to 3(a) and 3(b) are "No", then the proposed reservoir does not meet the requirements of Oregon Fish Passage Law and shall not be constructed as proposed.

- 4) Would the proposed project pose any other significant detrimental impact to an existing fishery resource locally or downstream?..... YES NO
 Explain below (for example, list STE species or other existing fishery resources that would be impacted negatively.)

- Any diversion or appropriation of water for storage during the period _____ through _____ poses a significant detrimental impact to existing fishery resources. (For example, if diversion of water for storage during a certain time period would cause a significant detrimental impact to an existing fishery resource, then ODFW should recommend conditions or limitations.) If NMF fish are present at the project site or point of water diversion then the applicant should be advised that a fish screen consistent with screening criteria will be required.

- This proposed pond or reservoir contemplates impounding water in the Columbia Basin above Bonneville Dam. ODFW has determined that additional diversions of water in this area pose a significant detrimental impact to existing fishery resources during the period April 15 through September 30.

*ODFW and land owner are working together
 To develop mitigation measures during and following construction*

¹ AO = Artificial Obstruction means any dam, diversion, culvert or other human-made device placed in waters of this state that precludes or prevents the migration of native migratory fish. ORS 509.580 (1)

² NMF = Native Migratory Fish Species in Oregon as defined by OAR 635 - 412 - 0005 (32)

R-88084

If YES, can conditions be applied to mitigate the significant detrimental impact to an existing fishery resource?
 NO (explain) YES (select from Menu of Conditions on next page)

RECEIVED BY OWRD

APR 30 2015

SALEM, OR

ODFW Signature: David T. Banks Print Name: DAVID T. BANKS

ODFW Title: District Fish Biologist Date: 9-APRIL-2015

NOTE: This completed form must be returned to the applicant.

Revised 10/4/12

R-88084

Land Use Information Form



Oregon Water Resources Department
 725 Summer Street NE, Suite A
 Salem, Oregon 97301-1266
 (503) 986-0900
 www.wrd.state.or.us

Applicant: Southworth Prop. Inc.
First Last

Mailing Address: PO Box 9
Seneca OR 97873 Daytime Phone: 541 542 2558
City State Zip

A. Land and Location

Please include the following information for all tax lots where water will be diverted (taken from its source), conveyed (transported), and/or used or developed. Applicants for municipal use, or irrigation uses within irrigation districts may substitute existing and proposed service-area boundaries for the tax-lot information requested below.

Township	Range	Section	¼ ¼	Tax Lot #	Plan Designation (e.g., Rural Residential/RR-5)	Water to be:			Proposed Land Use:
17S	31E	7	SESE	1200	EFU	<input type="checkbox"/> Diverted	<input type="checkbox"/> Conveyed	<input checked="" type="checkbox"/> Used	Irrigation
						<input type="checkbox"/> Diverted	<input type="checkbox"/> Conveyed	<input type="checkbox"/> Used	
						<input type="checkbox"/> Diverted	<input type="checkbox"/> Conveyed	<input type="checkbox"/> Used	
						<input type="checkbox"/> Diverted	<input type="checkbox"/> Conveyed	<input type="checkbox"/> Used	

List all counties and cities where water is proposed to be diverted, conveyed, and/or used or developed:

RECEIVED BY OWRD

APR 30 2015

B. Description of Proposed Use

SALEM, OR

Type of application to be filed with the Water Resources Department:

- Permit to Use or Store Water
 Water Right Transfer
 Permit Amendment or Ground Water Registration Modification
 Limited Water Use License
 Allocation of Conserved Water
 Exchange of Water

Source of water: Reservoir/Pond
 Ground Water
 Surface Water (name) _____

Estimated quantity of water needed: 8
 cubic feet per second
 gallons per minute
 acre-feet

Intended use of water: Irrigation
 Commercial
 Industrial
 Domestic for _____ household(s)
 Municipal
 Quasi-Municipal
 Instream
 Other _____

Briefly describe:

Small reservoir to provide additional irrigation water

Note to applicant: If the Land Use Information Form cannot be completed while you wait, please have a local government representative sign the receipt at the bottom of the next page and include it with the application filed with the Water Resources Department.

See bottom of Page 3. →

R-88084

For Local Government Use Only

The following section must be completed by a planning official from each county and city listed unless the project will be located entirely within the city limits. In that case, only the city planning agency must complete this form. This deals only with the local land-use plan. Do not include approval for activities such as building or grading permits.

Please check the appropriate box below and provide the requested information

Land uses to be served by the proposed water uses (including proposed construction) are allowed outright or are not regulated by your comprehensive plan. Cite applicable ordinance section(s): GCLDC Article 64

Land uses to be served by the proposed water uses (including proposed construction) involve discretionary land-use approvals as listed in the table below. (Please attach documentation of applicable land-use approvals which have already been obtained. Record of Action/land-use decision and accompanying findings are sufficient.) **If approvals have been obtained but all appeal periods have not ended, check "Being pursued."**

Type of Land-Use Approval Needed (e.g., plan amendments, rezones, conditional-use permits, etc.)	Cite Most Significant, Applicable Plan Policies & Ordinance Section References	Land-Use Approval:	
		<input type="checkbox"/> Obtained <input type="checkbox"/> Denied	<input type="checkbox"/> Being Pursued <input type="checkbox"/> Not Being Pursued
		<input type="checkbox"/> Obtained <input type="checkbox"/> Denied	<input type="checkbox"/> Being Pursued <input type="checkbox"/> Not Being Pursued
		<input type="checkbox"/> Obtained <input type="checkbox"/> Denied	<input type="checkbox"/> Being Pursued <input type="checkbox"/> Not Being Pursued
		<input type="checkbox"/> Obtained <input type="checkbox"/> Denied	<input type="checkbox"/> Being Pursued <input type="checkbox"/> Not Being Pursued
		<input type="checkbox"/> Obtained <input type="checkbox"/> Denied	<input type="checkbox"/> Being Pursued <input type="checkbox"/> Not Being Pursued

Local governments are invited to express special land-use concerns or make recommendations to the Water Resources Department regarding this proposed use of water below, or on a separate sheet.

RECEIVED BY OWRD

APR 30 2015

SALEM, OR

Name: Shannon Springer Title: Assistant Planner
 Signature: [Signature] Phone: 541-575-1519 Date: 4/20/15
 Government Entity: Grant County Planning Department

Note to local government representative: Please complete this form or sign the receipt below and return it to the applicant. If you sign the receipt, you will have 30 days from the Water Resources Department's notice date to return the completed Land Use Information Form or WRD may presume the land use associated with the proposed use of water is compatible with local comprehensive plans.

Receipt for Request for Land Use Information

Applicant name: _____
 City or County: _____ Staff contact: _____
 Signature: _____ Phone: _____ Date: _____

Proof of Payment of Property Taxes for Tax Lot 1200

▲ Tear Here

PLEASE RETURN THIS PORTION WITH YOUR PAYMENT

Tear Here ▲

17531 1200 300 SOUTHWORTH BRO SBI 162

Full Payment Enclosed	Due:	APR 15 2015	1200.00
or 2/3 Payment Enclosed	Due:	SEP 15 2015	800.00
or 1/3 Payment Enclosed	Due:	FEB 15 2016	400.00

DISCOUNT IS LOST & INTEREST APPLIES AFTER DUE DATE

Mailing address change on back

Enter Payment Amount \$ 491.82

SOUTHWORTH BROTHERS, INC
P O BOX 9
SENECA, OR 97673

MAKE PAYMENT TO:
GRANT COUNTY
ASSESSOR/TAX COLLECTOR
P O BOX 10
DANYON CITY, OR 97820

150-553-008 (Rev. 06-14)

17531 1200 300 SOUTHWORTH BRO SBI 162

RECEIVED BY OWRD

APR 30 2015

SALEM, OR

R-88084

SOUTHWORTH BROS. INC.

Jack & Teresa Southworth

PO Box 9

Seneca, OR 97873

541 542 2558

jksouthw@centurytel.net

Middle Shirttail Reservoir

Alternate Reservoir Permit Payment:

- Examination fee: \$350
- 8 Acre Feet X \$30 \$240
- Permit recording fee \$450

- Total Payment due OWRD \$1,040

RECEIVED BY OWRD

APR 30 2015

SALEM, OR

R-88004

SOUTHWORTH BROS. INC.

Jack & Teresa Southworth

PO Box 9

Seneca, OR 97873

541 542 2558

jksouthw@oregonvos.net

May 11, 2015

Mr. Jeffrey D. Pierceall
Oregon Water Resources Department
725 Summer Street NE, Suite A
Salem Oregon 97301

Hello Jeffrey;

Please find enclosed:

- Three copies of the deed describing the location of our proposed reservoirs in Tax Lot 1200. Please insert a copy into each of our three applications for Lower, Middle and Upper Shirrtail reservoirs and,
- A signed signature page with sketches of the Middle Shirrtail diversion. Please insert this page into the Middle Shirrtail application.

Thank you very much, Jeffrey, for your patience and assistance in getting these forms filled out correctly. Let me know if you have any further questions or see anything else that needs correcting.

Sincerely,



Jack Southworth, President
Southworth Bros. Inc.

RECEIVED BY OWRD

MAY 13 2015

SALEM, OR

R-08084

83450

LIBER 118 PAGE 278

MICROFILM

FORM No. 723—BARGAIN AND SALE DEED (Individual or Corporate), STEVEN-NESS LAW PUBLISHING CO., PORTLAND, OR. 97204

1-1-74

BARGAIN AND SALE DEED



KNOW ALL MEN BY THESE PRESENTS, That JOHN W. SOUTHWORTH and JOSEPHINE SOUTHWORTH, as husband and wife, and as co-partners doing business as Southworth Bros. INC., an Oregon corporation, does hereby grant, bargain, sell and convey unto SOUTHWORTH BROS.,

hereinafter called grantee, and unto grantee's heirs, successors and assigns all of that certain real property with the tenements, hereditaments and appurtenances thereunto belonging or in anywise appertaining, situated in the County of Grant, State of Oregon, described as follows, to-wit:

All property owned by Grantor in Grant County, including the following:

- 1) In Township 16 S; Range 31 E, W.M.:
 - Section 9: the Northeast 1/4 of the Northeast 1/4
 - Section 10: the West 1/2 and the Southeast 1/4.
 - Section 15: the North 1/2 of the Northwest 1/4 and the East 1/2.
 - Section 22: the Northeast 1/4; the North 1/2 of the Northwest 1/4; the East 1/2 of the Southeast 1/4; the Northwest 1/4 the Southeast 1/4.
 - Section 23: the South 1/2 of the Southeast 1/4.
 - Section 24: the Southwest 1/4 of the Southwest 1/4.
 - Section 25: the Northwest 1/4 of the Northwest 1/4.
 - Section 26: the North 1/2; the North 1/2 of the Southeast 1/4; the North 1/2 of the Southwest 1/4;

(Continued on reverse side)

To Have and to Hold the same unto the said grantee and grantee's heirs, successors and assigns forever. The true and actual consideration paid for this transfer, stated in terms of dollars, is \$ 0

However, the actual consideration consists of or includes other property or value given or promised which is the whole consideration (indicate which). (The sentence between the symbols ©, if not applicable, should be deleted. See ORS 93.030.)

In construing this deed and where the context so requires, the singular includes the plural and all grammatical changes shall be implied to make the provisions hereof apply equally to corporations and to individuals.

In Witness Whereof, the grantor has executed this instrument this 25th day of January, 1978; if a corporate grantor, it has caused its name to be signed and seal affixed by its officers, duly authorized thereto by order of its board of directors.

John W. Southworth
Josephine Southworth

(If executed by a corporation, affix corporate seal)

STATE OF OREGON, County of Multnomah, January 25, 1978.

STATE OF OREGON, County of Grant, ss.

Personally appeared and who, being duly sworn, each for himself and not one for the other, did say that the former is the president and that the latter is the secretary of

Personally appeared the above named John W. Southworth and Josephine Southworth and acknowledged the foregoing instrument to be their voluntary act and deed.


a corporation, and that the seal affixed to the foregoing instrument is the corporate seal of said corporation and that said instrument was signed and sealed in behalf of said corporation by authority of its board of directors; and each of them acknowledged said instrument to be its voluntary act and deed.

Before me: Notary Public for Oregon My commission expires 12/1/78

Before me: Notary Public for Oregon My commission expires:

GRANTOR'S NAME AND ADDRESS: Timothy W. Heltzel, 3100 1st National Bank Tower, Portland, Oregon 97201. After recording return to: Timothy W. Heltzel, 3100 1st National Bank Tower, Portland, Oregon 97201. Grantor's name and address: John W. Southworth, Box 9, Seneca, Oregon.

83450 STATE OF OREGON, County of Grant, ss. I certify that the within instrument was received for record on the 30 day of January, 1978, 10:05 o'clock A.M., and recorded in book 118 on page 26-7 or its file/reel number. Record of Deeds of said county. Witness my hand and seal of County affixed. JOHN LINDSAY, Recording Officer, By Judy Locke, Deputy.



REC BY OWF

3 2015

M, OR

R-88884

83450

118 277

MICROFILM

Description continued

the Southwest 1/4 of the Southwest 1/4.
Section 27: the East 1/2 of the Northeast 1/4;
the Southeast 1/4; the East 1/2 of the Southwest
1/4.
Section 28: the Northwest 1/4.
Section 29: the Northeast 1/4; the East 1/2 of
the Northwest 1/4; the Northwest 1/4 of the
Northwest 1/4.
Section 30: the Northeast 1/4 of the Northeast
1/4; the West 1/2 of the Northeast 1/4; the
East 1/2 of the Northwest 1/4.
Section 33: the East 1/2; the East 1/2 of the
Southwest 1/4.
Section 34: the North 1/2; the Southwest 1/4.
Section 35: the East 1/2; the Southeast 1/4 of
the Northwest 1/4; the Northwest 1/4 of the
Northwest 1/4 lying west of Highway 395.
Section 36: the South 1/2

- 2) In Township 17 S; Range 31 E, W.M.:
- Section 1: the Southeast 1/4 of the Northeast
1/4; the East 1/2 of the Southeast 1/4; the
Southwest 1/4 of the Southeast 1/4; the South
1/2 of the Southwest 1/4.
Section 2: Lots 1 and 2, the Southeast 1/4 of the
Southeast 1/4.
Section 3: Lots 3 and 4, the South 1/2 of the North
1/2; the South 1/2
Section 4: Lots 1 and 2, the South 1/2, Northeast 1/4;
the Southeast 1/4; the East 1/2 and the Southwest 1/4;
the Southwest 1/4 of the Southwest 1/4.
Section 5: the South 1/2 of the Southeast 1/4, the
East 1/2 of the Southwest 1/4.
Section 7: Lots 3 and 4, the East 1/2 of the Southwest
1/4; the Southeast 1/4.
Section 8: the East 1/2; the East 1/2 of the North-
West 1/4; the Southwest 1/4.
Section 9: All of Section 9.
Section 10: the Northwest 1/4; the West 1/2 of the
Northeast 1/4; the Northeast of the Northeast 1/4;
the West 1/2 of the Southwest 1/4.
Section 11: the East 1/2
Section 12: All of Section 12.
Section 13: the North 1/2 of the North 1/2.
Section 14: the Northeast 1/4; the East 1/2 of the
Northwest 1/4; the North 1/2 of the Southeast 1/4.
Section 15: the Northwest 1/4 of the Northwest 1/4.
Section 16: the Northwest 1/4; the West 1/2 of the
Northeast 1/4; the Northeast 1/4 of the Northeast 1/4;
the Northwest 1/4 of the Southwest 1/4.
Section 17: the Northeast 1/4; the North 1/2 of the
Southeast 1/4.

RECEIVED BY OWRD

R-88084

MAY 13 2015

SALEM, OR