



Oregon Water Resources Department  
 725 Summer Street NE, Suite A  
 Salem Oregon 97301-1266  
 (503) 986-0900  
 www.wrd.state.or.us

# Certificate of Water Right Ownership Update

## NOTICE TO SELLERS & BUYERS:

By law, all water belongs to the public (ORS 537.110). In almost every instance, a permit or water right certificate from the Water Resources Department is needed before using, diverting or storing water (ORS 537.130). However, most domestic wells do not require water rights. A certificate of water right stays with the land. In order to keep track of water right ownership, the Department requests that this form be submitted to the Department. *If for multiple rights, a separate form for each right will be required.*

Water that has been used for a long time in one place or that involves a water structure (like a dam) that already exists is no guarantee that there is a water right which would allow the water use to continue.

If you have any questions about this form or water right requirements, please contact your local watermaster or call the Water Resources Department at 503-986-0900.

*Note: Please type or print legibly when filling in the following information. Use additional paper if necessary.*

## PROPERTY SELLER INFORMATION

Applicant(s): Whitehorse Ranch, LLC  
First Last  
 Mailing Address: 57735 Whitehorse Ranch Lane  
 Fields Oregon 97710  
City State Zip  
 Phone: \_\_\_\_\_  
Home Work Other

## PROPERTY BUYER INFORMATION

Applicant(s): BTAZ Nevada, LLC  
First Last  
 Mailing Address: 224 N. Park Avenue  
Fremont Nebraska 68025-4964  
City State Zip  
 Phone: N/A N/A 702-525-1923  
Home Work Other

RECEIVED BY OWRI

MAR 05 2015

SALEM, OR

## PROPERTY DESCRIPTION (attach additional pages if necessary):

County: Harney Township: T.37S. Range: R.36E. Section: See Attachment  
 Tax Lot Number(s): See Attachment

Street address of water right property: \_\_\_\_\_

Water Right Information (attach copy of water right permit or certificate & final proof map):

Application #: G2993 Permit #: G2790 Certificate or Page #: 64228

Will all the lands associated with this water right be owned by the buyer?  Yes  No

Name of individual completing this form: Robert Coache Phone: 702-525-1923

Signature: \_\_\_\_\_ Date: 2-28-15

*Please be sure to attach a copy of your property deed or legal description of the property.*

STATE OF OREGON  
COUNTY OF HARNEY  
CERTIFICATE OF WATER RIGHT

THIS CERTIFICATE ISSUED TO

WHITEHORSE RANCH  
FIELDS, OREGON 97710

confirms the right to use the waters of WILLOW CREEK WELL NO. 1, a tributary of WILLOW CREEK, for the purpose of SUPPLEMENTAL IRRIGATION OF 180.7 ACRES.

The right has been perfected under Permit G-2790. The date of priority is NOVEMBER 30, 1964. The right is limited to not more than 2.16 CUBIC FEET PER SECOND, or its equivalent in case of rotation, measured at the well.

The well is located as follows:

NW 1/4 SW 1/4, SECTION 15, T 37 S, R 36 E, W.M.; 2900 FEET SOUTH AND 4470 FEET WEST FROM THE NE CORNER, SECTION 15.

The amount of water used for supplemental irrigation, together with the amount secured under any other supplemental right existing for the same lands, shall be limited to ONE-EIGHTIETH of one cubic foot per second per acre, or its equivalent for each acre irrigated. The total duty of water under all rights shall be further limited to a diversion of not to exceed 3.0 acre-feet per acre for each acre irrigated during the irrigation season of each year.

The right shall conform to such reasonable rotation system as may be ordered by the proper state officer.

A description of the place of use under the right, and to which such right is appurtenant, is as follows:

40.0 ACRES	NE 1/4 NE 1/4
8.3 ACRES	NW 1/4 NE 1/4
17.6 ACRES	SW 1/4 NE 1/4
40.0 ACRES	SE 1/4 NE 1/4
33.3 ACRES	NE 1/4 SE 1/4
8.9 ACRES	NW 1/4 SE 1/4
25.9 ACRES	SE 1/4 SE 1/4

SECTION 9

6.4 ACRES	NE 1/4 NE 1/4
0.3 ACRE	SE 1/4 NE 1/4

SECTION 16

TOWNSHIP 37 SOUTH, RANGE 36 EAST, W.M.

RECEIVED BY OWRD

SEE NEXT PAGE

MAR 05 2015

SALEM, OR

RECEIVED BY OWRD

MAR 05 2015

SALEM, OR

This certificate is issued to confirm a change in use and to correctly describe the place of use approved by an order of the Water Resources Director entered and supersedes certificate 33829, State Record of Water Right Certificates.

The issuance of this superseding certificate does not confirm the status of the water right in regard to the provisions of ORS 540.610 pertaining to forfeiture or abandonment.

The right to the use of the water for the above purpose is restricted to beneficial use on the lands or place of use described.

WITNESS the signature of the Water Resources Director, affixed this date April 26, 1990.

/s/ WILLIAM H. YOUNG  
Water Resources Director

Recorded in State Record of Water Right Certificates numbered 64228

T.37S.R.36E.W.M.

# FINAL PROOF SURVEY

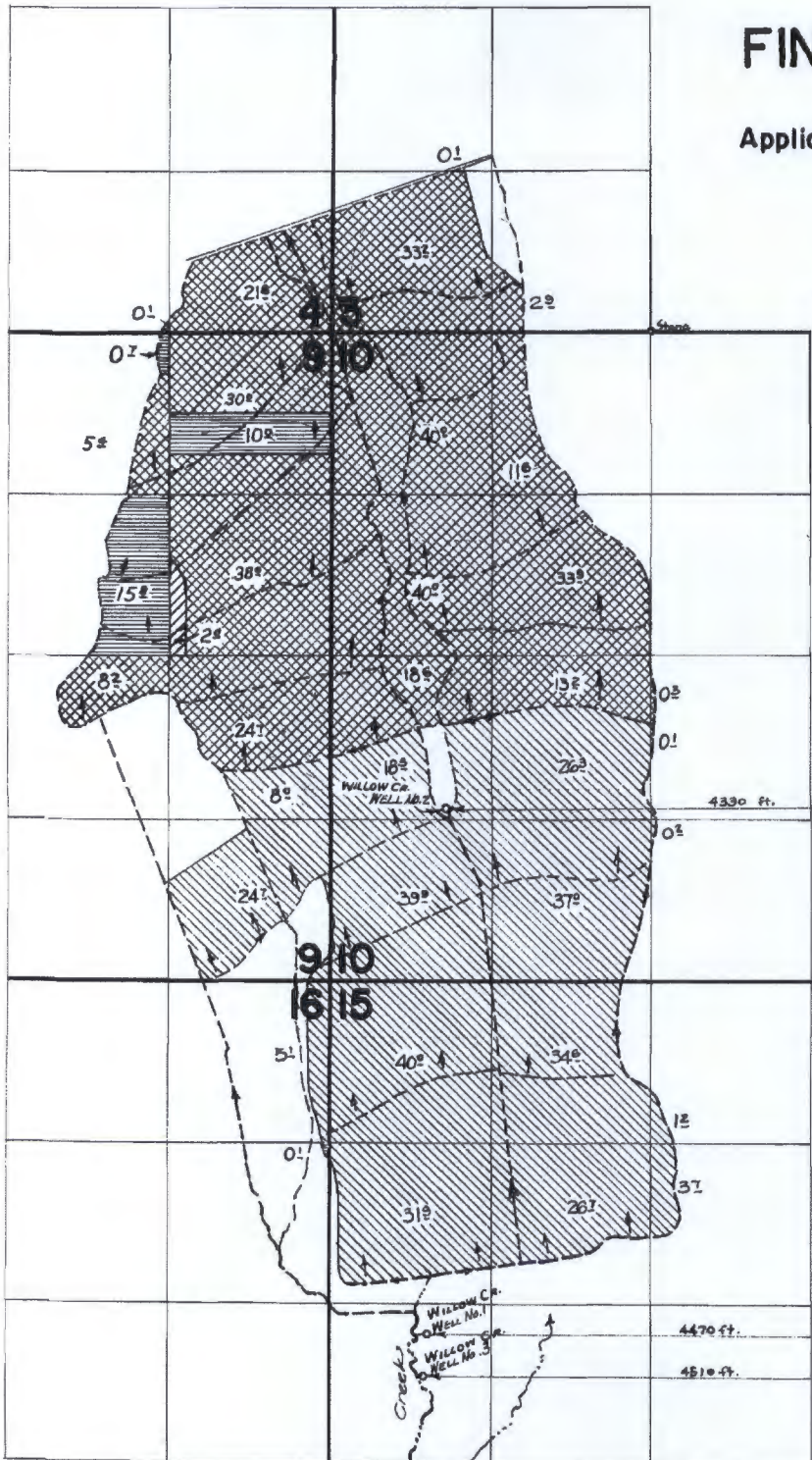
UNDER




Application No. G-105    Permit No. G-3  
                  G-1483                    G-1467  
                  G-1983                    G-1825  
                  G-2993                    G-2790

IN NAME OF

**WHITEHORSE RANCH, INC.**

Surveyed Aug. 21, 1963 by C. R. Baker  
Oct. 19, 1965 by R. H. Jackson



-  G-105 , G-1983
-  G-1483
-  G-2993 PRIMARY IRRIGATION

RECEIVED BY OWRD  
MAR 05 2015  
SALEM, OR

Water Right Certificate - 64228

Harney County

Account Number	Tax Lot Number	Owner
48120	37S36E000000100	BTAZ NEVADA, LLC
48208	37S36E090000100	BTAZ NEVADA, LLC
48137	37S36E090000200	BTAZ NEVADA, LLC

RECEIVED BY OWRD

MAR 05 2015

SALEM, OR

**Harney County**  
**Real Legal Descriptions**

9/16/2014 4:21:15 PM

**Account #** 48120  
**Map** 37S36E0000-00100  
**Effective Date** 01-Aug-2010 12:00 AM  
**Disclaimer** This information is maintained for assessment and taxation purposes only. The county is not responsible for possible errors, omissions, misuse, or misinterpretation. The legal description shown will not show any changes and/or modifications thereto subsequent to the EFFECTIVE DATE.

Subdivision	Block	Lot	Direction	Part	Part Type
-------------	-------	-----	-----------	------	-----------

**Metes and Bounds**

---

T 37 S., R 36 E., W.M. TL 100  
LAND IN HARNEY COUNTY, OREGON, AS FOLLOWS:  
IN TOWNSHIP 37 S., RANGE 36 E., W.M.  
SECTION 2: LOTS 1, 2, 3 & 4; S1/2N1/2; S1/2  
SECTION 4: LOTS 1, 2, 3 & 4; S1/2N1/2; S1/2  
SECTION 10: ALL  
SECTION 12: ALL - LESS ROAD RIGHT OF WAY  
SECTION 14: ALL - SAVE & EXCEPT THE FOLLOWING PARCEL:  
BEGINNING AT A POINT 400 FEET WEST OF THE SOUTHEAST CORNER OF  
SE1/4NW1/4;  
THENCE NORTH 208.7 FEET;  
THENCE WEST 208.7 FEET;  
THENCE SOUTH 208.7 FEET;  
THENCE EAST 208.7 FEET TO THE POINT OF BEGINNING.  
ALSO SAVE & EXCEPT ROAD RIGHT OF WAY  
SECTION 15: ALL - LESS ROAD RIGHT OF WAY  
SECTION 16: E1/2E1/2  
SECTION 24: E1/2; E1/2W1/2; NW1/4NW1/4  
SECTION 25: N1/2N1/2; SW1/4NE1/4; N1/2SE1/4; SE1/4SE1/4  
SECTION 36: ALL

RECEIVED BY OWRD  
MAR 05 2015  
SALEM, OR

**Harney County**  
**Real Legal Descriptions**

9/16/2014 4:53:18 PM

**Account #** 48137

**Map** 37S36E0900-00200

**Effective Date** 01-Aug-2010 12:00 AM

**Disclaimer** *This information is maintained for assessment and taxation purposes only. The county is not responsible for possible errors, omissions, misuse, or misinterpretation. The legal description shown will not show any changes and/or modifications thereto subsequent to the EFFECTIVE DATE.*

<b>Subdivision</b>	<b>Block</b>	<b>Lot</b>	<b>Direction</b>	<b>Part</b>	<b>Part Type</b>
--------------------	--------------	------------	------------------	-------------	------------------

**Metes and Bounds**

---

T 37 S., R 36 E., W.M. SEC 9 TL 200  
LAND IN HARNEY COUNTY, OREGON, AS FOLLOWS:  
IN TOWNSHIP 37 S., RANGE 36 E., W.M.  
SECTION 9: N1/2S1/2NE1/4NE1/4

RECEIVED BY OWRD

MAR 05 2015

SALEM, OR

# Harney County Real Legal Descriptions

9/16/2014 4:52:26 PM

Account # 48208

Map 37S36E0900-00100

Effective Date 01-Aug-2010 12:00 AM

Disclaimer This information is maintained for assessment and taxation purposes only. The county is not responsible for possible errors, omissions, misuse, or misinterpretation. The legal description shown will not show any changes and/or modifications thereto subsequent to the EFFECTIVE DATE.

<u>Subdivision</u>	<u>Block</u>	<u>Lot</u>	<u>Direction</u>	<u>Part</u>	<u>Part Type</u>
--------------------	--------------	------------	------------------	-------------	------------------

## Metes and Bounds

T 37 S., R 36 E., W.M. SEC 09 TL 100

LAND IN HARNEY COUNTY, OREGON, AS FOLLOWS:

IN TOWNSHIP 37 S., RANGE 36 E., W.M.

SECTION 9: W1/2; W1/2NE1/4; N1/2NE1/4NE1/4; S1/2S1/2NE1/4NE1/4;  
SE1/4NE1/4; N1/2SE1/4; SE1/4SE1/4; S1/2SW1/4SE1/4;  
S1/2N1/2SW1/4SE1/4

RECEIVED BY OWRD  
MAR 05 2015  
SALEM, OR



ESCROW NO: 10006427-001-KS  
WHEN RECORDED MAIL TO and  
MAIL TAX STATEMENT TO:  
BTAZ NEVADA, LLC, A NEBRASKA  
LIMITED LIABILITY COMPANY  
224 N. PARK AVENUE  
FREMONT, NE 68025-4964



00004047201200009210080088

I, Maria Iturriaga, County Clerk for Harney County,  
Oregon certify that the instrument identified herein was  
recorded in the Clerk records.

Maria Iturriaga, CCC, Harney County Clerk

### STATUTORY WARRANTY DEED

Whitehorse Ranch LLC aka Whitehorse Ranch, LLC, an Oregon Limited Liability Company, Grantor,  
hereby conveys and warrants to

BTAZ Nevada, LLC, a Nebraska Limited Liability Company, Grantee, the following described real  
property in the County of Harney and State of Oregon free of encumbrances except as specifically set forth  
herein:

Land in Harney County, Oregon, as follows:

*SEE EXHIBIT "A" ATTACHED HERETO AND MADE A PART HEREOF*

FOR INFORMATION PURPOSES ONLY, THE MAP/TAX ACCT #s ARE REFERENCED HERE:

*SEE EXHIBIT "B" ATTACHED HERETO AND MADE A PART HEREOF*

Together with all and singular the tenements, hereditaments and appurtenances thereunto belonging or in  
anywise appertaining, together with any and all water rights or rights to water appurtenant thereto.

The true and actual consideration for this conveyance is \$8,354,500.00.

Further, GRANTOR covenants (jointly and severally, if more than one) with GRANTEE that GRANTOR:

1. is lawfully seized of such real estate and that it is free from encumbrances except easements and  
restrictions of record;
2. has legal power and lawful authority to convey the same;
3. warrants and will defend title to the real estate against the lawful claims of all persons.

BEFORE SIGNING OR ACCEPTING THIS INSTRUMENT, THE PERSON TRANSFERRING FEE TITLE SHOULD INQUIRE  
ABOUT THE PERSON'S RIGHTS, IF ANY, UNDER ORS 195.300, 195.301 AND 195.305 TO 195.336 AND SECTIONS 5  
TO 11, CHAPTER 424, OREGON LAWS 2007, SECTIONS 2 TO 9 AND 17, CHAPTER 855, OREGON LAWS 2009, AND  
SECTIONS 2 TO 7, CHAPTER 8, OREGON LAWS 2010. THIS INSTRUMENT DOES NOT ALLOW USE OF THE  
PROPERTY DESCRIBED IN THIS INSTRUMENT IN VIOLATION OF APPLICABLE LAND USE LAWS AND  
REGULATIONS. BEFORE SIGNING OR ACCEPTING THIS INSTRUMENT, THE PERSON ACQUIRING FEE TITLE TO THE  
PROPERTY SHOULD CHECK WITH THE APPROPRIATE CITY OR COUNTY PLANNING DEPARTMENT TO VERIFY  
THAT THE UNIT OF LAND BEING TRANSFERRED IS A LAWFULLY ESTABLISHED LOT OR PARCEL, AS DEFINED IN  
ORS 92.010 OR 215.010, TO VERIFY THE APPROVED USES OF THE LOT OR PARCEL, TO DETERMINE ANY LIMITS  
ON LAWSUITS AGAINST FARMING OR FOREST PRACTICES, AS DEFINED IN ORS 30.930, AND TO INQUIRE ABOUT  
THE RIGHTS OF NEIGHBORING PROPERTY OWNERS, IF ANY, UNDER ORS 195.300, 195.301 AND 195.305 TO  
195.336 AND SECTIONS 5 TO 11, CHAPTER 424, OREGON LAWS 2007, SECTIONS 2 TO 9 AND 17, CHAPTER 855,  
OREGON LAWS 2009, AND SECTIONS 2 TO 7, CHAPTER 8, OREGON LAWS 2010.

SIGNATURE PAGE FOLLOWS

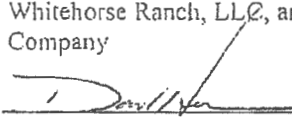
RECEIVED BY OWRD

MAR 05 2015

SALEM, OR

PAGE 2, STATUTORY WARRANTY DEED  
ESCROW No. 10006427-001-KS

Whitehorse Ranch, LLC, an Oregon Limited Liability  
Company

  
By: David Herman, Managing Member

STATE OF NEVADA  
COUNTY OF WASHOE

} ss:

This instrument was acknowledged before me on 07.10.12,  
by David Herman, Managing Member of Whitehorse Ranch, LLC, an Oregon Limited Liability Company.

  
Notary Public



RECEIVED BY OWRD

MAR 05 2015

SALEM, OR

**EXHIBIT "A"**

Land in Harney County, Oregon, as follows:

In Twp. 29 S., R. 36 E., W.M.:

Sec. 30: Government Lots 2 and 3, SE $\frac{1}{4}$ NW $\frac{1}{4}$ , NE $\frac{1}{4}$ SW $\frac{1}{4}$ , SW $\frac{1}{4}$ NE $\frac{1}{4}$ , NW $\frac{1}{4}$ SE $\frac{1}{4}$ , S $\frac{1}{2}$ SE $\frac{1}{4}$ .

In Twp. 35 S., R. 36 E., W.M.:

Sec. 36: E $\frac{1}{2}$ .

In Twp. 36 S., R. 35 E., W.M.:

Sec. 19: SE $\frac{1}{4}$ .

Sec. 25: SW $\frac{1}{4}$ .

In Twp. 36 S., R. 36 E., W.M.:

Sec. 1: All.

Sec. 2: All

Sec. 3: All.

Sec. 4: All.

Sec. 5: E $\frac{1}{2}$ , S $\frac{1}{2}$ SW $\frac{1}{4}$ .

Sec. 7: N $\frac{1}{2}$  of Lot 2, Lots 3 and 4, N $\frac{1}{2}$ NE $\frac{1}{4}$ , N $\frac{1}{2}$ SE $\frac{1}{4}$ NE $\frac{1}{4}$ , N $\frac{1}{2}$ SE $\frac{1}{4}$ NW $\frac{1}{4}$ ,  
E $\frac{1}{2}$ SW $\frac{1}{4}$ , E $\frac{1}{2}$ SE $\frac{1}{4}$ , SW $\frac{1}{4}$ SE $\frac{1}{4}$ , N $\frac{1}{2}$ NW $\frac{1}{4}$ NW $\frac{1}{4}$ , S $\frac{1}{2}$ SE $\frac{1}{4}$ NW $\frac{1}{4}$ , S $\frac{1}{2}$  of Lot 2.

Sec. 9: E $\frac{1}{2}$ , E $\frac{1}{2}$ NW $\frac{1}{4}$ , N $\frac{1}{2}$ NW $\frac{1}{4}$ NW $\frac{1}{4}$ , SW $\frac{1}{4}$ NW $\frac{1}{4}$ , W $\frac{1}{2}$ SW $\frac{1}{4}$ , N $\frac{1}{2}$ NE $\frac{1}{4}$ SW $\frac{1}{4}$ ,  
S $\frac{1}{2}$ SE $\frac{1}{4}$ SW $\frac{1}{4}$ , N $\frac{1}{2}$ SE $\frac{1}{4}$ SW $\frac{1}{4}$ .

Sec. 10: All.

Sec. 11: All.

Sec. 12: All.

Sec. 13: NE $\frac{1}{4}$ NE $\frac{1}{4}$ , S $\frac{1}{2}$ SE $\frac{1}{4}$ NE $\frac{1}{4}$ , W $\frac{1}{2}$ NE $\frac{1}{4}$ , W $\frac{1}{2}$ , SE $\frac{1}{4}$ .

Sec. 14: All.

Sec. 15: E $\frac{1}{2}$ , NW $\frac{1}{4}$ , N $\frac{1}{2}$ SW $\frac{1}{4}$ , SW $\frac{1}{4}$ SW $\frac{1}{4}$ , N $\frac{1}{2}$ SE $\frac{1}{4}$ SW $\frac{1}{4}$ , S $\frac{1}{2}$ SE $\frac{1}{4}$ SW $\frac{1}{4}$ .

Sec. 16: All.

Sec. 17: N $\frac{1}{2}$ NE $\frac{1}{4}$ NE $\frac{1}{4}$ , S $\frac{1}{2}$ NW $\frac{1}{4}$ NE $\frac{1}{4}$ , S $\frac{1}{2}$ SW $\frac{1}{4}$ NE $\frac{1}{4}$ , SE $\frac{1}{4}$ NE $\frac{1}{4}$ , NW $\frac{1}{4}$ , N $\frac{1}{2}$ SW $\frac{1}{4}$ ,  
N $\frac{1}{2}$ SW $\frac{1}{4}$ SW $\frac{1}{4}$ , SE $\frac{1}{4}$ SW $\frac{1}{4}$ , SE $\frac{1}{4}$ , N $\frac{1}{2}$ SW $\frac{1}{4}$ NE $\frac{1}{4}$ , S $\frac{1}{2}$ SW $\frac{1}{4}$ SW $\frac{1}{4}$ .

Sec. 19: Lot 1, N $\frac{1}{2}$  of Lot 2, S $\frac{1}{2}$  of Lot 3, Lot 4, E $\frac{1}{2}$ NE $\frac{1}{4}$ , N $\frac{1}{2}$ NW $\frac{1}{4}$ NE $\frac{1}{4}$ ,  
SW $\frac{1}{4}$ NE $\frac{1}{4}$ , S $\frac{1}{2}$ NE $\frac{1}{4}$ NW $\frac{1}{4}$ , SE $\frac{1}{4}$ NW $\frac{1}{4}$ , E $\frac{1}{2}$ SW $\frac{1}{4}$ , SE $\frac{1}{4}$ , S $\frac{1}{2}$  of Lot 2,  
N $\frac{1}{2}$  of Lot 3.

Sec. 21: E $\frac{1}{2}$ NE $\frac{1}{4}$ , NW $\frac{1}{4}$ NE $\frac{1}{4}$ , S $\frac{1}{2}$ SW $\frac{1}{4}$ NE $\frac{1}{4}$ , W $\frac{1}{2}$ , E $\frac{1}{2}$ SE $\frac{1}{4}$ , NW $\frac{1}{4}$ SE $\frac{1}{4}$ ,  
N $\frac{1}{2}$ SW $\frac{1}{4}$ SE $\frac{1}{4}$ , N $\frac{1}{2}$ SW $\frac{1}{4}$ NE $\frac{1}{4}$ .

Sec. 22: All.

Sec. 23: N $\frac{1}{2}$ NE $\frac{1}{4}$ , SW $\frac{1}{4}$ NE $\frac{1}{4}$ , N $\frac{1}{2}$ SE $\frac{1}{4}$ NE $\frac{1}{4}$ , NW $\frac{1}{4}$ , N $\frac{1}{2}$ SW $\frac{1}{4}$ , S $\frac{1}{2}$ SW $\frac{1}{4}$ SW $\frac{1}{4}$ ,  
SE $\frac{1}{4}$ SW $\frac{1}{4}$ , N $\frac{1}{2}$ SE $\frac{1}{4}$ , S $\frac{1}{2}$ SW $\frac{1}{4}$ SE $\frac{1}{4}$ , SE $\frac{1}{4}$ SE $\frac{1}{4}$ .

Sec. 24: All.

Sec. 25: N $\frac{1}{2}$ N $\frac{1}{2}$ NE $\frac{1}{4}$ , S $\frac{1}{2}$ S $\frac{1}{2}$ NE $\frac{1}{4}$ NE $\frac{1}{4}$ , S $\frac{1}{2}$ NW $\frac{1}{4}$ NE $\frac{1}{4}$ , SW $\frac{1}{4}$ NE $\frac{1}{4}$ ,  
N $\frac{1}{2}$ N $\frac{1}{2}$ SE $\frac{1}{4}$ NE $\frac{1}{4}$ , S $\frac{1}{2}$ SE $\frac{1}{4}$ NE $\frac{1}{4}$ , N $\frac{1}{2}$ N $\frac{1}{2}$ NW $\frac{1}{4}$ , S $\frac{1}{2}$ S $\frac{1}{2}$ NE $\frac{1}{4}$ NW $\frac{1}{4}$ ,  
S $\frac{1}{2}$ NW $\frac{1}{4}$ NW $\frac{1}{4}$ , N $\frac{3}{4}$ SW $\frac{1}{4}$ NW $\frac{1}{4}$ , S $\frac{3}{4}$ SE $\frac{1}{4}$ NW $\frac{1}{4}$ , N $\frac{1}{2}$ SW $\frac{1}{4}$ ,

RECEIVED BY OWRI

MAF 05 2015

SALEM, OR

$N\frac{1}{2}N\frac{1}{2}SW\frac{1}{4}SW\frac{1}{4}$ ,  $S\frac{1}{2}SW\frac{1}{4}SW\frac{1}{4}$ ,  $SE\frac{1}{4}SW\frac{1}{4}$ ,  $N\frac{3}{4}NW\frac{1}{4}SE\frac{1}{4}$ ,  $NE\frac{1}{4}SE\frac{1}{4}$ ,  
 $S\frac{1}{2}S\frac{1}{2}NW\frac{1}{4}SE\frac{1}{4}$ ,  $S\frac{1}{2}SE\frac{1}{4}$ ,  $S\frac{1}{2}N\frac{1}{2}SE\frac{1}{4}NE\frac{1}{4}$ ,  $N\frac{1}{2}N\frac{1}{2}SE\frac{1}{4}NW\frac{1}{4}$ ,  
 $S\frac{1}{2}S\frac{1}{2}SW\frac{1}{4}NW\frac{1}{4}$ ,  $S\frac{1}{2}N\frac{1}{2}SW\frac{1}{4}SW\frac{1}{4}$ .

Sec. 26: All.

Sec. 27:  $E\frac{1}{2}NE\frac{1}{4}$ ,  $N\frac{1}{2}NW\frac{1}{4}NE\frac{1}{4}$ ,  $SW\frac{1}{4}NE\frac{1}{4}$ ,  $NE\frac{1}{4}NW\frac{1}{4}$ ,  $W\frac{1}{2}NW\frac{1}{4}$ ,  
 $N\frac{1}{2}SE\frac{1}{4}NW\frac{1}{4}$ ,  $SW\frac{1}{4}$ ,  $E\frac{1}{2}SE\frac{1}{4}$ ,  $NW\frac{1}{4}SE\frac{1}{4}$ ,  $S\frac{1}{2}SW\frac{1}{4}SE\frac{1}{4}$ .

Sec. 28: All.

Sec. 29:  $NE\frac{1}{4}NE\frac{1}{4}$ ,  $N\frac{1}{2}NW\frac{1}{4}NE\frac{1}{4}$ ,  $N\frac{1}{2}SE\frac{1}{4}NE\frac{1}{4}$ ,  $SW\frac{1}{4}NE\frac{1}{4}$ ,  $NW\frac{1}{4}$ ,  
 $N\frac{1}{2}NE\frac{1}{4}SW\frac{1}{4}$ ,  $SE\frac{1}{4}NE\frac{1}{4}SW\frac{1}{4}$ ,  $W\frac{1}{2}SW\frac{1}{4}$ ,  $SE\frac{1}{4}SW\frac{1}{4}$ ,  $N\frac{1}{2}SE\frac{1}{4}$ ,  
 $N\frac{1}{2}SW\frac{1}{4}SE\frac{1}{4}$ ,  $S\frac{1}{2}SE\frac{1}{4}SE\frac{1}{4}$ .

Sec. 31: Lots 1, 2, 3 and 4,  $N\frac{1}{2}NE\frac{1}{4}$ ,  $S\frac{1}{2}SW\frac{1}{4}NE\frac{1}{4}$ ,  $SE\frac{1}{4}NE\frac{1}{4}$ ,  $NE\frac{1}{4}NW\frac{1}{4}$ ,  
 $S\frac{1}{2}SE\frac{1}{4}NW\frac{1}{4}$ ,  $E\frac{1}{2}SW\frac{1}{4}$ ,  $SE\frac{1}{4}$ .

Sec. 33:  $N\frac{1}{2}NE\frac{1}{4}$ ,  $SW\frac{1}{4}NE\frac{1}{4}$ ,  $S\frac{1}{2}N\frac{1}{2}SE\frac{1}{4}NE\frac{1}{4}$ ,  $S\frac{1}{2}S\frac{1}{2}SE\frac{1}{4}NE\frac{1}{4}$ ,  $E\frac{1}{2}NW\frac{1}{4}$ ,  
 $S\frac{3}{4}NW\frac{1}{4}NW\frac{1}{4}$ ,  $SW\frac{1}{4}NW\frac{1}{4}$ ,  $S\frac{1}{2}$ ,  $N\frac{1}{2}S\frac{1}{2}SE\frac{1}{4}NE\frac{1}{4}$ , an undivided  $\frac{2}{3}$ rd  
interest in the  $N\frac{1}{2}N\frac{1}{2}SE\frac{1}{4}NE\frac{1}{4}$ .

Sec. 34: All.

Sec. 35:  $S\frac{1}{2}NE\frac{1}{4}NE\frac{1}{4}$ ,  $N\frac{1}{2}N\frac{1}{2}N\frac{1}{2}NE\frac{1}{4}$ ,  $S\frac{1}{2}NW\frac{1}{4}NE\frac{1}{4}$ ,  $S\frac{1}{2}NE\frac{1}{4}$ ,  $E\frac{1}{2}NW\frac{1}{4}$ ,  
 $W\frac{1}{2}W\frac{1}{2}$ ,  $N\frac{3}{4}NE\frac{1}{4}SW\frac{1}{4}$ ,  $SE\frac{1}{4}SW\frac{1}{4}$ ,  $SE\frac{1}{4}$ .

Sec. 36: All.

In Twp. 37 S., R. 35 E., W.M.:

Sec. 1:  $E\frac{1}{2}SE\frac{1}{4}SW\frac{1}{4}$ .

In Twp. 37 S., R. 36 E., W.M.:

Sec. 1: Lots 1, 2, 3 and 4,  $S\frac{1}{2}NE\frac{1}{4}$ ,  $SE\frac{1}{4}$ ,  $SE\frac{1}{4}NW\frac{1}{4}$ ,  $N\frac{1}{2}SW\frac{1}{4}NW\frac{1}{4}$ ,  
 $S\frac{1}{2}S\frac{1}{2}SW\frac{1}{4}NW\frac{1}{4}$ ,  $NE\frac{1}{4}SW\frac{1}{4}$ ,  $N\frac{3}{4}NW\frac{1}{4}SW\frac{1}{4}$ ,  $SW\frac{1}{4}SW\frac{1}{4}$ ,  
 $N\frac{3}{4}SE\frac{1}{4}SW\frac{1}{4}$ ,  $N\frac{1}{2}S\frac{1}{2}SW\frac{1}{4}NW\frac{1}{4}$ ,  $S\frac{1}{2}S\frac{1}{2}SE\frac{1}{4}SW\frac{1}{4}$ .

Sec. 2: All.

Sec. 3: Lots 1, 2, 3,  $N\frac{1}{2}$  and  $S\frac{1}{2}S\frac{1}{2}$  of Lot 4,  $SW\frac{1}{4}NE\frac{1}{4}$ ,  $N\frac{1}{2}N\frac{1}{2}SE\frac{1}{4}NE\frac{1}{4}$ ,  
 $S\frac{1}{2}S\frac{1}{2}SE\frac{1}{4}NE\frac{1}{4}$ ,  $S\frac{1}{2}NW\frac{1}{4}$ ,  $E\frac{1}{2}SW\frac{1}{4}$ ,  $N\frac{3}{4}NW\frac{1}{4}SW\frac{1}{4}$ ,  $SW\frac{1}{4}SW\frac{1}{4}$ ,  $SE\frac{1}{4}$ ,  
 $S\frac{1}{2}S\frac{1}{2}NW\frac{1}{4}SW\frac{1}{4}$ ,  $S\frac{1}{2}N\frac{1}{2}SE\frac{1}{4}NE\frac{1}{4}$ , an undivided interest in the  
 $N\frac{1}{2}S\frac{1}{2}NW\frac{1}{4}NW\frac{1}{4}$ .

Sec. 4: All.

Sec. 5: Lot 1,  $S\frac{1}{2}$  of Lot 2, Lots 3 and 4,  $S\frac{1}{2}SW\frac{1}{4}NE\frac{1}{4}$ ,  $N\frac{1}{2}SW\frac{1}{4}NW\frac{1}{4}$ ,  $SE\frac{1}{4}NW\frac{1}{4}$ ,  
 $SW\frac{1}{4}$ ,  $N\frac{1}{2}SE\frac{1}{4}$ ,  $S\frac{1}{2}SW\frac{1}{4}SE\frac{1}{4}$ ,  $SE\frac{1}{4}SE\frac{1}{4}$ ,  $N\frac{1}{2}NW\frac{1}{4}NE\frac{1}{4}$ ,  $S\frac{1}{2}SE\frac{1}{4}NE\frac{1}{4}$ ,  
 $N\frac{1}{2}SW\frac{1}{4}NE\frac{1}{4}$ ,  $S\frac{1}{2}SW\frac{1}{4}NW\frac{1}{4}$ .

Sec. 7: Lots 1, 2, 3 and 4,  $NE\frac{1}{4}NE\frac{1}{4}$ ,  $N\frac{1}{2}NW\frac{1}{4}NE\frac{1}{4}$ ,  $NE\frac{1}{4}NW\frac{1}{4}$ ,  $N\frac{1}{2}SE\frac{1}{4}NW\frac{1}{4}$ ,  
 $E\frac{1}{2}SW\frac{1}{4}$ ,  $N\frac{1}{2}NE\frac{1}{4}SE\frac{1}{4}$ ,  $W\frac{1}{2}SE\frac{1}{4}$ ,  $SE\frac{1}{4}SE\frac{1}{4}$ ,  $S\frac{1}{2}NE\frac{1}{4}SE\frac{1}{4}$ ,  $S\frac{1}{2}NW\frac{1}{4}NE\frac{1}{4}$ ,  
 $N\frac{1}{2}SW\frac{1}{4}NE\frac{1}{4}$ ,  $S\frac{1}{2}SW\frac{1}{4}NE\frac{1}{4}$ .

Sec. 9:  $N\frac{1}{2}NE\frac{1}{4}NE\frac{1}{4}$ ,  $S\frac{1}{2}S\frac{1}{2}NE\frac{1}{4}NE\frac{1}{4}$ ,  $W\frac{1}{2}NE\frac{1}{4}$ ,  $SE\frac{1}{4}NE\frac{1}{4}$ ,  $W\frac{1}{2}$ ,  $E\frac{1}{2}SE\frac{1}{4}$ ,  
 $NW\frac{1}{4}SE\frac{1}{4}$ ,  $S\frac{3}{4}SW\frac{1}{4}SE\frac{1}{4}$ ,  $N\frac{1}{2}S\frac{1}{2}NE\frac{1}{4}NE\frac{1}{4}$ ,  $N\frac{1}{2}N\frac{1}{2}SW\frac{1}{4}SE\frac{1}{4}$ .

Sec. 10: All.

Sec. 11:  $NE\frac{1}{4}NE\frac{1}{4}$ ,  $N\frac{1}{2}N\frac{1}{2}NW\frac{1}{4}NE\frac{1}{4}$ ,  $S\frac{1}{2}NW\frac{1}{4}NE\frac{1}{4}$ ,  $S\frac{1}{2}NE\frac{1}{4}$ ,  $W\frac{1}{2}$ ,  $SE\frac{1}{4}$ .

Sec. 12: All.

Sec. 13:  $E\frac{1}{2}NE\frac{1}{4}$ ,  $N\frac{1}{2}N\frac{1}{2}NW\frac{1}{4}NE\frac{1}{4}$ ,  $S\frac{1}{2}NW\frac{1}{4}NE\frac{1}{4}$ ,  $SW\frac{1}{4}NE\frac{1}{4}$ ,  $NE\frac{1}{4}NW\frac{1}{4}$ ,  
 $N\frac{3}{4}NW\frac{1}{4}NW\frac{1}{4}$ ,  $SW\frac{1}{4}NW\frac{1}{4}$ ,  $N\frac{1}{2}N\frac{1}{2}SE\frac{1}{4}NW\frac{1}{4}$ ,  $S\frac{1}{2}SE\frac{1}{4}NW\frac{1}{4}$ ,  $S\frac{1}{2}$ ,

RECEIVED BY OWRD

MAR 05 2015

SALEM, OR

S $\frac{1}{2}$ N $\frac{1}{2}$ NW $\frac{1}{4}$ NE $\frac{1}{4}$ , S $\frac{1}{2}$ S $\frac{1}{2}$ NW $\frac{1}{4}$ NW $\frac{1}{4}$ .

Sec. 14: All, SAVE & EXCEPT the following parcel:

Beginning at a point 400 feet West of the Southeast corner of the  
SE $\frac{1}{4}$ NW $\frac{1}{4}$ ;  
thence North 208.7 feet;  
thence West 208.7 feet;  
thence South 208.7 feet;  
thence East 208.7 feet to the point of beginning.

Sec. 15: E $\frac{1}{2}$ , NW $\frac{1}{4}$ , S $\frac{1}{2}$ NE $\frac{1}{4}$ SW $\frac{1}{4}$ , N $\frac{1}{2}$ N $\frac{1}{2}$ NE $\frac{1}{4}$ SW $\frac{1}{4}$ , W $\frac{1}{2}$ SW $\frac{1}{4}$ , SE $\frac{1}{4}$ SW $\frac{1}{4}$ .

Sec. 16: E $\frac{1}{2}$ E $\frac{1}{2}$ .

Sec. 17: NE $\frac{1}{4}$ , E $\frac{1}{2}$ NW $\frac{1}{4}$ , SW $\frac{1}{4}$ NW $\frac{1}{4}$ , S $\frac{1}{2}$ NE $\frac{1}{4}$ SW $\frac{1}{4}$ , NE $\frac{1}{4}$ SE $\frac{1}{4}$ , S $\frac{1}{2}$ NW $\frac{1}{4}$ SE $\frac{1}{4}$ ,  
N $\frac{1}{2}$ NE $\frac{1}{4}$ SW $\frac{1}{4}$ , S $\frac{1}{2}$ NW $\frac{1}{4}$ NW $\frac{1}{4}$ , N $\frac{1}{2}$ NW $\frac{1}{4}$ NW $\frac{1}{4}$ .

Sec. 21: S $\frac{3}{4}$ NE $\frac{1}{4}$ NE $\frac{1}{4}$ , NW $\frac{1}{4}$ NE $\frac{1}{4}$ , SE $\frac{1}{4}$ NE $\frac{1}{4}$ , NE $\frac{1}{4}$ NW $\frac{1}{4}$ , NE $\frac{1}{4}$ SE $\frac{1}{4}$ ,  
N $\frac{1}{2}$ N $\frac{1}{2}$ NE $\frac{1}{4}$ NE $\frac{1}{4}$ .

Sec. 23: N $\frac{1}{2}$ , N $\frac{1}{2}$ S $\frac{1}{2}$ , N $\frac{1}{2}$ S $\frac{1}{2}$ S $\frac{1}{2}$ , S $\frac{1}{2}$ S $\frac{1}{2}$ SW $\frac{1}{4}$ , S $\frac{1}{2}$ SE $\frac{1}{4}$ SE $\frac{1}{4}$ .

Sec. 24: E $\frac{1}{2}$ , E $\frac{1}{2}$ W $\frac{1}{2}$ , NW $\frac{1}{4}$ NW $\frac{1}{4}$ .

Sec. 25: N $\frac{1}{2}$ N $\frac{1}{2}$ , SW $\frac{1}{4}$ NE $\frac{1}{4}$ , N $\frac{1}{2}$ SE $\frac{1}{4}$ , SE $\frac{1}{4}$ SE $\frac{1}{4}$ .

Sec. 36: All.

In Twp. 38 S., R. 38 E., W.M.:

Sec. 16: NE $\frac{1}{4}$ SW $\frac{1}{4}$ , NW $\frac{1}{4}$ SE $\frac{1}{4}$ .

*ANY RIGHT, TITLE OR INTEREST OF SCHOOL DISTRICT #33 as disclosed by Harney  
County Assessors Tax Rolls in the following described property*

Land in Harney County, Oregon, as follows:

In Twp. 37 S., R. 36 E., W.M.:

Sec. 14: Beginning at a point 400 feet West of the Southeast corner of the  
SE $\frac{1}{4}$ NW $\frac{1}{4}$ ;  
thence North 208.7 feet;  
thence West 208.7 feet;  
thence South 208.7 feet;  
thence East 208.7 feet to the point of beginning.

Land in Harney County, Oregon, as follows:

In Twp. 36 S., R. 36 E., W.M.:

Sec. 8: All.

Sec. 18: Lots 1, 2, 3 and 4, E $\frac{1}{2}$ W $\frac{1}{2}$ , E $\frac{1}{2}$ .

Sec. 20: All.

Sec. 30: Lots 1, 2, 3 and 4, E $\frac{1}{2}$ W $\frac{1}{2}$ , E $\frac{1}{2}$ .

Sec. 32: All.

In Twp. 37 S., R. 36 E., W.M.:

Sec. 6: Lots 1, 2, 3, 4, 5, 6 and 7, SE $\frac{1}{4}$ NW $\frac{1}{4}$ , S $\frac{1}{2}$ NE $\frac{1}{4}$ , E $\frac{1}{2}$ SW $\frac{1}{4}$ , SE $\frac{1}{4}$ .

Sec. 8: All.

RECEIVED BY OWRD

MAR 05 2015

SALEM, OR

Sec. 18: Lots 1, and 2, E $\frac{1}{2}$ NW $\frac{1}{4}$ , NE $\frac{1}{4}$ .  
Sec. 22: E $\frac{1}{2}$ .  
Sec. 24: W $\frac{1}{2}$ SW $\frac{1}{4}$ , SW $\frac{1}{4}$ NW $\frac{1}{4}$ .  
Sec. 25: SW $\frac{1}{4}$ , S $\frac{1}{2}$ NW $\frac{1}{4}$ , SE $\frac{1}{4}$ NE $\frac{1}{4}$ , SW $\frac{1}{4}$ SE $\frac{1}{4}$ .  
Sec. 26: All.  
Sec. 35: All.

In Twp. 38 S., R. 38 E., W.M.:  
Sec. 13: Lot 1, NE $\frac{1}{4}$ SE $\frac{1}{4}$ .

RECEIVED BY OWRD

MAR 05 2015

SALEM, OR

EXHIBIT "B"

Acct. #

48039  
48034  
29163  
48032  
48075  
48076  
48081  
48090  
48097  
48113  
48120  
48122  
48123  
48126  
48128  
48129  
48132  
48133  
48137  
48138  
48140  
48143  
48144  
48145  
48147  
48191  
48193  
48194  
48195  
48196  
48197  
48198  
48199  
48200  
48202  
48203  
48204  
48205  
48206  
48207  
48208  
48209  
48210  
48211  
48212  
48213  
59000  
59005  
59006

RECEIVED BY OWRD

MAR 05 2015

SALEM, OR

59007  
59008  
59009  
59010  
59011  
59012  
59013  
59014  
59015  
59099  
59087  
93002  
93003  
93004  
93005  
93006  
93007  
93008  
93009  
93010  
93011  
93012  
93013  
59017

RECEIVED BY OWRD

MAR 05 2015

SALEM, OR